



VIEW 5 - REFER TO DRAWING 65202189-SWE-STR-DBL-1203 FOR DETAILS

VIEW 6 - REFER TO DRAWING 65202189-SWE-STR-DBL-1203 FOR DETAILS

VIEW 4 - REFER TO DRAWING 65202189-SWE-STR-DBL-1202 FOR DETAILS

VIEW 3 - REFER TO DRAWING 65202189-SWE-STR-DBL-1202 FOR DETAILS




VIEW 2 - REFER TO DRAWING 65202189-SWE-STR-DBL-1201 FOR DETAILS

VIEW 1 - REFER TO DRAWING 65202189-SWE-STR-DBL-1201 FOR DETAILS

### NOTES

1. ALL DIMENSIONS ARE IN METRES UNLESS OTHERWISE STATED.
2. THIS DRAWING CONTAINS DATA BASED UPON ORDINANCE SURVEY MAPPING. REPRODUCED BY PERMISSION OF ORDINANCE SURVEY ON BEHALF OF HMSO. CROWN COPYRIGHT AND DATABASE RIGHT 2020. ALL RIGHTS RESERVED.
3. THIS DRAWING IS TO BE READ IN CONJUNCTION WITH ALL RELEVANT DOCUMENTS.
4. TSRGD REFERS TO TRAFFIC SIGNS REGULATIONS AND GENERAL DIRECTIONS 2016.

#### KEY

-  EXISTING 20mph ROAD
-  PROPOSED 20mph ROADS
-  PROPOSED 30mph ROADS

P01	15.04.21	20mph ROADS ADDED	AMcN	CF	CF
Rev.	Date	Amendment Details	Drawn	Chk'd	App'd

This drawing should not be relied on or used in circumstances other than those for which it was originally prepared and for which Sweco UK Limited was commissioned. Sweco UK Limited accepts no responsibility for this drawing to any party other than the person by whom it was commissioned. Any party which breaches the provisions of this disclaimer shall indemnify Sweco UK Limited for all loss or damage arising therefrom.

Sweco  
2nd Floor, Quay 2  
139 Fountainbridge  
Edinburgh  
EH3 9QG  
Tel: +44 (0)131 550 6300  
Web: www.sweco.co.uk



Client  


Drawing Status  
**FOR CONSTRUCTION**

Project Title  
**STIRLING COUNCIL SPACES FOR PEOPLE**

Drawing Title  
**DUNBLANE 20mph SPEED LIMIT LAYOUT**

Scale	Designed	Drawn	Checked	Approved
1:2500	AMcN	AMcN	CF	CF
Original Size	Date	Date	Date	Date
A1	03.02.21	03.02.21	16.02.21	19.02.21

Drawing Number  
**65202189-SWE-STR-DBL-0101**

Revision  
**P01**

100  
90  
80  
70  
60  
50  
40  
30  
20  
10  
0