




NOTES

1. ALL DIMENSIONS ARE IN METRES UNLESS OTHERWISE STATED.
2. THIS DRAWING CONTAINS DATA BASED UPON ORDINANCE SURVEY MAPPING. REPRODUCED BY PERMISSION OF ORDINANCE SURVEY ON BEHALF OF HMSO. CROWN COPYRIGHT AND DATABASE RIGHT 2020. ALL RIGHTS RESERVED.
3. THIS DRAWING IS TO BE READ IN CONJUNCTION WITH ALL RELEVANT DOCUMENTS.
4. TSRGD REFERS TO TRAFFIC SIGNS REGULATIONS AND GENERAL DIRECTIONS 2016.

KEY

-  EXISTING 20mph ROAD
-  PROPOSED 20mph ROADS
-  PROPOSED 30mph ROADS

Rev.	Date	Amendment Details	Drawn	Chk'd	App'd
P01	15.04.21	20mph ROADS ADDED	AMcN	CF	CF

This drawing should not be relied on or used in circumstances other than those for which it was originally prepared and for which Sweco UK Limited was commissioned. Sweco UK Limited accepts no responsibility for this drawing to any party other than the person by whom it was commissioned. Any party which breaches the provisions of this disclaimer shall indemnify Sweco UK Limited for all loss or damage arising therefrom.

Sweco
2nd Floor, Quay 2
139 Fountainbridge
Edinburgh
EH3 9QG
Tel: +44 (0)131 550 6300
Web: www.sweco.co.uk



Client


Drawing Status
FOR CONSTRUCTION

Project Title
STIRLING COUNCIL SPACES FOR PEOPLE

Drawing Title
DUNBLANE 20mph SPEED LIMIT LAYOUT

Scale	Designed	Drawn	Checked	Approved
1:2500	AMcN	AMcN	CF	CF
Original Size	Date	Date	Date	Date
A1	03.02.21	03.02.21	16.02.21	19.02.21

Drawing Number
65202189-SWE-STR-DBL-0101

Revision
P01