

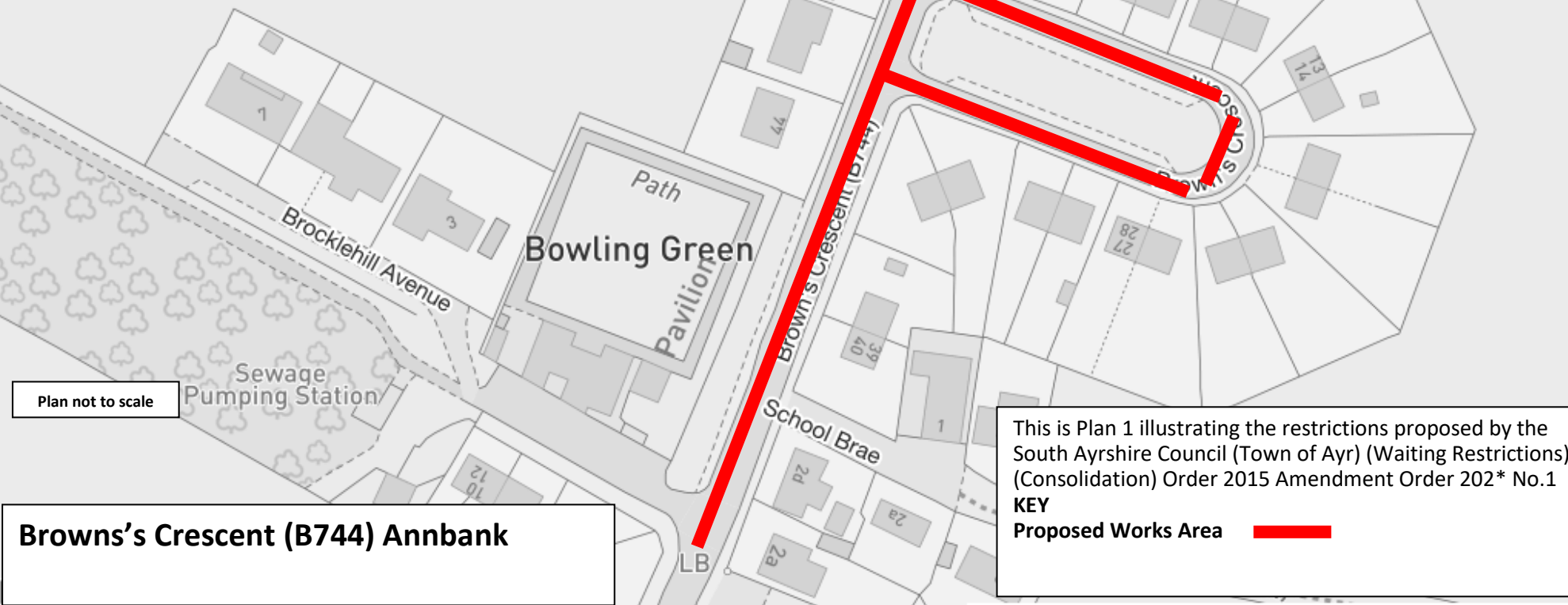
Brown's Crescent, Annbank X

Show search results for Brown'...



Phase 2

Browns Crescent approx 200m from Junction Weston Brae to junction of Weston Avenue - expected date of works 26/06/23 -10/07/23



Plan not to scale

Browns's Crescent (B744) Annbank

This is Plan 1 illustrating the restrictions proposed by the South Ayrshire Council (Town of Ayr) (Waiting Restrictions) (Consolidation) Order 2015 Amendment Order 202* No.1
KEY
Proposed Works Area █

Show search results for Weston...



Phase 3
Weston Avenue approx 460m from junction of Browns Crescent to junction Craighall Place - expected date of works 10/07/23 - 24/07/23

Plan not to scale

240630.3 622936.0 Meters

Weston Avenue (B744) Annbank

This is Plan 1 illustrating the restrictions proposed by the South Ayrshire Council (Town of Ayr) (Waiting Restrictions) (Consolidation) Order 2015 Amendment Order 202* No.1
KEY
Proposed Works Area █



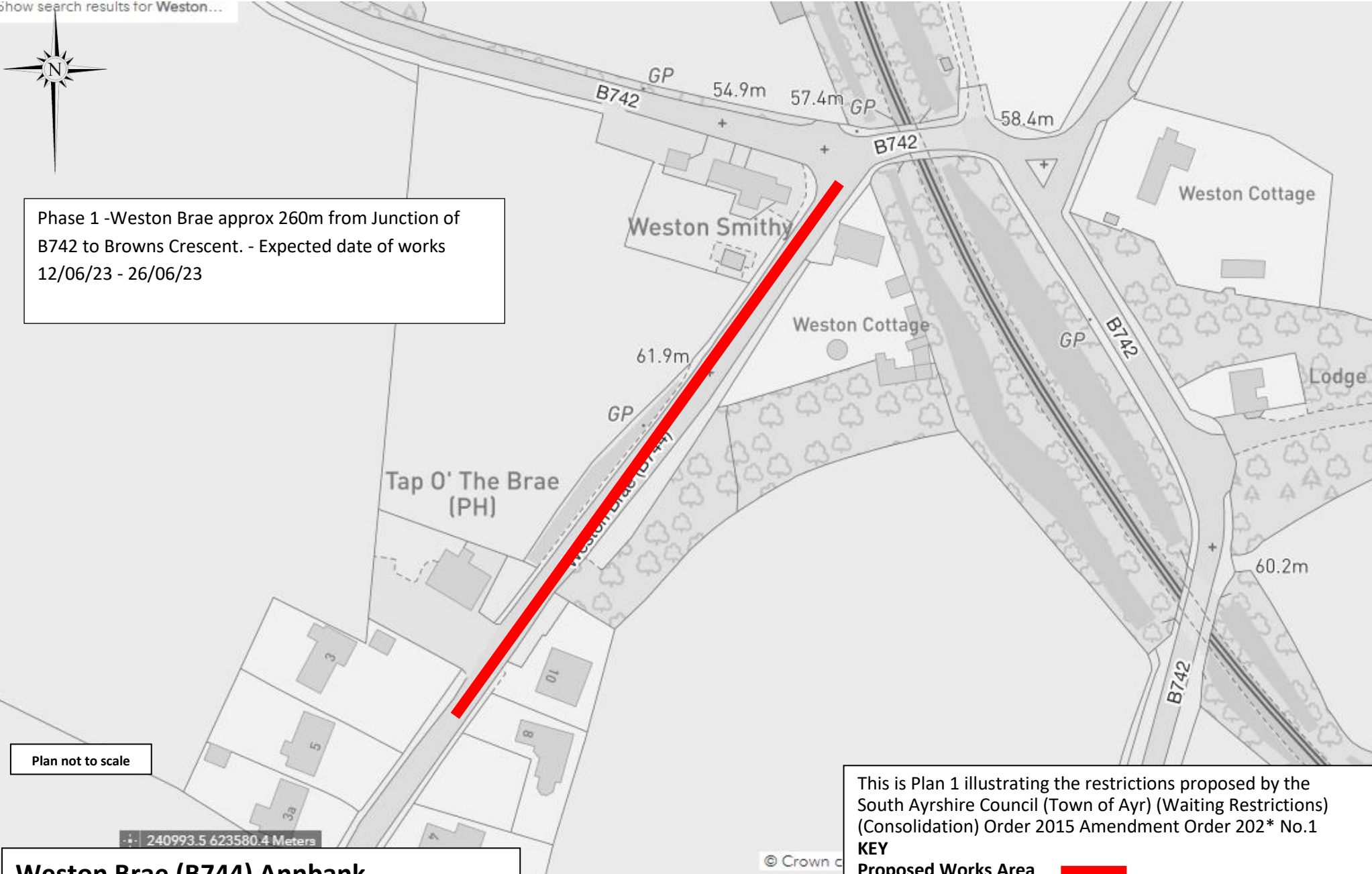


Phase 1 -Weston Brae approx 260m from Junction of B742 to Browns Crescent. - Expected date of works 12/06/23 - 26/06/23

Plan not to scale

240993.5 623580.4 Meters

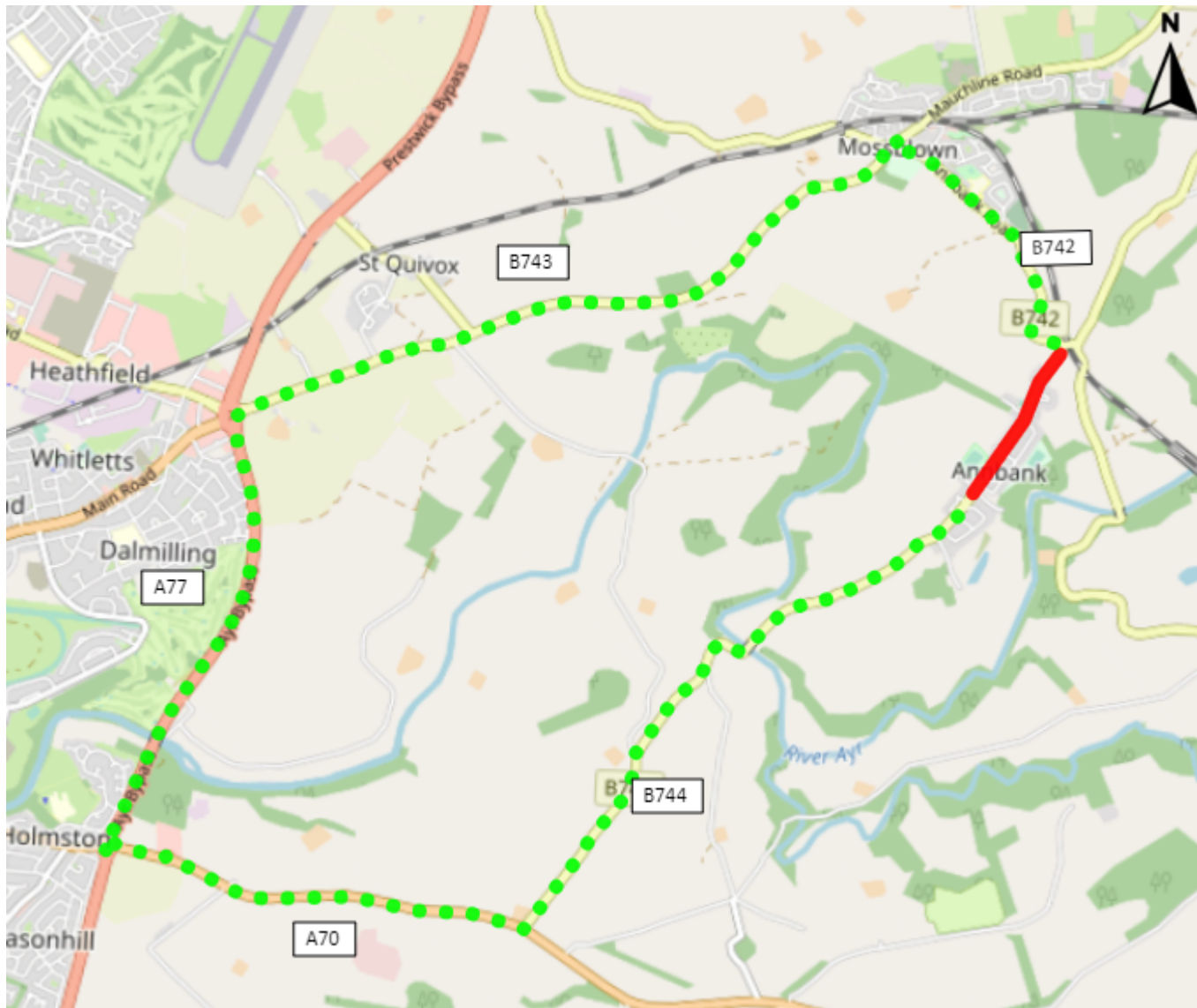
Weston Brae (B744) Annbank





This is Plan 1 illustrating the restrictions proposed by the South Ayrshire Council (Town of Ayr) (Waiting Restrictions) (Consolidation) Order 2015 Amendment Order 202* No.1
KEY
Proposed Works Area █



South Ayrshire Council
(B744 Weston Brae, Browns Crescent, Weston Avenue, Annbank)
(Temporary Road Closure & Prohibition of Waiting) Notice 2023



Legend:  Road Closure,  Alternative Route,

Parking Restrictions will apply at each phase of closure as listed on Notice



Enquiries to: Kevin Braidwood
Head of Roads - Ayrshire Roads Alliance
Opera House,
8, John Finnie Street,
Kilmarnock KA1 1DD

