




## B6438 Reston

### Road Closure

- Key:**
-  Closure
  -  Diversion route
  -  Diversion - Height Over 14 ft

Reproduced by permission of Ordnance Survey on behalf of HMSO. © Crown copyright and database right 2017. All rights reserved. Ordnance Survey Licence number 100023423.