

**PERTH AND KINROSS COUNCIL
ROAD TRAFFIC REGULATION ACT 1984**

**PERTH AND KINROSS COUNCIL (40MPH SPEED LIMIT)
(VARIATION) (NO 32) ORDER 2024
(02/24)**

Perth and Kinross Council in exercise of the powers conferred on them by Sections 84(1) and (2) and Part IV of Schedule 9 to the Road Traffic Regulation Act 1984 (which Act of 1984 is hereinafter referred to as "the Act") and of all other powers enabling them in that behalf and after consultation with the Chief Constable in accordance with Part III of Schedule 9 to the Act hereby make the following Order:-

1. This Order may be cited as the "Perth and Kinross Council (40mph Speed Limit) (Variation) (No 32) Order 2024" and shall come into operation on the Ninth day of March Two thousand and twenty-four.
2. The "Perth and Kinross Council (40mph Speed Limit) Order 2012" is hereby varied and shall henceforth have effect subject to the amendments thereto specified and described in the Schedule hereto.

SIGNED and the COMMON SEAL of the COUNCIL hereto AFFIXED at PERTH on the TWENTY-EIGHTH day of FEBRUARY TWO THOUSAND AND TWENTY-FOUR.



.....*S. J. Fyfe*.....
Legal Manager

**PERTH AND KINROSS COUNCIL (40MPH SPEED LIMIT)
(VARIATION) (NO 32) ORDER 2024
SCHEDULE**

The Schedule to the "Perth and Kinross Council (40mph Speed Limit) Order 2012" requires to be varied as follows:-

1. At **PART I** of the **SCHEDULE** at **5. AUCHMUIRBRIDGE (A911), MILNATHORT – SCOTLANDWELL – LESLIE – GLENROTHES ROAD**, delete the existing and substitute the following:-

"From a point 66 metres or thereby eastwards of its junction with Silverbank, eastwards to a point 356 metres or thereby northwest from the access into the private property known as Arnot Cottage, a distance of 2.622km or thereby."

2. At **PART I** of the **SCHEDULE** at **9A BLACKFORD**, delete the existing and substitute the following:-

"(a) B8081 Moray Street – Blackford – A9(T) Road

From a point 194 metres or thereby, northeast of its junction with Stirling Street, Northwards then eastwards to a point 705 metres or thereby eastwards of its junction with the U188, a distance of 1032 metres or thereby.

(b) C467

From a point 428m or thereby eastward from its junction with the access road to Easterton Farm, westwards to a point 45m or thereby westward of its junction with the (U188) a distance of 1.43km or thereby.

(c) (U188)

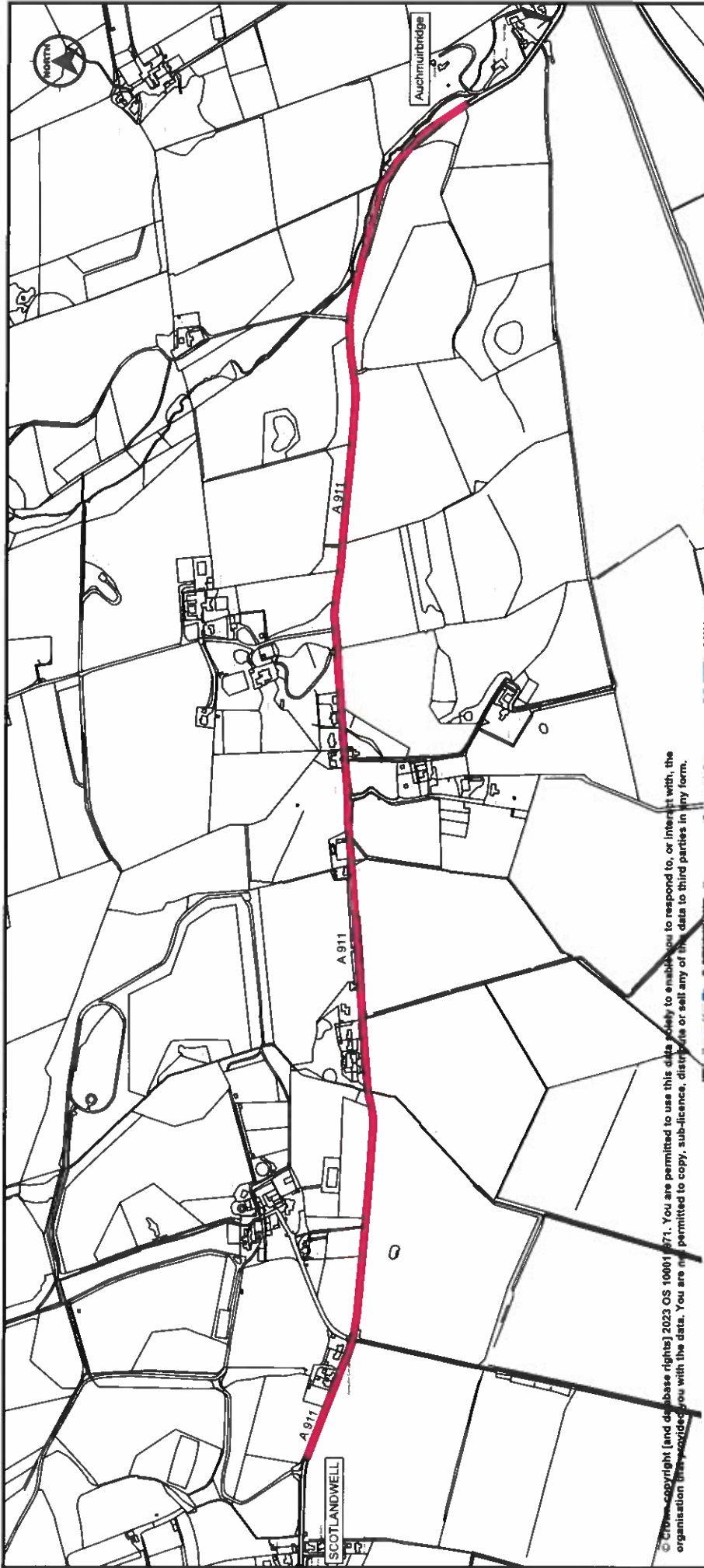
From its junction with the (C467) southeastwards to its junction with the (B8081) a distance of 3.22km or thereby.

(d) (U188) South leg

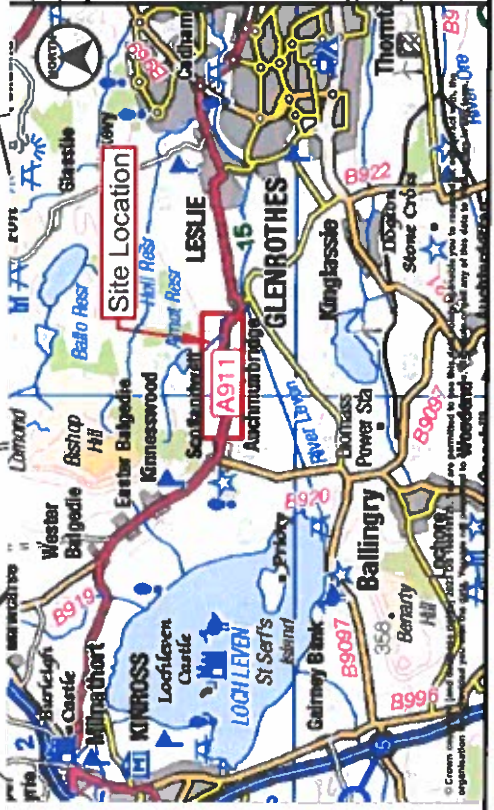
From its junction with the (B8081) at the level crossing westwards then northwards to its junction with the (U188) a distance of 504m or thereby."

Council reasons

The Council wish to reconfigure the slip road to the A9 into a one-way road with a 40mph speed limit to improve the safety of all road users. The traffic orders are required to reduce vehicle speeds and provide sufficient space to upgrade the pedestrian facilities from U188 junction eastwards towards the A9 on-slip. In addition, this Council wishes to introduce a 40mph speed limit on the A911 Auchmuirbridge Road to improve safety for all road users.




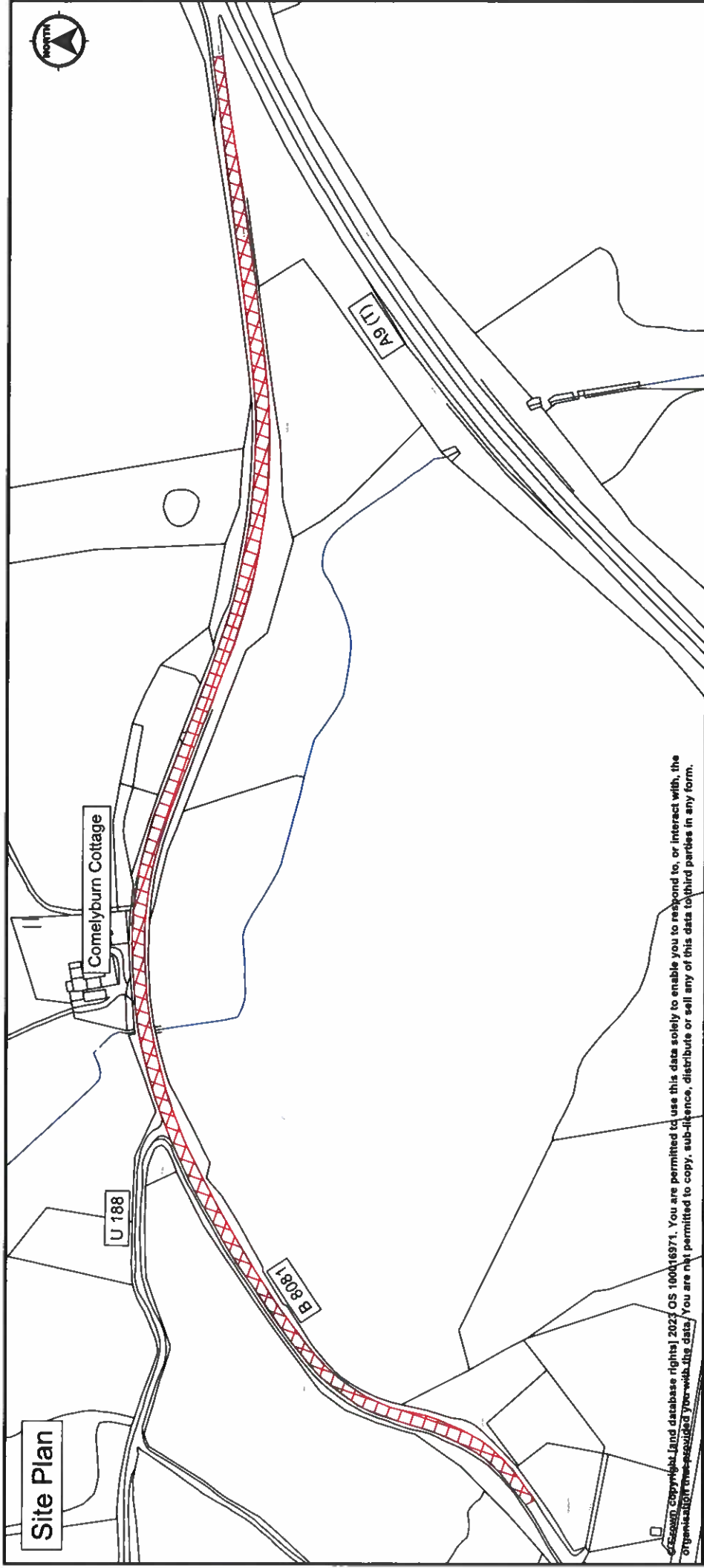
© Crown copyright (and database rights) 2023 OS 10001 071. You are permitted to use this data solely to enable you to respond to, or interact with, the organisation that provided you with the data. You are not permitted to copy, sub-licence, distribute or sell any of the data to third parties in any form.



LEGEND:

Proposed 40mph Speed Limit

Issue	Details	By	Approved	Date
AMENDMENTS				
<p>Proposed Traffic Regulation Order Perth and Kinross Council (40mph Speed Limit) (Vo 32) Order 202x</p> <p style="text-align: right;">Legal 1</p> <p style="text-align: right;">A911, Between Auchmuirbridge and Scotlandwell (Ward 8)</p>				
 <p>PERTH & KINROSS COUNCIL</p>		<p>Executive Director - B.Renton BA Hons</p>		
<p>Drawn by: MS Checked by: MW Approved by: BW Date: 08/11/2023</p>		<p>Drawing Scale: NTS Project Code: 40mph 2023 Drawing No: 01</p>		



Site Plan

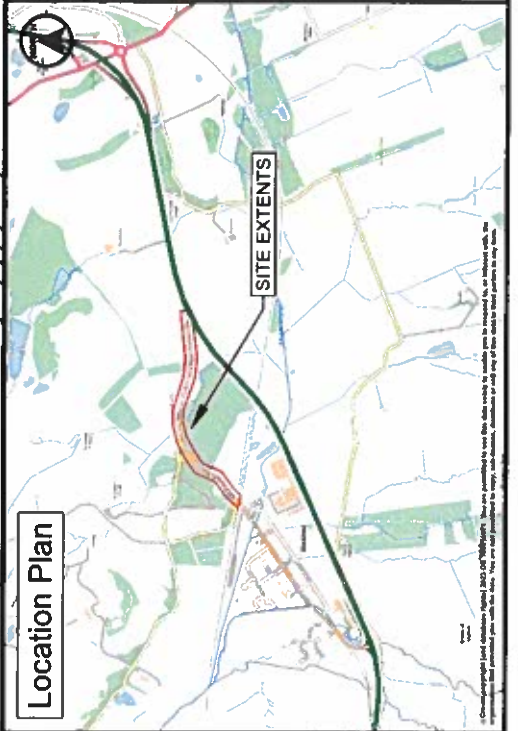
© Crown Copyright and database rights 2023 OS 100016371. You are permitted to use this data solely to enable you to respond to, or interact with, the organisation that provided you with the data. You are not permitted to copy, sub-licence, distribute or sell any of this data to third parties in any form.

KEY:



Proposed 40mph Traffic Regulation Order (TRO) extents

Location Plan



Location Plan



SITE EXTENTS

© Crown Copyright and database rights 2023 OS 100016371. You are permitted to use this data solely to enable you to respond to, or interact with, the organisation that provided you with the data. You are not permitted to copy, sub-licence, distribute or sell any of this data to third parties in any form.

Rev	Revision Details	By	Approved	Date
AMENDMENTS				



PERTH & KINROSS COUNCIL
Communities

Proposed Traffic Regulation Order
Perth and Kinross Council (40mph Speed Limit)(Vo 32) Order 202x
Legal 2
B8081, BLACKFORD (Ward 6)

Executive Director - B. Kenton BA Hons	
Drawn by: CH	Drawing Scale: NTS@A3
Checked by: LG	Project Code: 3350299
Approved by: BW	Issue: 29 October 2023
Drawn by: CH	Drawing No: 3350299_00