

Proposed Relocation of Driving Range - Murrayshall Country Estate, Scone, Perth PH2 7PH - PLANNING REF: 21/01673/FLL

Core Path SCON/7 + Right of Way 39/7 - Proposed Diversion + Landscape Plan







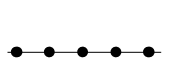


PROPOSED DIVERSION

The route will also be physically defined, in part, with a post and wire fence to ensure a clearly defined path is provided adjacent to the outfield.

Planting in the form of beech hedging will also be introduced along this section of path.

Appropriate signage will be provided at key points to indicate access and the paths direction of travel.

KEY:

-  PROPOSED DRIVING RANGE
-  TARMAC FINISH
-  AS EXISTING FINISH
-  WHIN DUST FINISH
-  POST + WIRE FENCE
-  BEECH HEDGING
-  SIGN POST



Read in conjunction with other consultants information and health and safety plan. This drawing must only be used for the purpose for which it is supplied and contents must not be reproduced for any purpose without written permission.

PROJECT:
Proposed Relocation of Driving Range
(Including golf academy, outfield landscaping and associated works, and core path diversion, in part)

DATE:
Jan 22

DRAWN:
EL

TITLE:
Core Path Diversion

PURPOSE:
Full Planning

SCALE:
NTS

DRAWING:
PL302

REVISION:
A

FERGUS PURDIE ARCHITECTS
5A MELVILLE STREET, PERTH
PH1 5PY

01783 444122
mail@ferguspurdiearchitect.co.uk