

**PERTH AND KINROSS COUNCIL  
ROAD TRAFFIC REGULATION ACT 1984**

**PERTH AND KINROSS COUNCIL (RESTRICTED ROADS)  
(VARIATION) (NO 33) ORDER 2019  
(07/19)**

Perth and Kinross Council in exercise of the powers conferred on them by Sections 84(1) and (2) and Part IV of Schedule 9 to the Road Traffic Regulation Act 1984 (which Act of 1984 is hereinafter referred to as "the Act") and of all other powers enabling them in that behalf and after consultation with the Chief Constable in accordance with Part III of Schedule 9 to the Act hereby make the following Order:-

1. This Order may be cited as the "Perth and Kinross Council (Restricted Roads) (Variation) (No 33) Order 2019" and shall come into operation on the Twenty-third day of January Two thousand and nineteen.
2. The Perth and Kinross Council (Restricted Roads) Order 1998 is hereby varied and shall henceforth have effect subject to the amendments thereto specified and described in the Schedule hereto.

SIGNED and the COMMON SEAL of the COUNCIL hereto AFFIXED at PERTH on the FOURTEENTH day of JANUARY TWO THOUSAND AND NINETEEN.



  
.....  
Head of Legal & Governance Services

**PERTH AND KINROSS COUNCIL (RESTRICTED ROADS)  
(VARIATION) (No 33) ORDER 2019**

**SCHEDULE**

The Schedule to the "Perth and Kinross Council (Restricted Roads) Order 1998" requires to be varied as follows:-

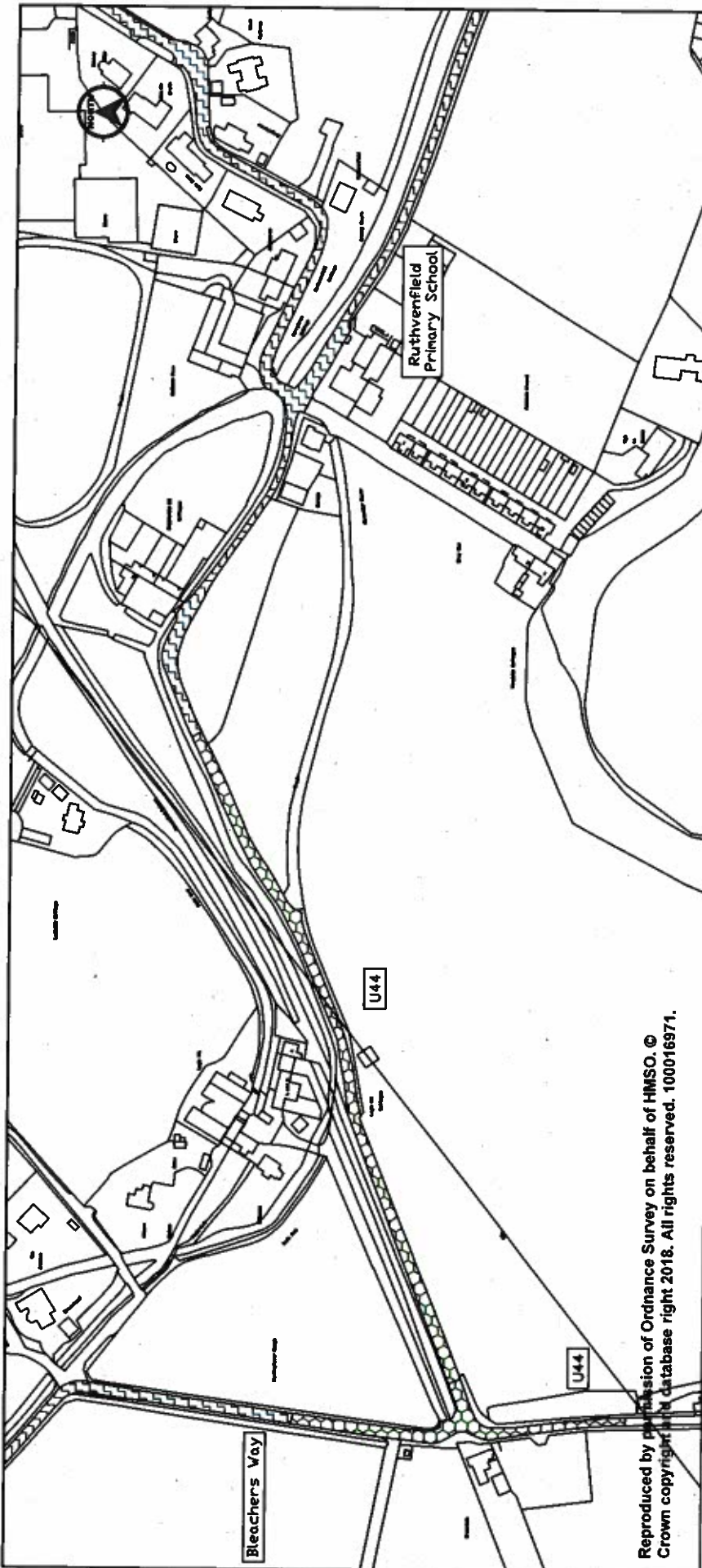
1. At **PART 1** of the SCHEDULE after section **46A RUMBLING BRIDGE**, insert the following:-

**"46B RUTHVENFIELD  
U44**


From a point 86 metres north from its junction with the Bleachers Way north then northeastwards for a distance of 475 metres or thereby."

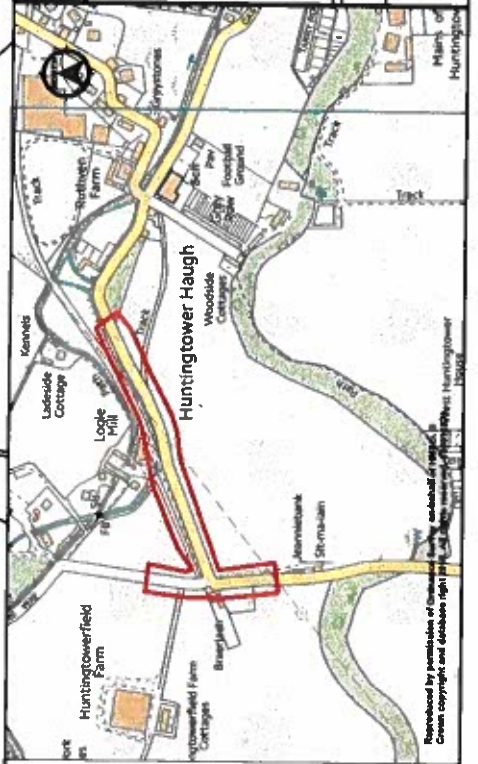
### **Council reasons**

The Council wish to extend the existing 30mph speed limit on the U44 Ruthvenfield for a further 474 metres to encompass the pedestrian crossing in an effort to reduce the risk of road accidents and to improve conditions for cyclists, pedestrians and all road users.





Reproduced by permission of Ordnance Survey on behalf of HMSO. ©  
 Crown copyright and database right 2018. All rights reserved. 100016971.

<b>AMENDMENTS</b>	
<p style="text-align: center;"><b>PERTH &amp; KINROSS COUNCIL</b>          (RESTRICTED ROADS)          (VARIATION)          (NO 33) ORDER 2019</p>	<p style="text-align: right;">Executive Director - B. Renton BA Hons</p>
 <p style="text-align: center;"><b>PERTH &amp; KINROSS COUNCIL</b></p>	
<p style="text-align: center;">Environment          Planning &amp;          Development</p>	
<p style="text-align: center;">Drawn by: C BEATTIE          Checked by: D MCKEOWN          Approved by: B CARGILL          Date: 19/06/2018</p>	
<p style="text-align: center;">Drawing Title: NTS          Project Code: 46275          Drawing No: 46275-01</p>	



**KEY:**

-  Existing 30mph Speed Limit
-  Proposed 30mph Speed Limit