

**PERTH AND KINROSS COUNCIL  
ROAD TRAFFIC REGULATION ACT 1984**

**PERTH AND KINROSS COUNCIL (40MPH SPEED LIMIT)  
(VARIATION) (NO 23) ORDER 2019  
(04/19)**

Perth and Kinross Council in exercise of the powers conferred on them by Sections 84(1) and (2) and Part IV of Schedule 9 to the Road Traffic Regulation Act 1984 (which Act of 1984 is hereinafter referred to as "the Act") and of all other powers enabling them in that behalf and after consultation with the Chief Constable in accordance with Part III of Schedule 9 to the Act hereby make the following Order:-

1. This Order may be cited as the "Perth and Kinross Council (40mph Speed Limit) (Variation) (No 23) Order 2019" and shall come into operation on the Twenty-third day of January Two thousand and nineteen.
2. The "Perth and Kinross Council (40mph Speed Limit) Order 2012" is hereby varied and shall henceforth have effect subject to the amendments thereto specified and described in the Schedule hereto.

SIGNED and the COMMON SEAL of the COUNCIL hereto AFFIXED at PERTH on the FOURTEENTH day of JANUARY TWO THOUSAND AND NINETEEN.

  
.....  
Head of Legal & Governance Services



**PERTH AND KINROSS COUNCIL (40MPH SPEED LIMIT)  
(VARIATION) (NO 23) ORDER 2019**

The Schedule to the "Perth and Kinross Council (40mph Speed Limit) Order 2012" requires to be varied as follows:-

1. At **PART I** of the SCHEDULE at **1. ABERARGIE (A913), ABERARGIE – NEWBURGH – CUPAR ROAD** delete the existing and substitute with the following:-
  - "1. **ABERARGIE**
    - (a) (A913) Aberargie – Newburgh – Cupar Road  
From its junction with the Perth – Gateside Road (A912) eastwards to a point 70 metres or thereby east of its junction with Back Row, Aberargie, a distance of 704 metres or thereby.
    - (b) (U65) Dron – Aberargie Road  
From its junction with (C416) Bridge of Earn – Glenfarg Road eastwards to its junction with (A913) Bridge of Earn – Aberargie Road, a distance of 1 kilometres or thereby."
2. At **PART I** of the SCHEDULE after **4. ALYTH (e)** insert the following:-
  - "(f) (C425) Half Way House – Boat of Bardmony Road  
From a point 270 metres south of its junction with the (A926) Rattray – New Alyth Road southwards, then southeastwards to its junction with (C423) New Alyth – Bardmondy – Cronan – Ardler Road, a distance of 2.3 kilometres or thereby.
  - (g) (U103) Bothrie – Burnhead Road  
From its junction with (C423) New Alyth – Bardmondy – Cronan – Ardler Road to its junction with (425) Half Way House – Boat of Bardmony Road, a distance of 1.8 kilometres or thereby."
3. At **PART I** of the SCHEDULE, after **10. BLAIRGOWRIE (a)** insert the following:-
  - "(b) (U106)  
From its junction with (A923) Coupar Angus Road northeastwards, then northwestwards then southwestwards to a point 170 metres west of West Myreriggs Farm, a distance of 5.7 kilometres or thereby.
  - (c) (U107)  
From its junction with (U106) northwestwards then southwestwards to a point 18 metres east of (A923) Coupar Angus Road, a distance of 3.2 kilometres or thereby.
  - (d) (U108)  
From its junction with (U107) northwestwards to its junction with Welton Road, a distance of 1.9 kilometres or thereby."
4. At **PART I** of the SCHEDULE, delete the existing wording at **30B. LONGFORGAN** and substitute with the following:-
  - "(a) (C403) Longforgan – Tullybaccart Road  
From its junction with the A90 (T) Perth – Dundee Slip Road at Longforgan westwards then northwestwards to its junction with the A923 at Tullybaccart.
  - (b) (U143) Longforgan – Carmichael Cottages – Old Rossie Lodge Road  
From a point 48 metres northeast of its junction with the A90(T) Perth – Dundee Slip Road at Longforgan northwards to Carmichael Cottages and then westwards to its junction with the (C403) Longforgan – Tullybaccart Road, including the connecting leg, a distance of 2.4 kilometres or thereby."

5. At **PART I** of the SCHEDULE, delete the existing wording at **34A. MUTHILL** and substitute with the following:-

“(a) (U11)

From its junction with the C457 at Caerlaverock northwards to its junction with the U10 and U13 a distance of 1.2 kilometres or thereby.

(b) (U13)

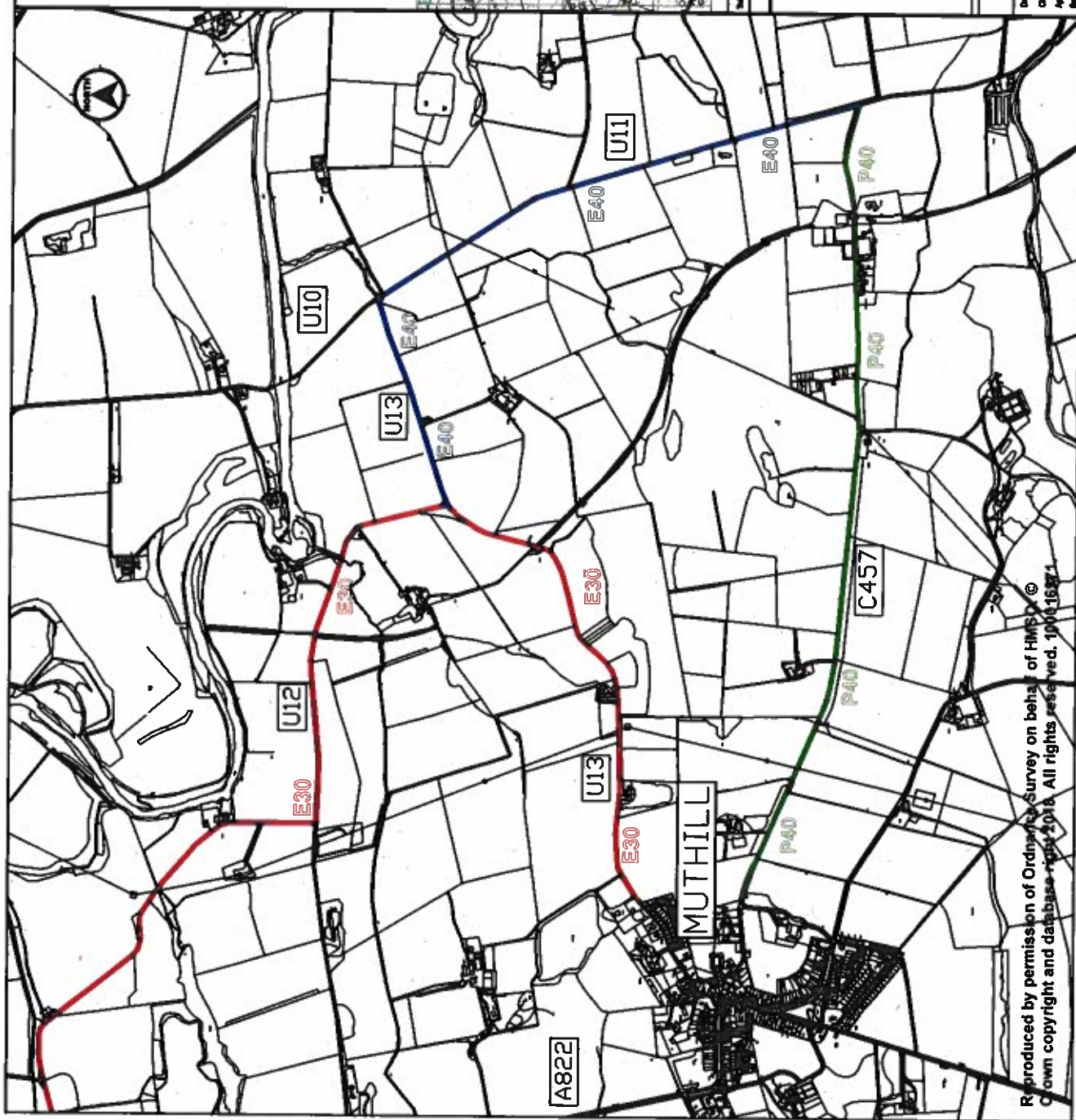
From its junction with the U10 and U11 westwards to its junction with the U12 a distance of 725 metres or thereby.

(c) (C457) Muthill – Caerlaverock Road

From its junction with (U11) eastwards to its junction with Station Road, Muthill, a distance of 2.7 kilometres or thereby.”

### **Council reasons**

The Council wish to install a 40mph speed limit Cycle and Walking Friendly Green Route on the (a) C457 at Muthill, (b) U143 at Longforgan, (c) C425 and U103 at New Alyth, (d) U106, U107 and U108 at Blairgowrie and (e) U65 at Aberargie in an effort to reduce the risk of road accidents and to improve conditions for pedestrians and all road users.



EXISTING 30MPH CYCLING &  
WALKING FRIENDLY SPEED LIMIT

E30

EXISTING 40MPH CYCLING &  
WALKING FRIENDLY SPEED LIMIT

E40

PROPOSED 40MPH CYCLING &  
WALKING FRIENDLY SPEED LIMIT

P40



Revision	Details	By	Approved	Date
1	AMENDMENTS			



**PERTH &  
KINROSS  
COUNCIL**

PERTH AND KINROSS COUNCIL  
(40MPH SPEED LIMIT)  
(VARIATION) (NO 23)  
ORDER 2014

MUTHILL

**Housing &  
Environment**

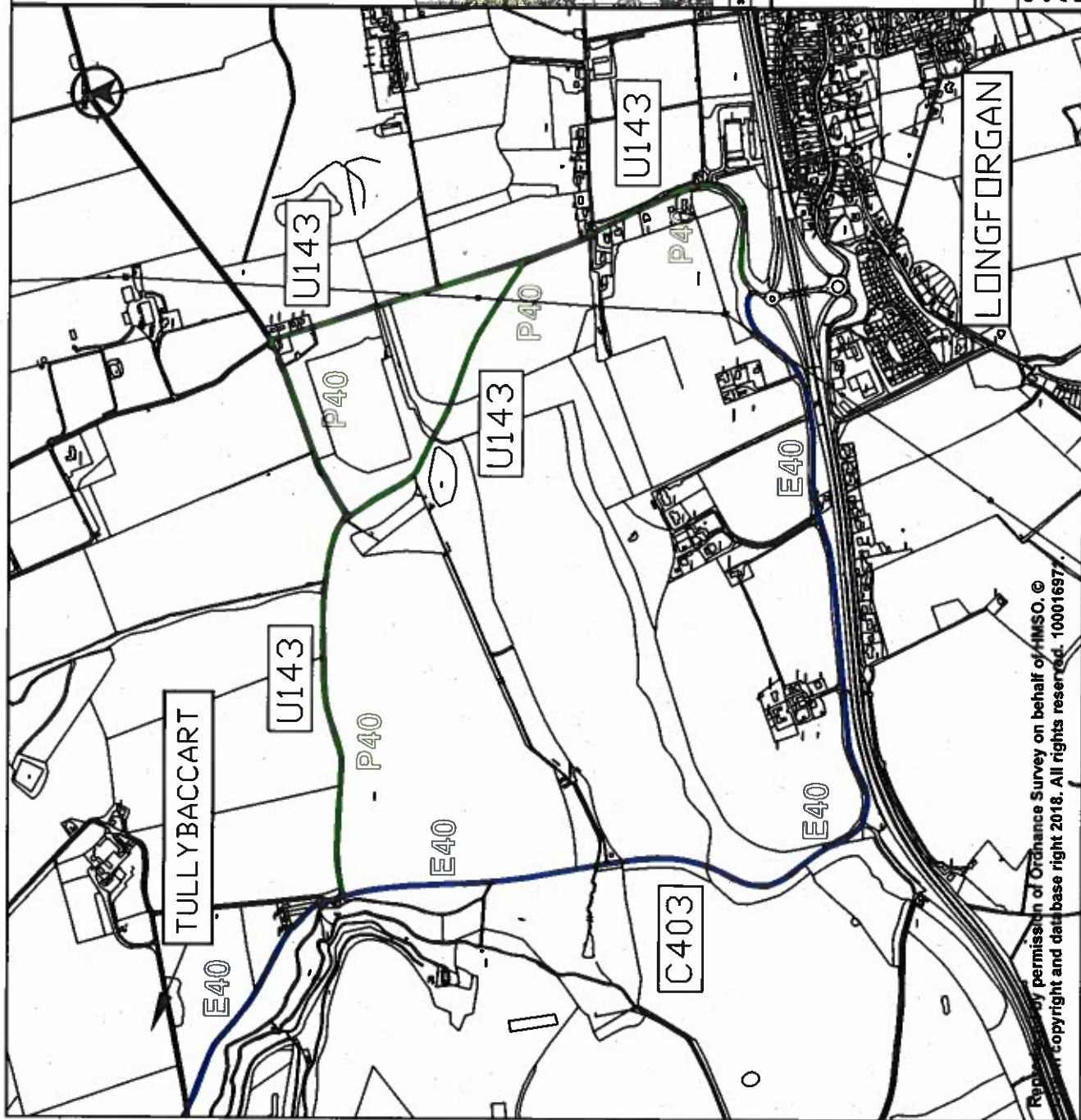
Drawn by: C BEATTIE  
Checked by: J MCKEIVIN  
Approved by: B CARGILL  
Date: 01/06/2018

Executive Director - B Renton BA Hons

Drawing Scale: NTS  
Project Code: Green Routes 2018  
Drawing No: GREEN-01

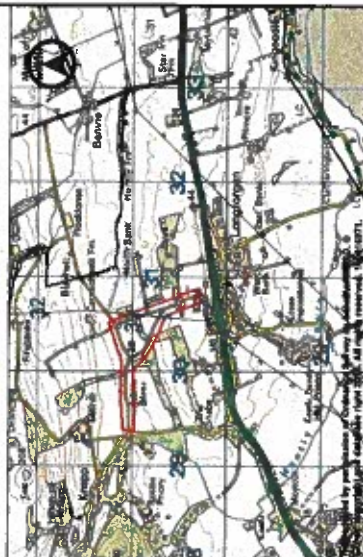
Reproduced by permission of Ordnance Survey on behalf of HMSO ©  
Crown copyright and database right 2018. All rights reserved. 100016871





EXISTING 40MPH CYCLING &  
WALKING FRIENDLY SPEED LIMIT  
**E40**

PROPOSED 40MPH CYCLING &  
WALKING FRIENDLY SPEED LIMIT  
**P40**



Ref	Revision	By	Date

#### AMENDMENTS



**PERTH &  
KINROSS  
COUNCIL**

PERTH AND KINROSS COUNCIL  
(40MPH SPEED LIMIT)  
(VARIATION) (NO 23)  
ORDER 2019  
LONGFORGAN

Housing &  
Environment

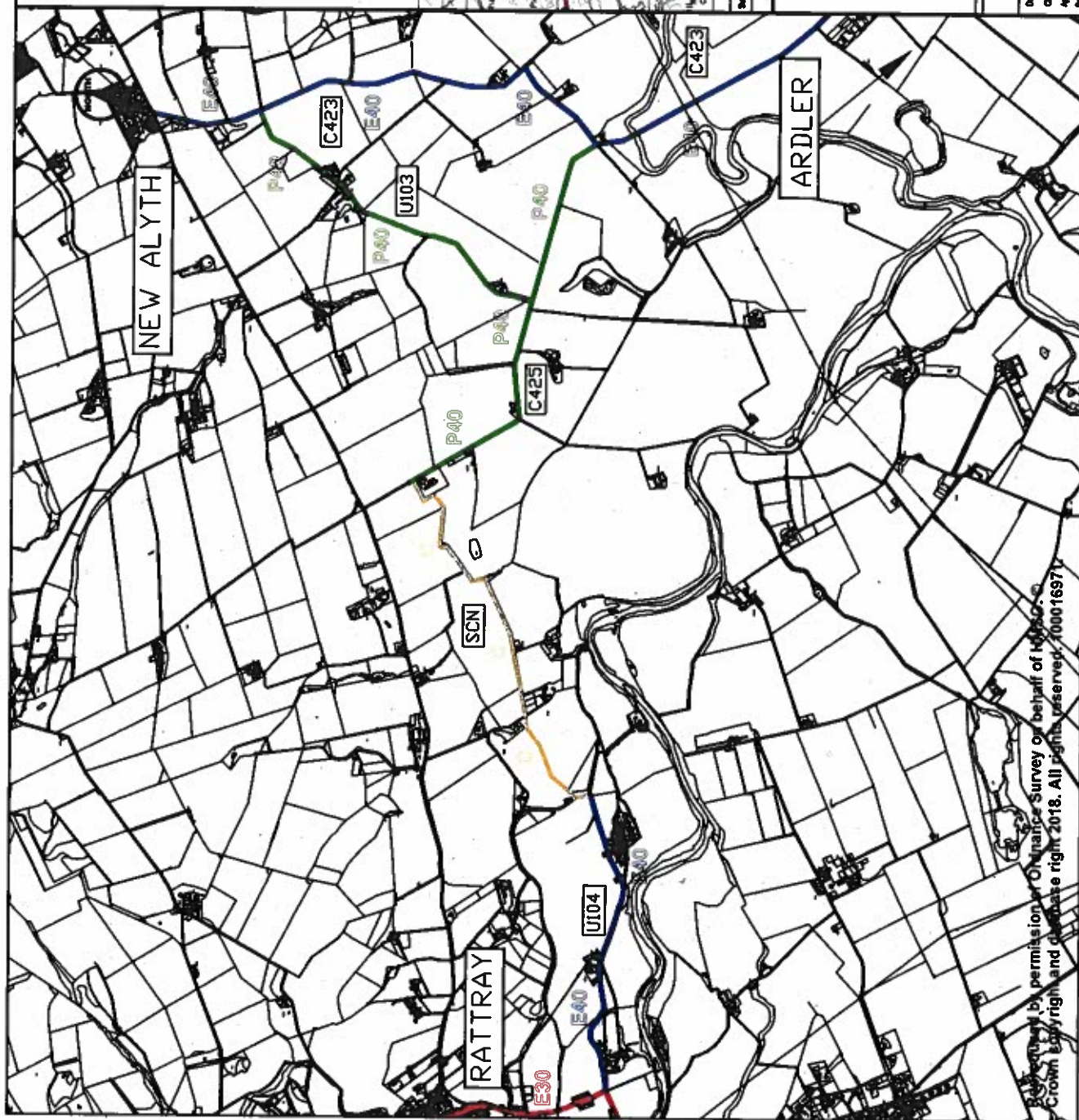
Executive Director - B Renton BA Hons

Drawn by: C BEATTIE  
Checked by: D MCKEOWN  
Approved by: B CARGILL  
Date: 01/06/2018

Drawing Number: NTS  
Project Code: Green Routes 2018  
Drawing Title: W18018-02

Reproduced by permission of Ordnance Survey on behalf of HMSO. ©  
All rights reserved. 100016977





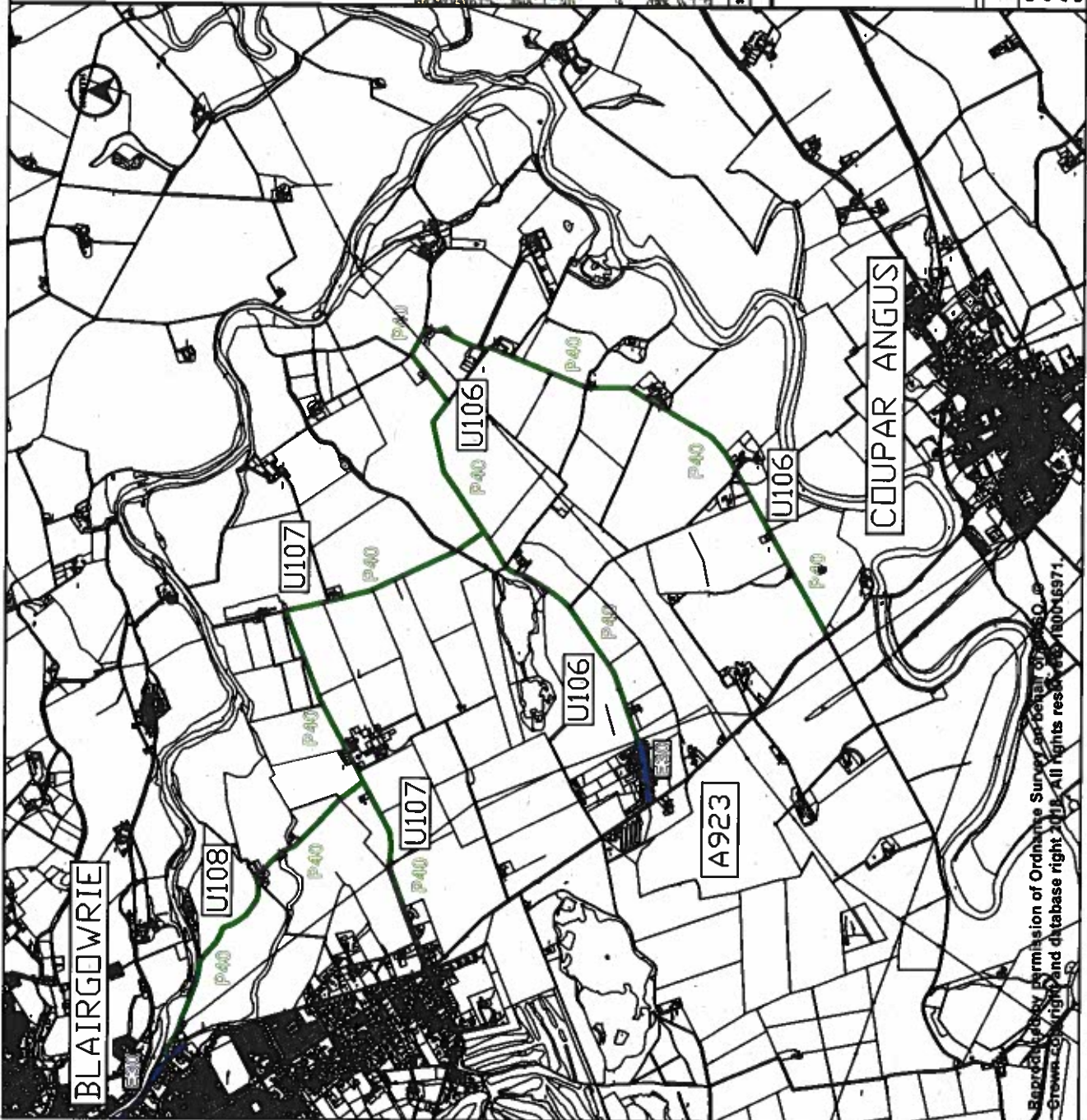
- EXISTING 30MPH CYCLING & WALKING FRIENDLY SPEED LIMIT  
**E30**
- EXISTING 40MPH CYCLING & WALKING FRIENDLY SPEED LIMIT  
**E40**
- PROPOSED 40MPH CYCLING & WALKING FRIENDLY SPEED LIMIT  
**P40**
- STRATHMORE CYCLE NETWORK OFFROAD SHARED USE PATH  
**C**



Section	Details	By	Approved
AMENDMENTS			
<p>PERTH AND KINROSS COUNCIL (40MPH SPEED LIMIT) (VARIATION) (NO 23) ORDER 2019</p> <p>NEW ALYTH</p>			
<p><b>PERTH &amp; KINROSS COUNCIL</b></p>		<p>Executive Director - B Renton BA Hons</p>	
<p>Drawn by: C BEATTIE Checked by: D MCKEIVIN Approved by: B CARGILL Date: 01/06/2018</p>		<p>Project Code: Green Routes 2018 Drawing No: 03</p>	

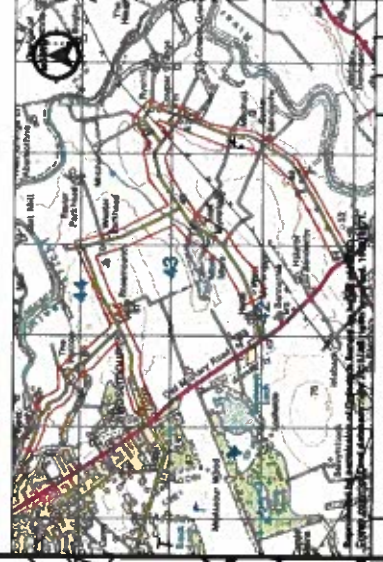
Reproduced by permission of Ordnance Survey on behalf of HMSO.  
Crown Copyright and database right 2018. All rights reserved. 700016371






EXISTING 40MPH CYCLING &  
WALKING FRIENDLY SPEED LIMIT  
**E30**

PROPOSED 40MPH CYCLING &  
WALKING FRIENDLY SPEED LIMIT  
**P40**



Public	Private	Other	By	Approved	Date



**PERTH & KINROSS COUNCIL**

**PERTH AND KINROSS COUNCIL**  
(40MPH SPEED LIMIT)  
(VARIATION) (NO 23)  
ORDER 2019

**BLAIRGOWRIE**

Executive Director - B. Renton BA Hons

Greening Scotland NTS

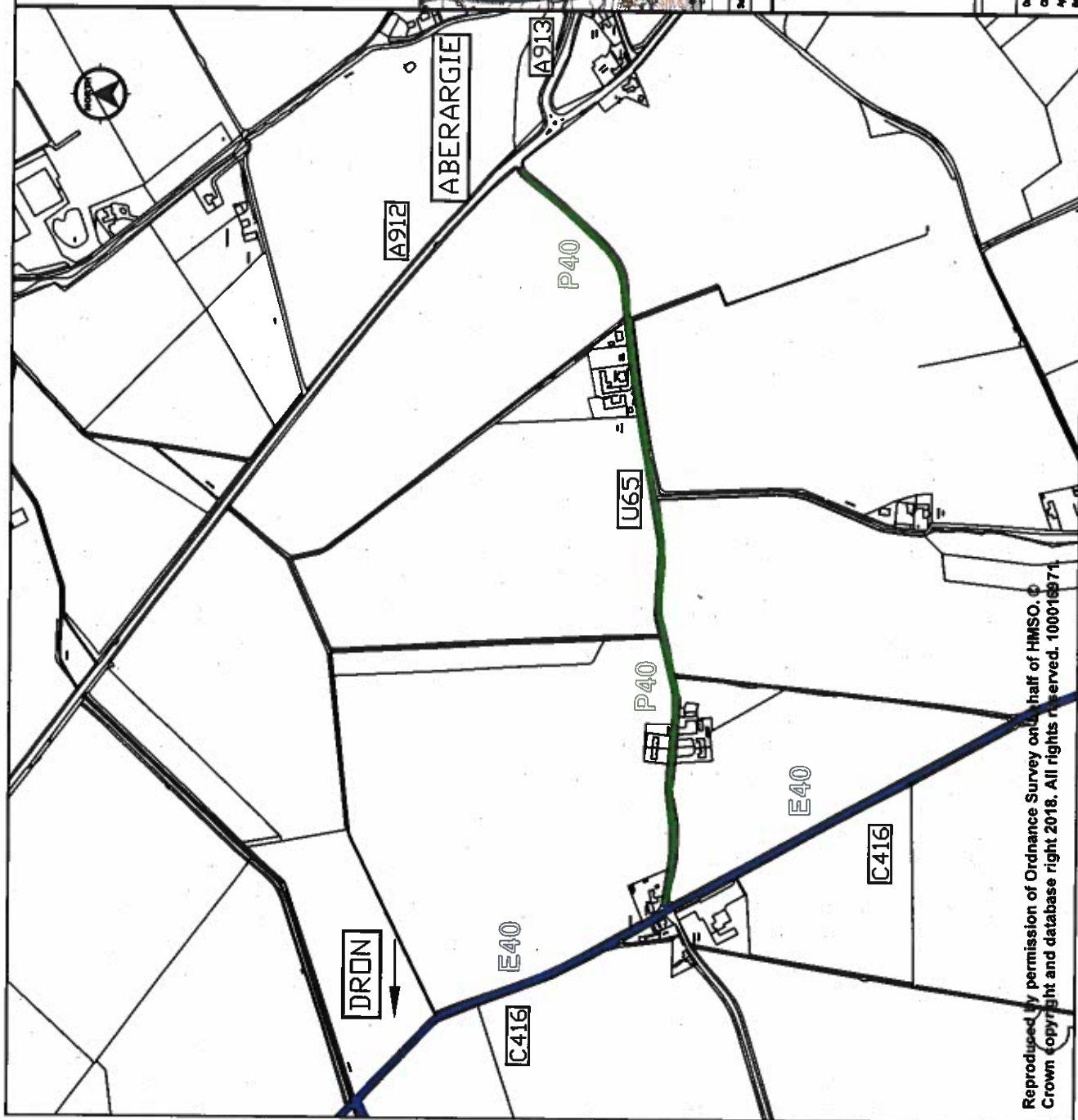
Project Officer Green Routes 2018

Review Date 01/06/2018

Review No. 00000000-04

Reproduced by permission of Ordnance Survey on behalf of HMSO.  
© Crown Copyright and database right 2018. All rights reserved. 100045371.






EXISTING 40MPH CYCLING &  
WALKING FRIENDLY SPEED LIMIT  
**E40**

PROPOSED 40MPH CYCLING &  
WALKING FRIENDLY SPEED LIMIT  
**P40**



Ref	Section	By	Date



**PERTH & KINROSS COUNCIL**

**PERTH AND KINROSS COUNCIL**  
(40MPH SPEED LIMIT)  
(VARIATION) (NO 23)  
ORDER 2019

**DRON**

<p><b>Housing &amp; Environment</b></p> <p>Drawn by: C BEATTIE Checked by: D MCKEOWN Approved by: B CARGILL Date: 01/06/2018</p>	<p>Executive Director - B Renton BA Hons</p> <p>Reviewing Officer: NTS Project Code: Green Routes 2018 Drawing No: 100016971-05</p>
--	---