

Existing Shared Use Paths

Proposed Share Use Footway/Footpaths

BUTE DRIVE


LEWIS PLACE

PERTH GRAMMAR SCHOOL

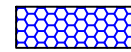
Community Wing

Reproduced by permission of Ordnance Survey on behalf of HMSO. © Crown copyright and database right 2018. All rights reserved. 100016971.

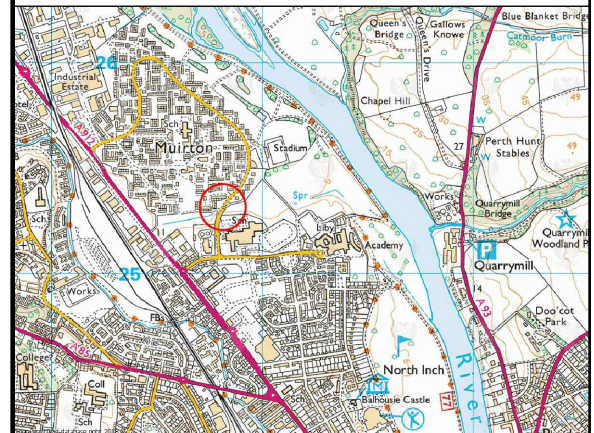
Legend



Area of footway/footpath to be re-determined as shared use



Existing shared use footway/footpath



Suffix	Revision Details	by	Apprvd	Date

AMENDMENTS



PERTH & KINROSS COUNCIL

PERTH & KINROSS COUNCIL  
BUTE DRIVE, PERTH  
(RE-DETERMINATION OF MEANS OF EXERCISE OF PUBLIC RIGHT OF PASSAGE) ORDER 201\*

The Environment Service

Executive Director - B.Renton BA Hons

Drawn by: C BEATTIE  
Checked by: D MCKEDWN  
Approved by: B CARGILL  
Date: 03/04/2018

Drawing Scales: NTS  
Project Code: \*\*\*\*\*  
Drawing No: Plan-01