

THE MIDLOTHIAN COUNCIL

THE MIDLOTHIAN COUNCIL (VARIOUS ROADS) (PROHIBITION AND RESTRICTION ON WAITING, LOADING AND UNLOADING ETC) (VARIATION NO 2) ORDER 2024 - TO/R5.3.103

The Midlothian Council in exercise of their powers under Sections 1(1), 2(1) to 2(3), 4, 32, 35, 49, 53 and 124 of, and Part IV of Schedule 9 to, the Road Traffic Regulation Act 1984 as amended and as modified by The Road Traffic (Permitted Parking Area and Special Parking Area) (Midlothian Council) Designation Order 2018, (which Act as so amended and modified is referred to in this Order as "the 1984 Act") and of all other enabling powers, and after consultation with the Chief Constable of Police Scotland in accordance with Part III of Schedule 9 to the 1984 Act, hereby make the following Order:

1. This Order may be cited as "The Midlothian Council (Various Roads) (Prohibition and Restriction on Waiting, Loading and Unloading etc) (Variation No 2) Order 2024" and shall come into operation on the Twenty-ninth day of April Two thousand and twenty-four.
2. The restrictions imposed by this Order shall be in addition to and not in derogation of any restriction or requirement imposed by any regulations made under the 1984 Act or by or under any other enactment.
3. Without prejudice to the validity of anything done or to any liability incurred in respect of any act or omission before the coming into operation of this Order, The Midlothian Council (Various Roads) (Prohibition and Restriction on Waiting, Loading and Unloading etc) (Decriminalised Parking Enforcement) Designation and Consolidation Order 2018 shall have effect subject to the variations and insertions etc in the Schedule to this Order.

Executed by The Midlothian Council this Fifteenth day of April Two thousand and twenty-four.



Proper Officer

Explanatory Note

(This Note is not part of the Order)

The purpose of this Order is to apply Double Yellow Line (all day) waiting restrictions at junctions on Eastfield Farm Road and Windsor Drive, Penicuik close to Strathesk Primary School, in order to improve road safety.

SCHEDULE

Variations etc to The Midlothian Council (Various Roads) (Prohibition and Restriction on Waiting, Loading and Unloading etc) (Decriminalised Parking Enforcement) Designation and Consolidation Order 2018

The above Order shall have effect as if:

- (a) In Appendix 2 after all the existing words in the table there were added the words:

"Mid/R5.3.19-18	15/04/2024	R5.3.103	29/04/2024	Applies DYL waiting restrictions at junctions on Eastfield Farm Road and Windsor Drive in Penicuik.
-----------------	------------	----------	------------	---

- (b) In the computerised plan which records all the restrictions imposed by Traffic Order R5.3.19 as varied there were added the lengths of road subject to 'Schedule 2' 24 hour waiting restrictions (double yellow lines) shown in Table 1 below and as illustrated on Plans R5.3.103-2A, R5.3.103-2B and R5.3.103-2C appended.

TABLE 1: Schedule 2 - Lengths of Road Subject to 24-hour Waiting Restrictions (Double Yellow Lines)

Settlement	Road	Section	Ref	Length (metres)
Penicuik	Eastfield Farm Road	North Side		
		(a) from the projected east gable end of No 148 Windsor Drive eastwards for a distance of 9 metres or thereby.	2.13.c	9
		(b) from the extended east kerblines of Ladywood Court eastwards for a distance of 10 metres or thereby.	2.13.d	10
		(c) from the extended west kerblines of Ladywood Court westwards for a distance of 10 metres or thereby.	2.13.e	10
		(d) from the extended east kerblines of Teviot Grove eastwards for a distance of 10 metres or thereby.	2.13.f	10
		(e) from the extended west kerblines of Teviot Grove westwards for a distance of 14 metres or thereby.	2.13.g	14
		South Side		
		(a) from the extended east kerblines of Windsor Terrace eastwards for a distance of 9 metres or thereby.	2.13.h	9
		(b) from the extended west kerblines of Windsor Terrace eastwards for a distance of 10 metres or thereby.	2.13.i	10
		(c) from a point 14 metres or thereby west of the projected west kerblines of Teviot Grove eastwards for a distance of 19 metres or thereby.	2.13.j	19
	Eastfield Farm Road (Strathesk PS Loop)	South Side		
		(a) from its east junction with Eastfield Farm Road to its west junction with Eastfield Farm Road, a distance of 130 metres or thereby.	2.13.k	130

(continues)

	Ladywood Court	East Side (a) from the extended east kerbline of Eastfield Farm Road eastwards for a distance of 10 metres or thereby.	2.31.a	10
		West Side (a) from the extended east kerbline of Eastfield Farm Road eastwards for a distance of 10 metres or thereby.	2.31.b	10
	Teviot Grove	East Side (a) from the extended north kerbline of Eastfield Farm Road northwards for a distance of 30 metres or thereby.	2.32.a	30
		West Side (a) from the extended north kerbline of Eastfield Farm Road northwards for a distance of 30 metres or thereby.	2.32.b	30
	Windsor Drive	South Side (a) from the extended east kerbline of Windsor Terrace eastwards for a distance of 9 metres or thereby.	2.33.a	9
	Windsor Terrace	East Side (a) from the extended south kerbline of Eastfield Farm Road southwards for a distance of 12 metres or thereby.	2.30.c	12
		West Side (a) from the extended south kerbline of Eastfield Farm Road southwards for a distance of 14 metres or thereby.	2.30.d	14

William Ventos

** End **

**RS.3.103: Proposed Double
Yellow Line Restrictions at
Strathesk PS, Penicuik**

Date: 19 Feb 2024
Scale: NTS

Drawn by: DC
Checked by: DC

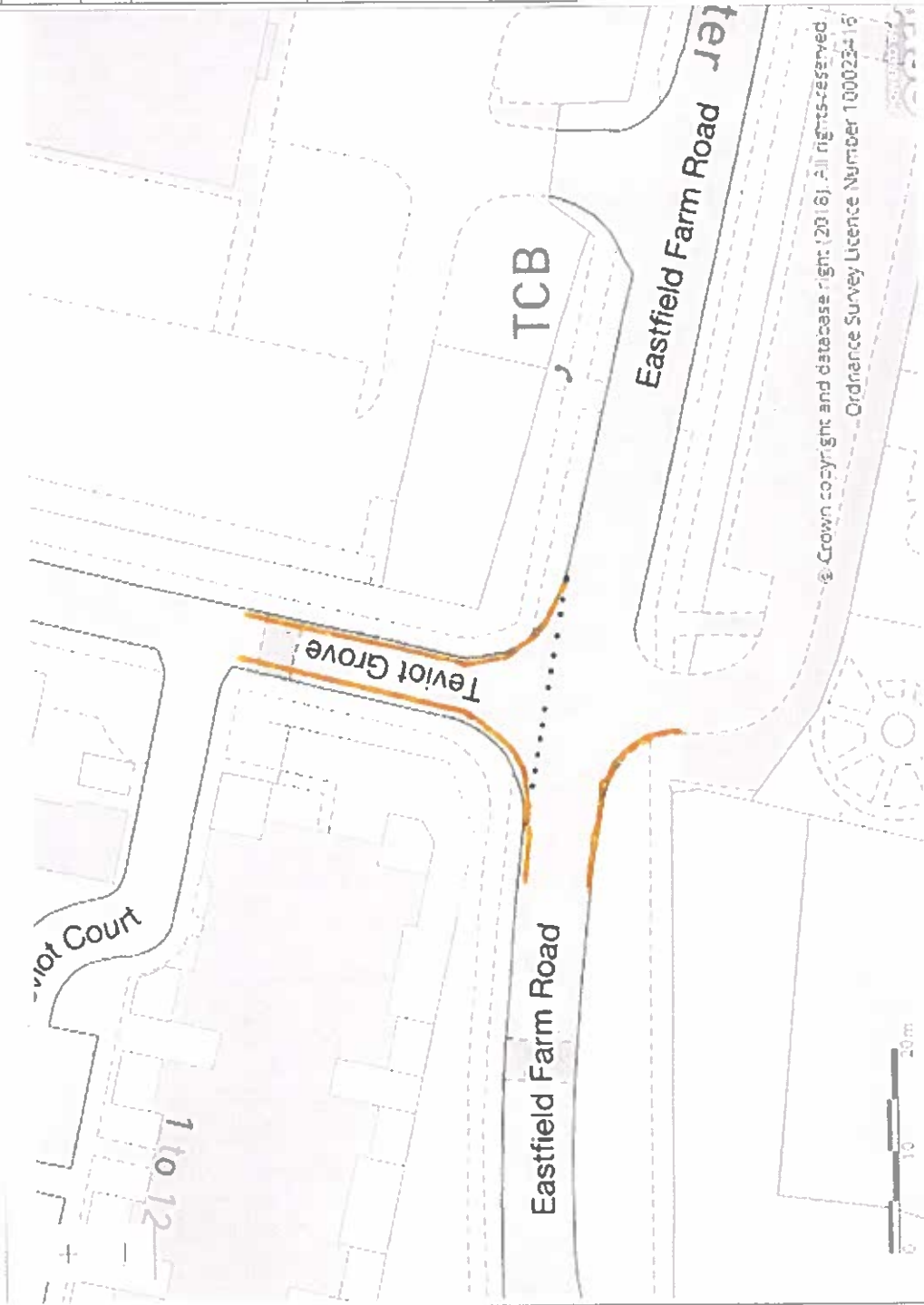
Drawing No: RS.3.103 / 2A

MIDLOTHIAN COUNCIL PLACE
Place: Road Safety and Policy
Midlothian House
40-46 Buccleuch Street
Dalkeith EH22 1DN
Tel: 0131 441 2040

Reproduced by permission of
Ordnance Survey on behalf of
HMSO © Crown Copyright and
database right 2020.
All rights reserved.
OS Licence No 100023416.



Proposed DYs



**R5.3.103: Proposed Double
Yellow Line Restrictions at
Strathesk PS, Penicuik**

Date: 19 Feb 2024
Scale: NTS

Drawn by: DC
Checked by: DC

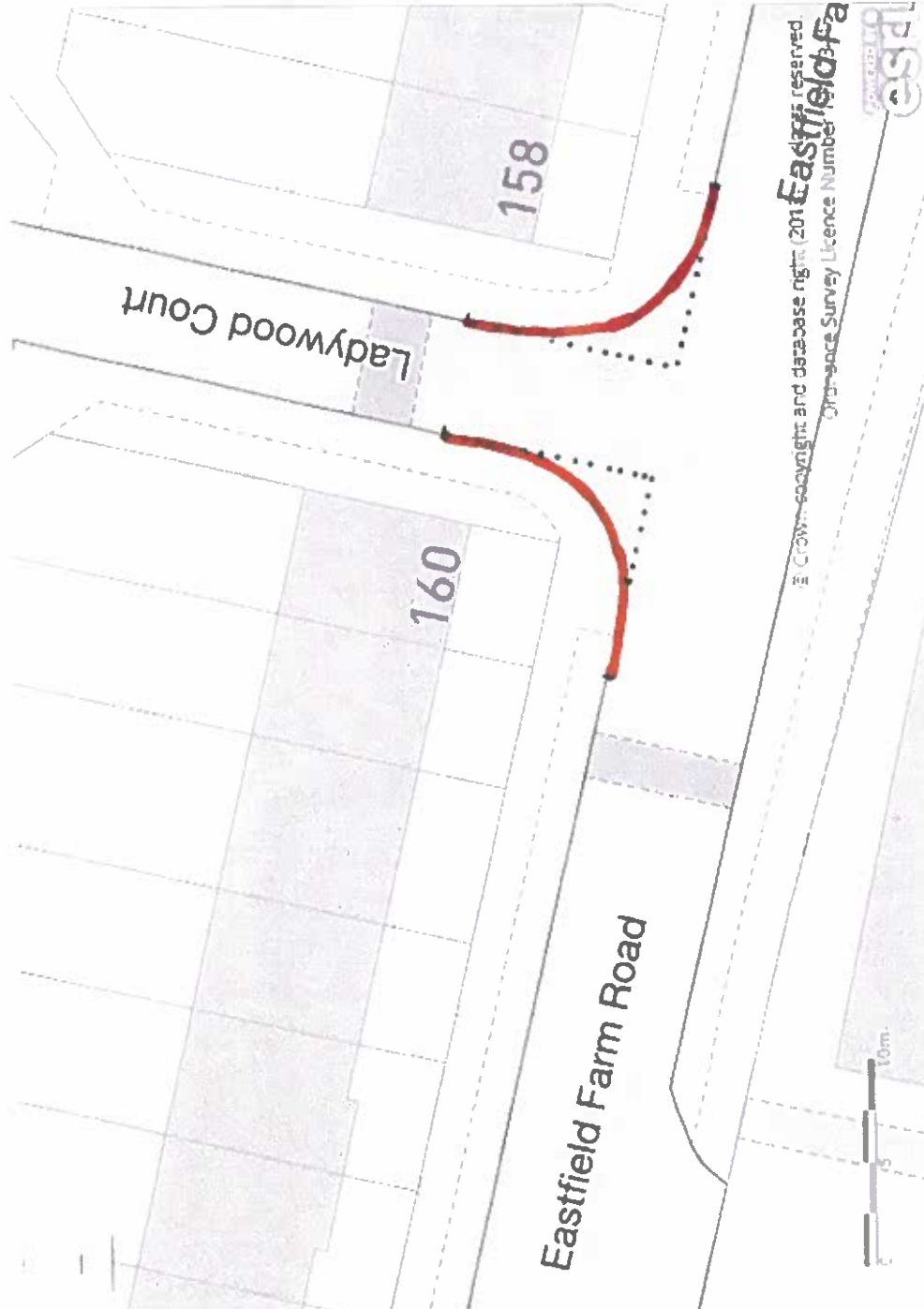
Drawing No: R5.3.103 / 28

MIDLOTHIAN COUNCIL PLACE
Place: Road Safety and Policy
Midlothian House
40-46 Buccleuch Street
Dalkeith EH22 1DN
Tel: 0131 441 2040

Reproduced by permission of
Ordnance Survey on behalf of
HMSO © Crown Copyright and
database right 2020
All rights reserved.
OS Licence No 100023416



Proposed DVLS



**R5.3.103: Proposed Double
Yellow Line Restrictions at
Strathesk PS, Penicuik**

Date: 19 Feb 2024
Scale: NTS

Drawn by: DC
Checked by: DC

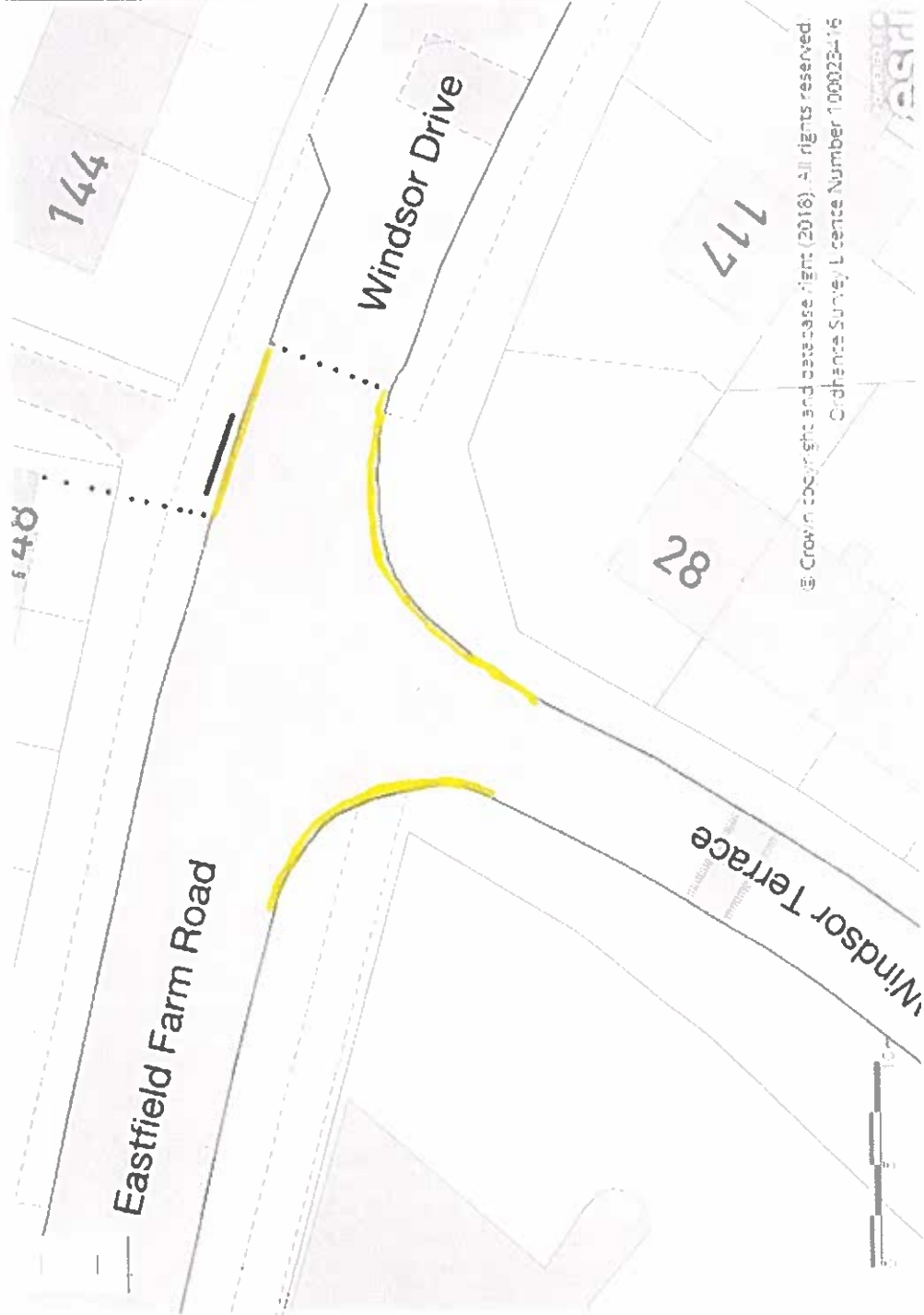
Drawing No: R5.3.103 / 2C

MIDLOTHIAN COUNCIL PLACE
Place: Road Safety and Policy
Midlothian House
40-46 Buccleuch Street
Dalkeith EH22 1DN
Tel: 0131 441 2040

Reproduced by permission of
Ordnance Survey on behalf of
HMSO © Crown Copyright and
database right 2020.
All rights reserved.
OS Licence No 100023416.



Proposed DYLS



© Crown copyright and database right (2016). All rights reserved.
Ordnance Survey Licence Number 100023416

