

FALKIRK COUNCIL

THE FALKIRK COUNCIL (ON-STREET PARKING SPACES FOR DISABLED PERSONS REVOCATION) (VARIOUS STREETS NO 13) ORDER 20__

Falkirk Council in exercise of their powers under the Road Traffic Regulation Act 1984, as amended (hereinafter referred to as “the 1984 Act”) and of other enabling powers, and after consultation with the Chief Officer of Police in accordance with Part III of Schedule 9 to the 1984 Act, hereby make the following Order:-

1. This Order may be cited as “Falkirk Council (On-Street Parking Spaces for Disabled Persons Revocation)(Various Streets No 13) Order 20__” and shall come into operation on the ____ day of ____, Two Thousand and ____.
2. This Order hereby revokes The Falkirk Council (Prohibition and Restriction of Waiting and Loading and Parking Places) (Decriminalised Parking Enforcement and Consolidation) Order 2018 insofar as it relates to the disabled persons parking bays described in the schedule as indicated on plans listed in the schedule.
3. The effect of this Order will be to remove the designated sections of road described in the Schedule hereto as a parking space for disabled persons vehicles.

Dated this ____ of ____, Two thousand and ____

Head of Environment and Operations
Falkirk Council
Place Services
Suite 1B, The Stadium
4 Stadium Way
Falkirk
FK2 9EE

SCHEDULE

Location of Parking Space for Disabled Persons Vehicles to be Removed

Lochridge Place, Denny
TRO/24/001
P39
Revocation no. 820

On the east side of Lochridge Place from the projected north boundary line of 4 Lochridge Place in a southerly direction for a distance of 6.6 metres or thereby.

Linlithgow Place, Stenhousemuir
TRO/24/002
Revocation no. 821

On the west side of Linlithgow Place in the layby from the projected north building line of 3 Linlithgow Place in a southerly direction for a distance of 3.6 metres or thereby.

Thornhill Road, Falkirk
TRO/24/003
Revocation no. 822

On the east side of Thornhill Road from the projected south boundary line of 301 Thornhill Road in a northerly direction for a distance of 6.6 metres or thereby.

Compton Road, Grangemouth
TRO/24/004
AN48
Revocation no. 823

On the west side of Compton Road from the projected north boundary line of 12 Compton Road in a southerly direction for a distance of 6.6 metres or thereby.

Abbotsford Street, Bainsford
TRO/24/005
Revocation no. 824

On the east side of Abbotsford Street from the projected north building line of 158 Abbotsford Street in a southerly direction for a distance of 6.6 metres or thereby.

Steps Street, Stenhousemuir
TRO/24/012
Revocation no. 831

On the east side of Steps Street from the projected north boundary line of 7 Steps Street in a southerly direction for a distance of 6.6 metres or thereby.

Steps Street, Stenhousemuir
TRO/24/013
AC36
Revocation no. 832

On the west side of Steps Street from the projected south boundary line of 18 Steps Street in a northerly direction for a distance of 6.6 metres or thereby.

Steps Street, Stenhousemuir
TRO/24/014
Revocation no. 833

On the east side of Steps Street from the projected south boundary line of 21 Steps Street in a northerly direction for a distance of 6.6 metres or thereby.

Union Street, Stenhousemuir
TRO/24/015
AC37
Revocation no: 834

On the east side of Union Street from the projected south boundary line of 11 Union Street in a northerly direction for a distance of 6.6 metres or thereby.

Hawthorn Drive, Banknock
TRO/24/006
K54
Revocation no. 825

On the north side of Hawthorn Drive from a point 2 metres east of the projected west boundary line of 13 Hawthorn Drive in an easterly direction for a distance of 6.6 metres or thereby.

Roxburgh Street, Grangemouth
TRO/24/007
AP41
Revocation no. 826

On the north side of Roxburgh Street from the projected east boundary line of Block 13 to 17 Roxburgh Street in a westerly direction for a distance of 6.6 metres or thereby.

Alder Grove, Westquarter
TRO/24/008
Revocation no. 827

On the north side of Alder Grove from the projected west boundary line of 19 Alder Grove in an easterly direction for a distance of 6.6 metres or thereby.

FALKIRK COUNCIL

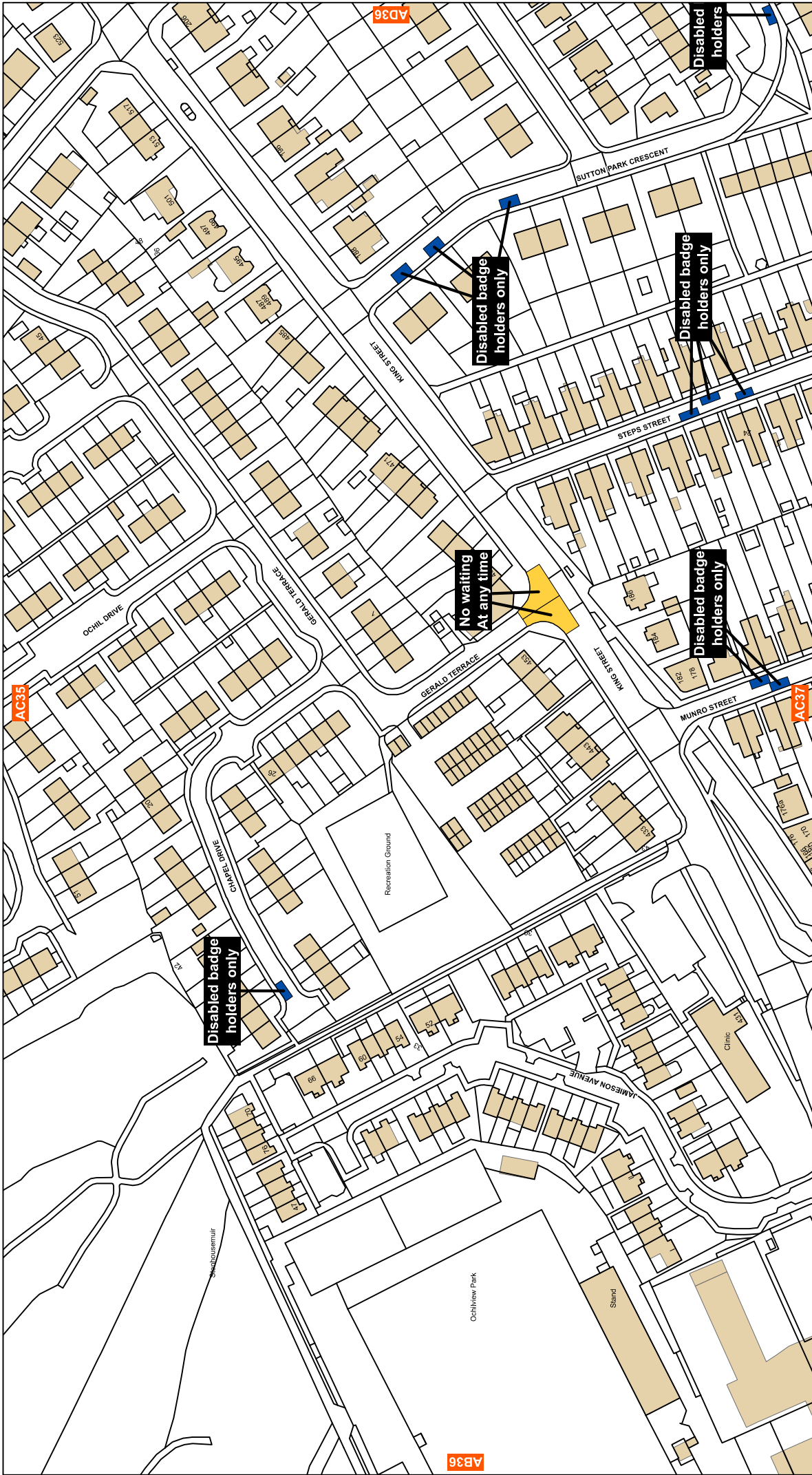
**THE FALKIRK COUNCIL (ON-STREET PARKING SPACES FOR DISABLED PERSONS
REVOCATION)(VARIOUS STREETS NO 13) ORDER 20_**

Statement of Reasons for Making the Order

The disabled persons' parking places are no longer used by a person in receipt of a Blue Badge or does not meet the requirements contained in The Disabled Persons' Parking Places (Scotland) Act 2009.

Head of Environment and Operations

Falkirk Council
Place Services
Suite 1B, The Stadium
4 Stadium Way
Falkirk
FK2 9EE



SCALE	1:1,250
DATE	19/11/2018
	MAP NUMBER
	AC36

Shade	Restriction	Shade	Restriction	Shade	Restriction
	No Waiting At Any Time		No Waiting At Any Time / No Loading		No Waiting At Any Time / Loading Restrictions
	No Waiting		No Waiting / No Loading		Permit Holders Only
	Taxi Ranks		Pay and Display		Disabled Badge Holders Only
	Limited Waiting		Free Parking		Clearways
	Zonal Restrictions		Miscellaneous Restrictions		

THE FALKIRK COUNCIL
 (PROHIBITION AND
 RESTRICTION OF WAITING
 AND LOADING AND PARKING PLACES)
 (DECRIMINALISED PARKING ENFORCEMENT
 AND CONSOLIDATION) ORDER 2018

This map is reproduced by permission of Ordnance Survey on behalf of the Crown. All rights are reserved. No part of this publication may be reproduced, stored in a retrieval system or transmitted in any form or by any means, electronic, mechanical, photocopying, recording or otherwise, without the prior written permission of Ordnance Survey. This map is reproduced by permission of Ordnance Survey on behalf of the Crown copyright and may lead to prosecution or civil proceedings.

Ordnance Survey Licence Number: 100023384

Falkirk Council
 Falkirk Council
 Abbotsford House
 Davids Loan
 Falkirk
 FK2 7YZ



SCALE	1:1,250
DATE	19/11/2018
	MAP NUMBER
	AC37

Shade	Restriction	Shade	Restriction	Shade	Restriction
	No Waiting At Any Time		No Waiting At Any Time / No Loading		No Waiting At Any Time / No Loading At Any Time
	No Waiting		No Waiting / No Loading		Loading Restrictions
	Taxi Ranks		Pay and Display		Permit Holders Only
	Limited Waiting		Free Parking		Disabled Badge Holders Only
	Zonal Restrictions		Miscellaneous Restrictions		Clearways

THE FALKIRK COUNCIL
 (PROHIBITION AND
 RESTRICTION OF WAITING,
 AND LOADING AND PARKING PLACES)
 AND DECRIMINALISED PARKING ENFORCEMENT
 AND CONSOLIDATION) ORDER 2018

Falkirk Council
 Falkirk Council
 Abbotsford House
 Davids Loan
 Falkirk
 FK2 7YZ

This map is reproduced by permission of Ordnance Survey on behalf of the Crown. All rights reserved. No part of this publication may be reproduced, stored in a retrieval system or transmitted in any form or by any means, electronic, mechanical, photocopying, recording or otherwise, without the prior written permission of Ordnance Survey. Ordnance Survey Licence Number: 100023384



SCALE	1:1,250
DATE	19/11/2018
MAP NUMBER	AN48

Shade	Restriction	Shade	Restriction	Shade	Restriction
	No Waiting At Any Time		No Waiting At Any Time / No Loading At Any Time		Loading Restrictions
	No Waiting		No Loading		Permit Holders Only
	Taxi Ranks		No Waiting / No Loading		Disabled Badge Holders Only
	Limited Waiting		Pay and Display		Clearways
	Zonal Restrictions		Free Parking		
			Miscellaneous Restrictions		

THE FALKIRK COUNCIL
 (PROHIBITION AND
 RESTRICTION OF WAITING
 AND LOADING AND PARKING PLACES)
 (DECIMINALISED PARKING ENFORCEMENT
 AND CONSOLIDATION) ORDER 2018

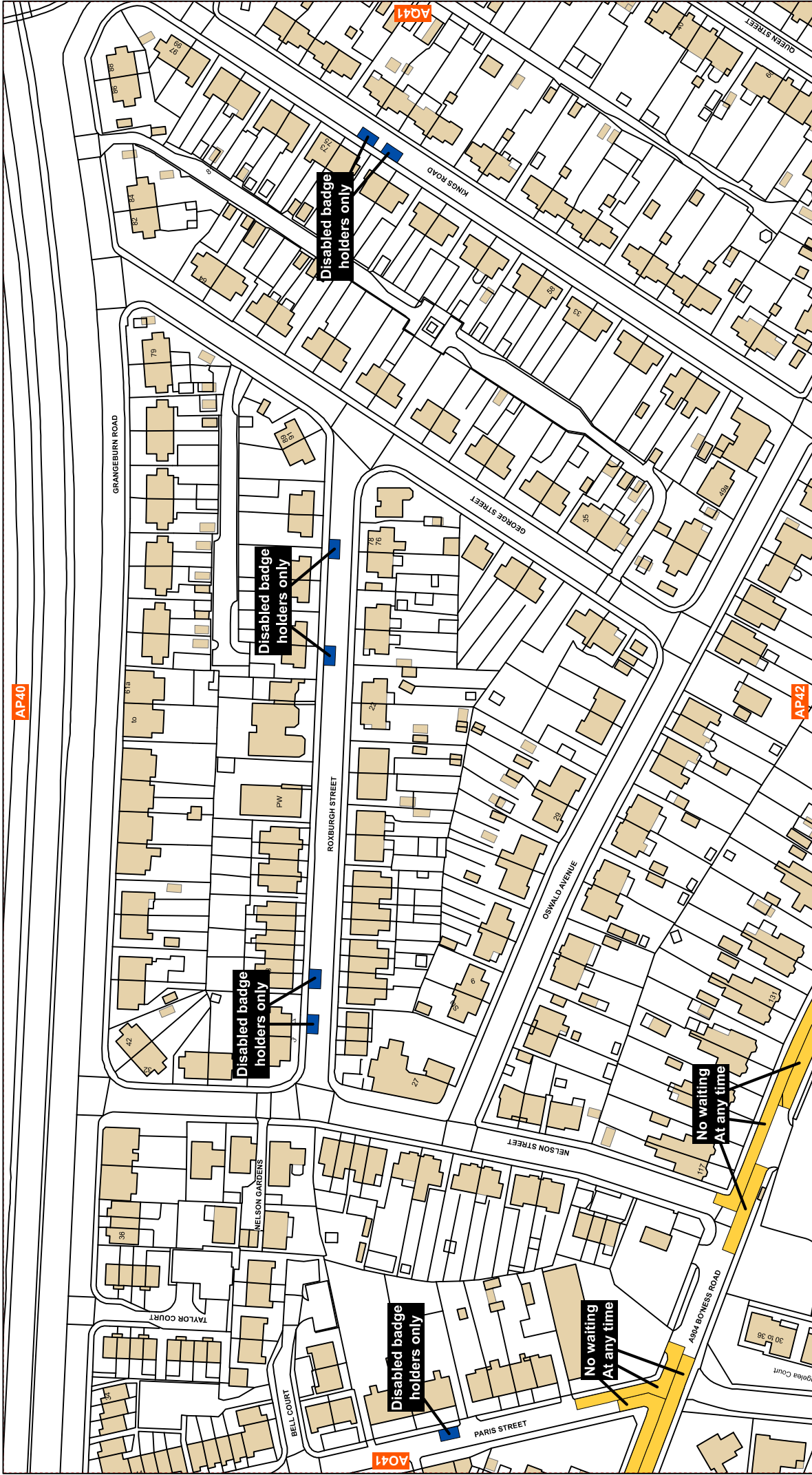
This map is reproduced by permission of Ordnance Survey on behalf of Her Majesty's Stationery Office. Copyright and any other rights in the map data are reserved by Ordnance Survey and may be used for prosecution or civil proceedings.

Ordnance Survey Licence Number: 100023384



Falkirk Council

Falkirk Council
 Abbotsford House
 Davids Loan
 Falkirk
 FK2 7YZ



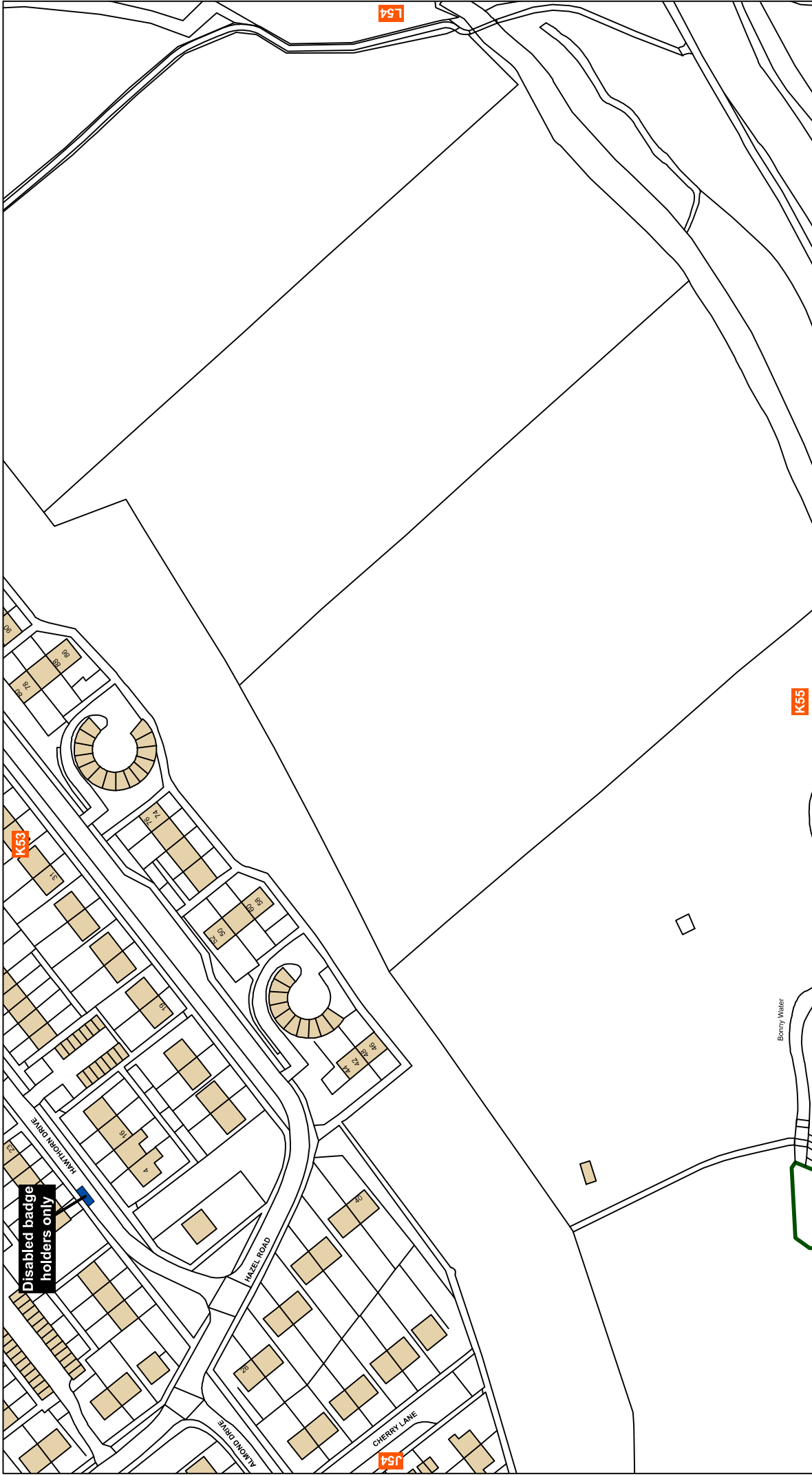
SCALE	1:1,250
DATE	19/11/2018
MAP NUMBER	AP41

Shade Restriction	Shade Restriction	Shade Restriction	Shade Restriction
No Waiting At Any Time	No Waiting At Any Time / No Loading	No Waiting At Any Time / No Loading	No Waiting At Any Time / No Loading At Any Time
No Waiting	No Waiting / No Loading	No Waiting / No Loading	Loading Restrictions
Taxi Ranks	Pay and Display	Pay and Display	Permit Holders Only
Limited Waiting	Free Parking	Free Parking	Disabled Badge Holders Only
Zonal Restrictions	Miscellaneous Restrictions	Miscellaneous Restrictions	Clearways

THE FALKIRK COUNCIL
 (PROHIBITION AND
 RESTRICTION OF WAITING
 AND LOADING AND PARKING PLACES)
 (DECIMINALISED PARKING ENFORCEMENT
 AND CONSOLIDATION) ORDER 2018

Falkirk Council
 Falkirk Council
 Abbotsford House
 Davids Loan
 Falkirk
 FK2 7YZ

This map is reproduced by permission of Ordnance Survey on behalf of the Crown. All rights reserved. No part of this publication may be reproduced, stored in a retrieval system or transmitted in any form or by any means, electronic, mechanical, photocopying, recording or otherwise, without the prior written permission of Ordnance Survey. This map is reproduced by permission of Ordnance Survey on behalf of the Crown. All rights reserved. No part of this publication may be reproduced, stored in a retrieval system or transmitted in any form or by any means, electronic, mechanical, photocopying, recording or otherwise, without the prior written permission of Ordnance Survey. Licence Number: 100023384



SCALE	1:1,250
DATE	19/11/2018
	MAP NUMBER
	K54

Shade	Restriction	Shade	Restriction	Shade	Restriction
	No Waiting At Any Time		No Waiting At Any Time / No Loading		No Waiting At Any Time / No Loading At Any Time
	No Waiting		No Waiting / No Loading		Loading Restrictions
	Taxi Ranks		Pay and Display		Permit Holders Only
	Limited Waiting		Free Parking		Disabled Badge Holders Only
	Zonal Restrictions		Miscellaneous Restrictions		Clearways

THE FALKIRK COUNCIL
 RESTRICTION OF WAITING
 AND LOADING AND PARKING PLACES
 (DECRIMINALISED PARKING ENFORCEMENT
 AND CONSOLIDATION) ORDER 2018

This map is reproduced by permission of Ordnance Survey on behalf of Her Majesty's Government. All rights reserved. No part of this publication may be reproduced, stored in a retrieval system or transmitted in any form or by any means, electronic, mechanical, photocopying, recording or otherwise, without the prior written permission of Ordnance Survey. Ordnance Survey Licence Number: 100023384



Falkirk Council

Falkirk Council
 Abbotsford House
 Davids Loan
 Falkirk
 FK2 7YZ



SCALE	1:1,250 0 10 20 40 metres
DATE	19/11/2018
MAP NUMBER	P39

Shade	Restriction	Shade	Restriction	Shade	Restriction
	No Waiting At Any Time		No Waiting At Any Time / No Loading At Any Time		Loading Restrictions
	No Waiting		No Loading		Permit Holders Only
	Taxi Ranks		No Waiting / No Loading		Disabled Badge Holders Only
	Limited Waiting		Pay and Display		Clearways
	Zonal Restrictions		Free Parking		
			Miscellaneous Restrictions		

THE FALKIRK COUNCIL
 (PROHIBITION AND
 RESTRICTION OF WAITING
 AND LOADING AND PARKING PLACES)
 (DECIMALISED PARKING ENFORCEMENT
 AND CONSOLIDATION) ORDER 2018

Falkirk Council
 Abbotsford House
 Davids Loan
 Falkirk
 FK2 7YZ

This map is reproduced by permission of Ordnance Survey on behalf of Her Majesty's Stationery Office. It is for personal use only. All rights reserved. Ordnance Survey copyright and may lead to prosecution or civil proceedings.
 Ordnance Survey Licence Number: 100023384

PRESS NOTICE

FALKIRK COUNCIL

THE FALKIRK COUNCIL (ON-STREET PARKING SPACES FOR DISABLED PERSONS REVOCATION) (VARIOUS STREETS NO 13) ORDER 20_

The Council proposes to make the above named Order under the Road Traffic Regulation Act 1984.

1. Full details may be inspected online at <http://www.tellmescotland.gov.uk/> or from Suite 1B, The Stadium, 4 Stadium Way, by contacting adteam3.ds@falkirk.gov.uk
2. Objectors must state their grounds for objection in writing, to be received by 18/04/24 to: Roads Administration, Place Services, Suite 1B, Falkirk Stadium, 4 Stadium Way, Falkirk, FK2 9EE Alternatively, objectors can e-mail objections to adteam3.ds@falkirk.gov.uk.
3. The general effect of the Order will be to introduce the type of restriction at the associated location listed below

Locations	Types
Lochridge Place, Denny TRO/24/001 P39 Revocation no. 820	Revocation of Disabled Persons Parking Place
Linlithgow Place, Stenhousemuir TRO/24/002 Revocation no. 821	Revocation of Disabled Persons Parking Place
Thornhill Road, Falkirk TRO/24/003 Revocation no. 822	Revocation of Disabled Persons Parking Place
Compton Road, Grangemouth TRO/24/004 AN48 Revocation no. 823	Revocation of Disabled Persons Parking Place
Abbotsford Street, Bainsford TRO/24/005 Revocation no. 824	Revocation of Disabled Persons Parking Place
Steps Street, Stenhousemuir TRO/24/012 Revocation no. 831	Revocation of Disabled Persons Parking Place

Steps Street, Stenhousemuir TRO/24/013 AC36 Revocation no. 832	Revocation of Disabled Persons Parking Place
Steps Street, Stenhousemuir TRO/24/014 Revocation no. 833	Revocation of Disabled Persons Parking Place
Union Street, Stenhousemuir TRO/24/015 AC37 Revocation no: 834	Revocation of Disabled Persons Parking Place
Hawthorn Drive, Banknock TRO/24/006 K54 Revocation no. 825	Revocation of Disabled Persons Parking Place
Roxburgh Street, Grangemouth TRO/24/007 AP41 Revocation no. 826	Revocation of Disabled Persons Parking Place
Alder Grove, Westquarter TRO/24/008 Revocation no. 827	Revocation of Disabled Persons Parking Place

Head of Environment and Operations
Place Service
Suite 1B The Stadium
4 Stadium Way
Falkirk
FK2 9EE