

FALKIRK COUNCIL

THE FALKIRK COUNCIL (ON-STREET PARKING SPACE FOR DISABLED PERSONS) (VARIOUS STREETS NO 5) ORDER 2022

Falkirk Council in exercise of their powers under the Road Traffic Regulation Act 1984, as amended (hereinafter referred to as “the 1984 Act”), the Disabled Persons’ Parking Places (Scotland) Act 2009 and of all other enabling powers, and after consultation with the Chief Officer of Police in accordance with Part III of Schedule 9 of the 1984 Act, hereby make the following Order:-

1. This Order may be cited as “The Falkirk Council (On-Street Parking Space for Disabled Persons) (Various Streets No 5) Order 2022” and shall come into operation on the 11 day of August, Two Thousand and Twenty two.
2. The Interpretation Act 1978 shall apply for the interpretation of this Order as it applies for the interpretation of an Act of Parliament.
3. The effect of this Order will be to designate the section of road described in the Schedule hereto as a parking space for disabled persons’ vehicles.
4. In this Order “disabled person’s vehicle” means a vehicle lawfully displaying, in the relevant position, a disabled person’s badge issued by a local authority in exercise of its powers under S21(1) of the Chronically Sick and Disabled Persons Act 1970.
5. Any person duly authorized by the Council may suspend the use of a parking space designated in this Order or any part thereof whenever he considers such suspension reasonably necessary:-
 - (a) for the purpose of facilitating the movement of traffic or promoting its safety;
 - (b) for the purpose of any building operation, demolition or excavation in or adjacent to the parking place or the maintenance, improvement or reconstruction of the parking place or the laying, erection, alteration, removal or repair in or adjacent to the parking place of any sewer or of any main, pipe or apparatus for the supply of gas, water or electricity or any telecommunication apparatus as defined in sub-paragraph 1(1) of Schedule 2 to the Telecommunications Act 1984, traffic sign, road marking or parking ticket machine;
 - (c) on any occasion on which it is likely by reason of some special attraction or procession that any street will be thronged or obstructed;
 - (d) for any other purpose which the Council may from time to time see fit and which has received their prior approval.
6. Any person suspending the use of a parking place designated in this Order or any part thereof in accordance with the provisions of Article 5 shall thereupon place or cause to be placed in or adjacent to any part of that parking place the use of which is suspended a traffic sign indicating that waiting by vehicles is prohibited.
7. No person shall cause or permit a vehicle to be left in any part of a parking place designated in this Order during such period as there is in or adjacent to that part of the parking place a traffic sign placed in pursuance of Article 6. Provided that nothing in this paragraph shall render it unlawful to cause or permit any vehicle being used for fire brigade, ambulance or police emergency purposes to be left or any other vehicle to be so left if that vehicle is left with the permission of the person suspending the use of the parking place or the part thereof in pursuance of Article 5 or of a police constable in uniform or of a traffic warden.

8. (a) Every vehicle left in a parking place designated in this Order shall stand wholly within the limits of that parking place.
- (b) if the length or width of a parking place designated in this Order precludes compliance with the provisions of paragraph (a) hereof, such a vehicle shall stand in such a manner that the distance between the said kerb or edge of carriageway and the nearest wheels of the vehicle is not more than 0.3 metres.

Dated this 22 day of June, 2022

Head of Environment and Operations

Falkirk Council
Abbotsford House
Davids Loan
FALKIRK
FK2 7YZ

SCHEDULE

Location of Parking Space for Disabled Person's Vehicles

Bute Street, Falkirk TRO/DB/21/082	On the south side of Bute Street to the east end of the layby from a point 1 metre west of the projected boundary line of 55 Bute Street in a westerly direction for a distance of 3.6 metres or thereby.
Crawford Square, Airth TRO/DB/21/083	On the west side of Crawford Square to the north end of the layby adjacent to 12 Crawford Square in a southerly direction for a distance of 3.6 metres or thereby.
Church Street, Stenhousemuir TRO/DB/22/001	On the north side of Church Street from the projected east boundary line of 151 Church Street in a westerly direction for a distance of 6.6 metres or thereby.
Allandale Cottages, Allandale TRO/DB/22/002	On the northside of Allandale Cottages at the east end of the layby adjacent to 77 Allandales Cottages in a westerly direction for a distance of 3.6 metres or thereby.
Mungalhead Road, Bainsford TRO/DB/22/004	On the southeast side of Mungalhead Road from a point 3 metres northeast of the projected southwest boundary line of 4 Mungalhead Road in a southwesterly direction for a distance of 6.6 metres or thereby.
Dean Road, Bo'ness TRO/DB/22/005	On the north side of Dean Road from a point 1 metre east of the projected west building line of 234 Dean Road in an easterly direction for a distance of 6.6 metres or thereby.
Central Avenue, Grangemouth TRO/DB/22/006	On the southwest side of Central Avenue from the projected southeast boundary line of 46 Central Avenue in a northwesterly direction for a distance of 6.6 metres or thereby.

Carmuir Avenue, Camelon
TRO/DB/22/008

On the northeast side of Carmuir Avenue from a point 2 metres southeast of the projected northwest boundary line of 20 Carmuir Avenue in a southeasterly direction for a distance of 6.6 metres or thereby.

Millflats Street, Falkirk
TRO/DB/22/010

On the south side of Millflats Street from the projected east building line of 49 Millflats Street in a westerly direction for a distance of 6.6 metres or thereby.

King Street, Stenhousemuir
TRO/DB/22/011

On the northwest side of King Street from a point 1 metre northeast of the projected southwest boundary line of 459 King Street in a northeasterly direction for a distance of 6.6 metres or thereby.

Seaforth Road, Langlees
TRO/DB/22/012

On the southside of Seaforth Road at the east end of the layby at a point 3 metres west of the projected west building line of 54 Seaforth Road in a westerly direction for a distance of 6.6 metres or thereby.

Allandale Cottages, Allandale
TRO/DB/22/013

On the north side of Allandale Cottages from a point 3.6 metres west of the east end of the layby adjacent to 77 Allandales Cottages in a westerly direction for a distance of 3.6 metres or thereby.

Strowan Road, Grangemouth
TRO/DB/22/014

On the northside of Strowan Road from a point 4.8 metres west of the east end of the layby adjacent to 151 Strowan Road in a westerly direction for a distance of 3.6 metres or thereby.

Cruachan Court, Hallglen
TRO/DB/22/015

On the south side of the parking court from a point 7.2 metres west of the southeast end of the parking court adjacent to 7 Cruachan Court in a

westerly direction for a distance of 3.6 metres or thereby.

Montfort Place, Falkirk
TRO/DB/22/017

On the north side of Montfort Place from a point 11 metres west of the projected east building line of 10 Montfort Place in an easterly direction for a distance of 6.6 metres or thereby.

Mamre Drive, California
TRO/DB/22/018

On the north side of Mamre Drive from the projected east boundary line of 43 Mamre Drive in a westerly direction for a distance of 6.6 metres or thereby.

Westminster Place, Stenhousemuir
TRO/DB/22/019

On the north side of Westminster Place from a point 4.8 metres west of the east end of the layby adjacent to 24 Westminster Place in a westerly direction for a distance of 3.6 metres or thereby.

FALKIRK COUNCIL

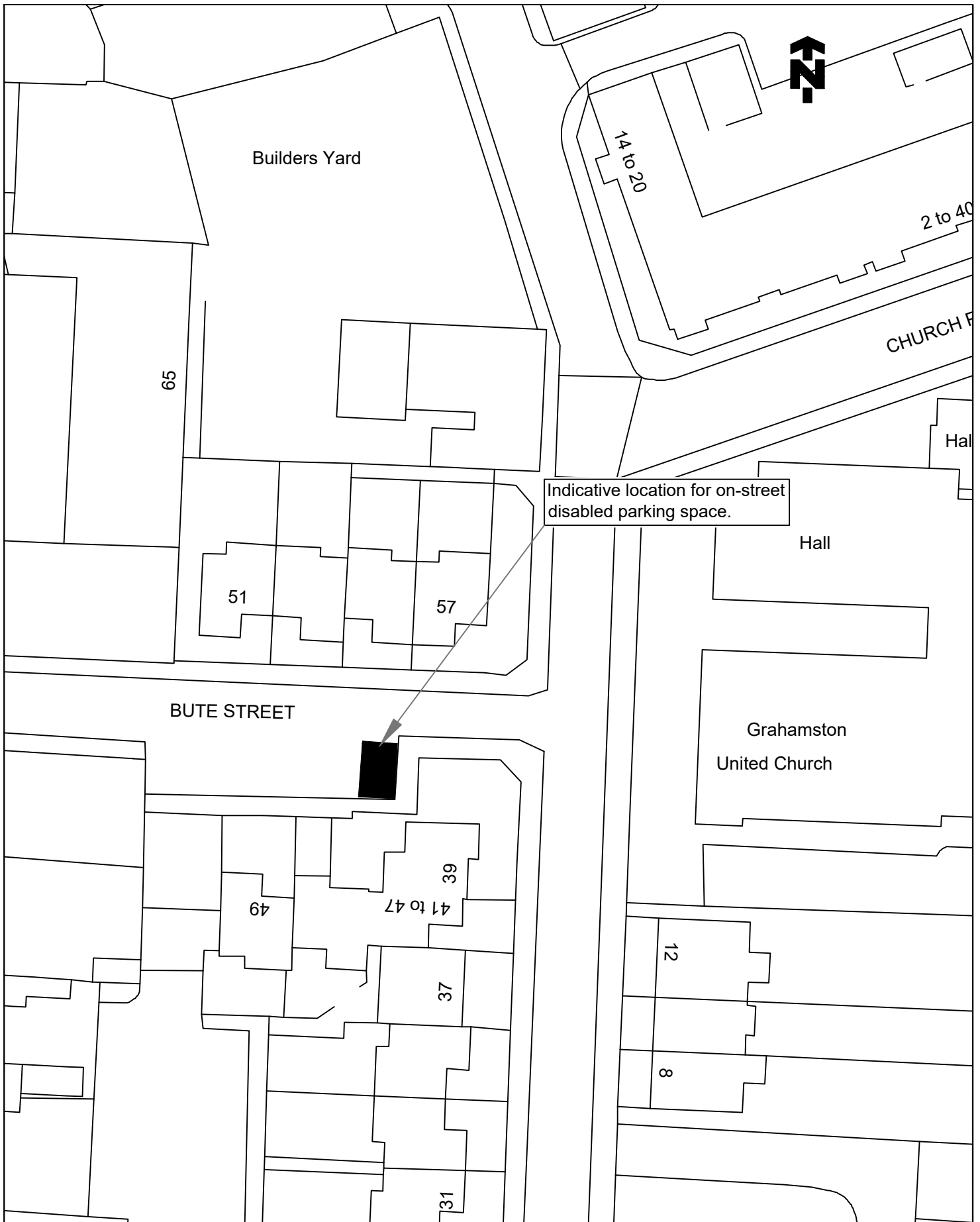
**THE FALKIRK COUNCIL (ON-STREET PARKING SPACE FOR DISABLED PERSONS)
(VARIOUS STREETS NO 5) ORDER 2022**

Statement of Reasons for Making the Order

The parking spaces are required for the use of persons who hold a current disabled person's badge and who meet the requirements contained in the Disabled Persons' Parking Places (Scotland) Act 2009.

Head of Environment and Operations

Falkirk Council
Abbotsford House
Davids Loan
FALKIRK
FK2 7YZ



© Crown copyright and database rights 2021
 Ordnance Survey 100023384. You are permitted to use this data solely to enable you to respond to, or interact with, the organisation that provided you with the data. You are not permitted to copy, sub-licence, distribute or sell any of this data to third parties in any form.

TITLE OF ORDER

THE FALKIRK COUNCIL (ON-STREET PARKING SPACE FOR DISABLED PERSONS) (VARIOUS STREETS NO 5) ORDER 2022

LOCATION

BUTE STREET, FALKIRK



Falkirk Council
 Development Services (Roads)
 Engineering Design
 Abbotsford House, David's Loan
 Falkirk FK2 7YZ
 Tel: 01324 504950 Fax: 01324 504850
 Acting Director: Douglas Duff

SCALE
 1:500@A4

DRAWN
 GJ
 DATE
 06/01/22

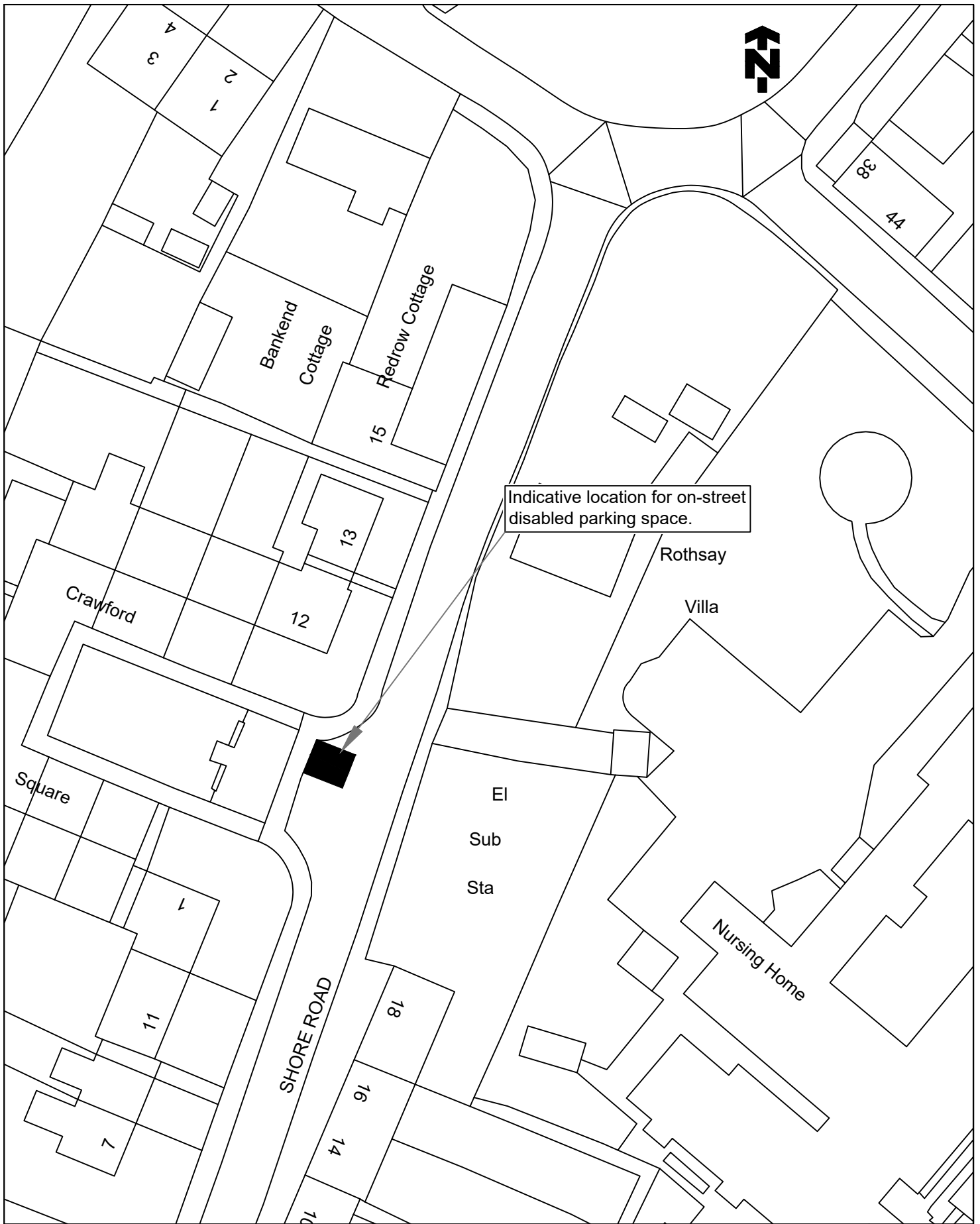
CHECKED
 DG
 DATE
 06/01/22

APPROVED
 RS
 DATE
 06/01/22



DRAWING NO.

TRO/DB/21/082/001



©Crown copyright and database rights 2021 Ordnance Survey 100023384. You are permitted to use this data solely to enable you to respond to, or interact with, the organisation that provided you with the data. You are not permitted to copy, sub-licence, distribute or sell any of this data to third parties in any form.

TITLE OF ORDER

THE FALKIRK COUNCIL (ON-STREET PARKING SPACE FOR DISABLED PERSONS) (VARIOUS STREETS NO 5) ORDER 2022

LOCATION

CRAWFORD SQUARE, AIRTH



Falkirk Council
 Development Services (Roads)
 Engineering Design
 Abbotsford House, David's Loan
 Falkirk FK2 7YZ
 Tel: 01324 504950 Fax: 01324 504850
 Acting Director: Douglas Duff

SCALE
 1:500@A4

DRAWN
 GJ
 DATE
 07/01/22

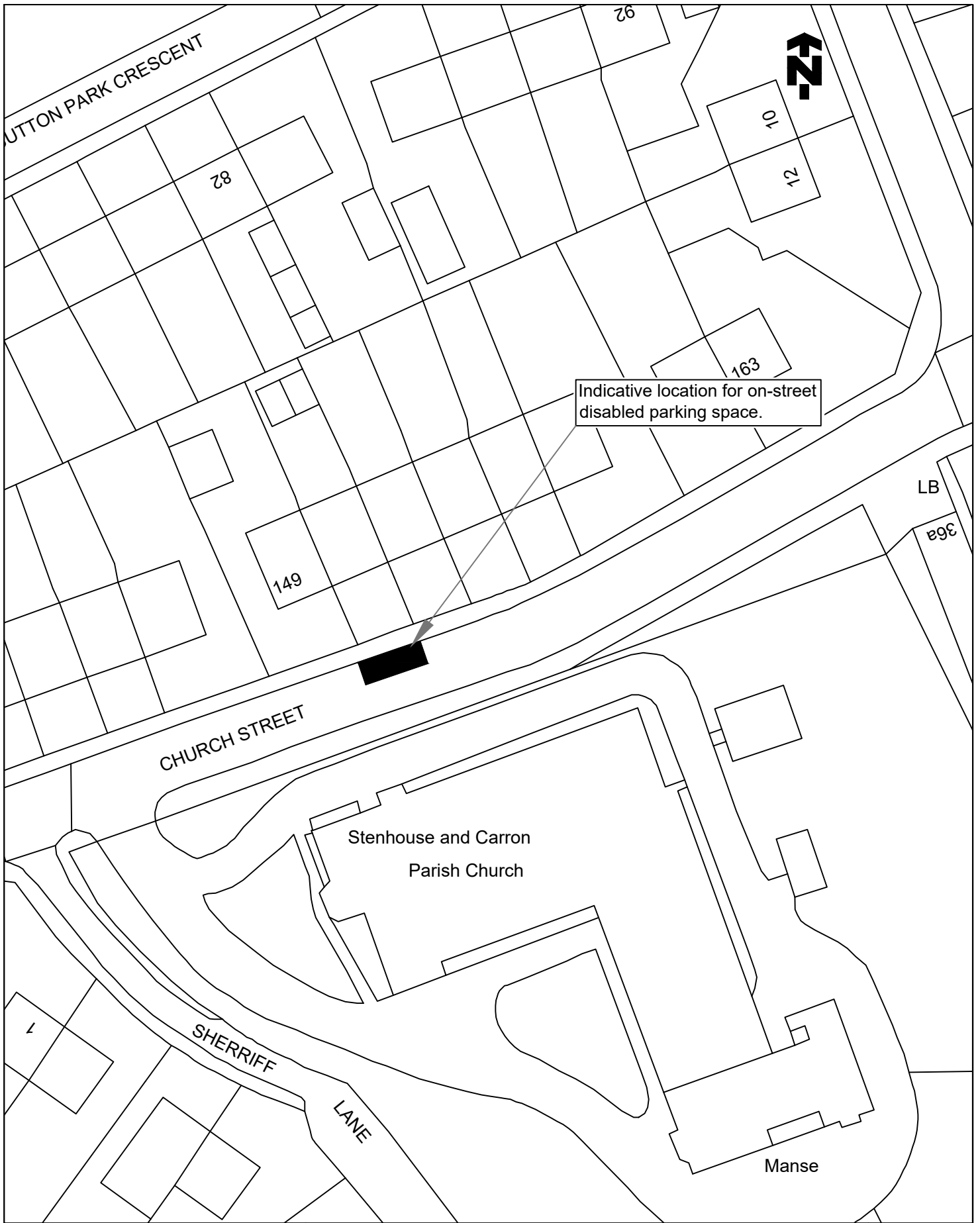
CHECKED
 DG
 DATE
 07/01/22

APPROVED
 RS
 DATE
 07/01/22



DRAWING NO.

TRO/DB/21/083/001



©Crown copyright and database rights 2021 Ordnance Survey 100023384. You are permitted to use this data solely to enable you to respond to, or interact with, the organisation that provided you with the data. You are not permitted to copy, sub-licence, distribute or sell any of this data to third parties in any form.

TITLE OF ORDER

THE FALKIRK COUNCIL (ON-STREET PARKING SPACE FOR DISABLED PERSONS) (VARIOUS STREETS NO 5) ORDER 2022

LOCATION

CHURCH STREET, STENHOUSEMUIR



Falkirk Council
 Development Services (Roads)
 Engineering Design
 Abbotsford House, David's Loan
 Falkirk FK2 7YZ
 Tel: 01324 504950 Fax: 01324 504850
 Acting Director: Douglas Duff

SCALE
 1:500@A4

DRAWN
 GJ
 DATE
 12/01/22

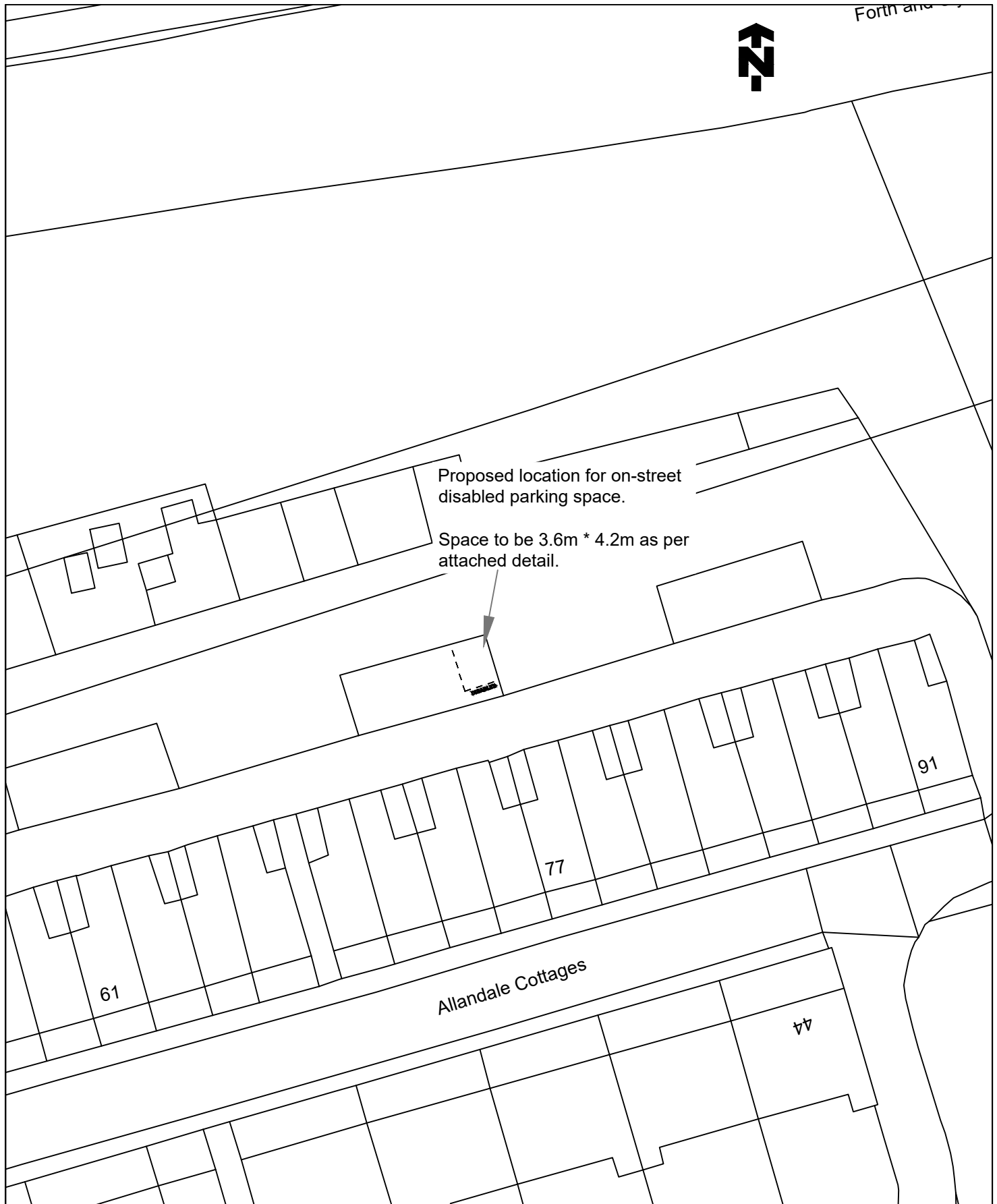
CHECKED
 DG
 DATE
 12/01/22

APPROVED
 RS
 DATE
 12/01/22



DRAWING NO.

TRO/DB/22/001/001



Proposed location for on-street disabled parking space.

Space to be 3.6m * 4.2m as per attached detail.

61

77

91

Allandale Cottages

44

PROJECT
Disabled Bay - 77 Allandale Cottages, Allandale



Falkirk Council
Development Services (Roads)
Engineering Design
Abbotsford House, David's Loan
Falkirk FK2 7YZ
Tel: 01324 504950 Fax: 01324 504850
Acting Director: Douglas Duff

DRAWING
Lining Drawing

SCALE 1:500@A4	DRAWN GJ DATE 27/01/22	CHECKED DG DATE 27/01/22	APPROVED RS DATE 27/01/22
-------------------	---------------------------------	-----------------------------------	------------------------------------

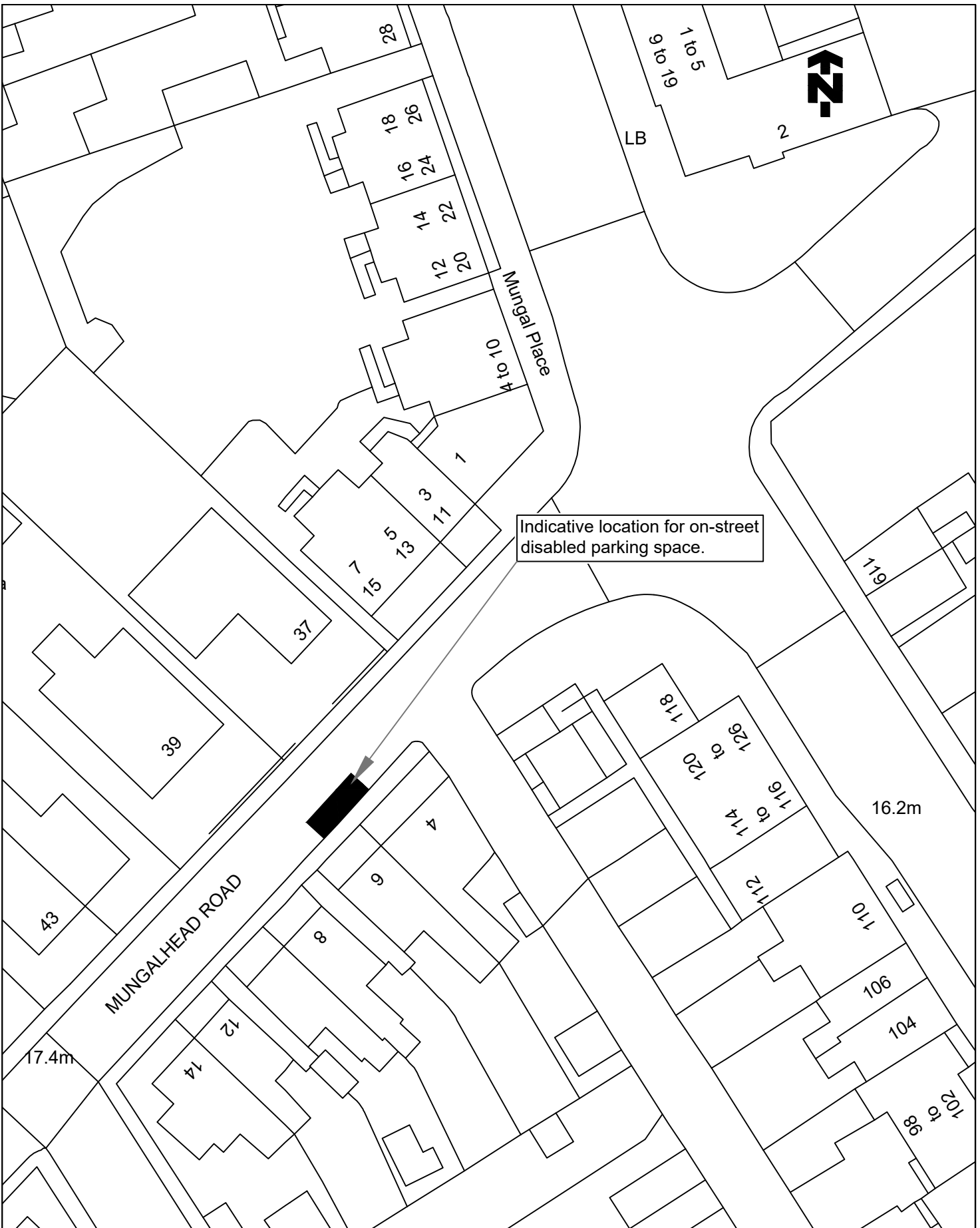
Engineering Design Unit



©Crown copyright and database rights 2021 Ordnance Survey 100023384. You are permitted to use this data solely to enable you to respond to, or interact with, the organisation that provided you with the data. You are not permitted to copy, sub-licence, distribute or sell any of this data to third parties in any form.

DRAWING NO.
TRO/DB/22/002/002

Certificate No. FS 38865



Indicative location for on-street disabled parking space.

© Crown copyright and database rights 2021 Ordnance Survey 100023384. You are permitted to use this data solely to enable you to respond to, or interact with, the organisation that provided you with the data. You are not permitted to copy, sub-licence, distribute or sell any of this data to third parties in any form.

TITLE OF ORDER

THE FALKIRK COUNCIL (ON-STREET PARKING SPACE FOR DISABLED PERSONS) (VARIOUS STREETS NO 5) ORDER 2022

LOCATION

MUNGALHEAD ROAD, BAINSFORD



Falkirk Council
Development Services (Roads)
Engineering Design
Abbotsford House, David's Loan
Falkirk FK2 7YZ
Tel: 01324 504950 Fax: 01324 504850
Acting Director: Douglas Duff

SCALE
1:500@A4

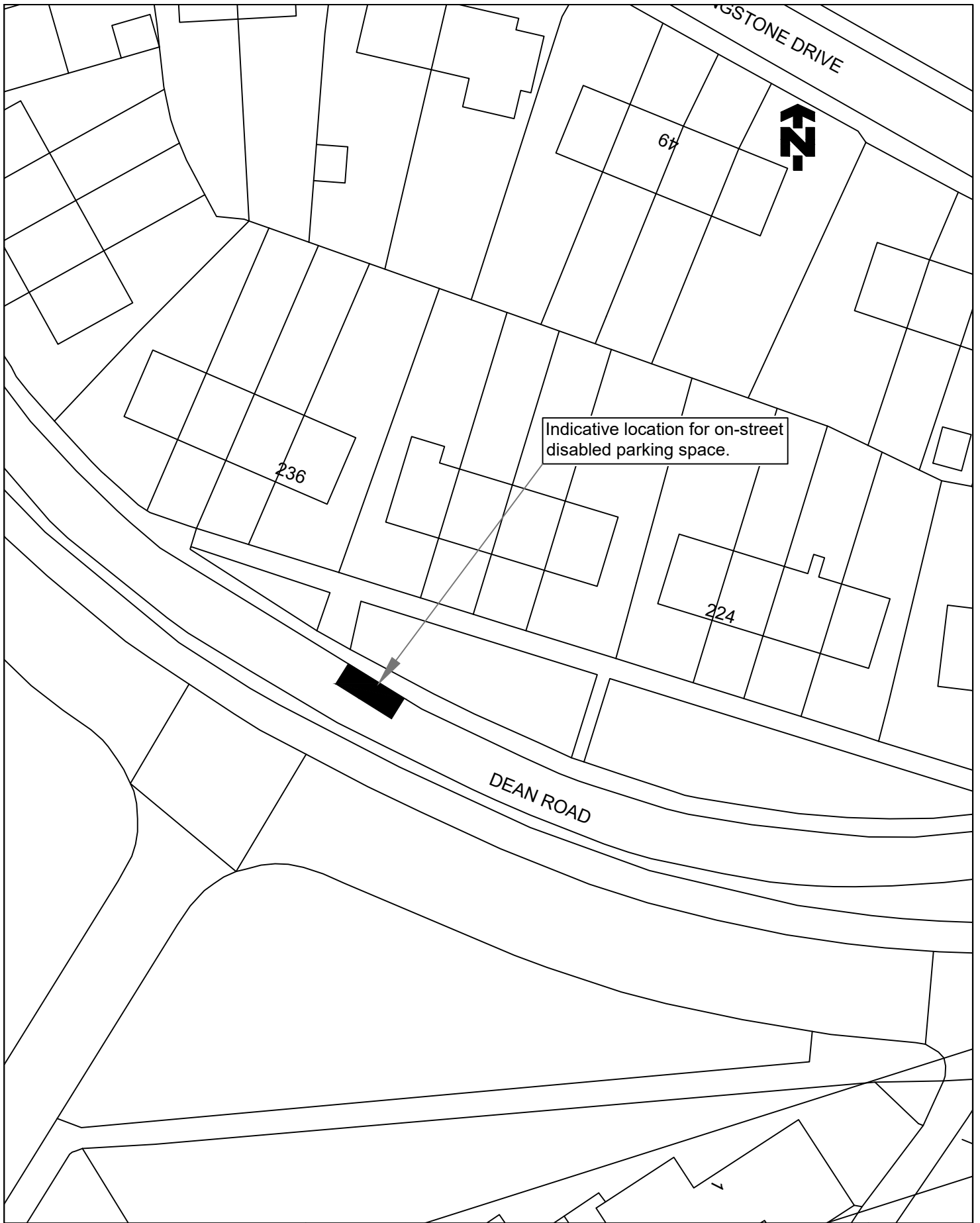
DRAWN
GJ
DATE
28/01/22

CHECKED
DG
DATE
28/01/22

APPROVED
RS
DATE
28/01/22



DRAWING NO.
TRO/DB/22/004/001



Indicative location for on-street disabled parking space.

© Crown copyright and database rights 2021 Ordnance Survey 100023384. You are permitted to use this data solely to enable you to respond to, or interact with, the organisation that provided you with the data. You are not permitted to copy, sub-licence, distribute or sell any of this data to third parties in any form.

TITLE OF ORDER

THE FALKIRK COUNCIL (ON-STREET PARKING SPACE FOR DISABLED PERSONS) (VARIOUS STREETS NO 5) ORDER 2022

LOCATION

DEAN ROAD, BO'NESS



Falkirk Council
 Development Services (Roads)
 Engineering Design
 Abbotsford House, David's Loan
 Falkirk FK2 7YZ
 Tel: 01324 504950 Fax: 01324 504850
 Acting Director: Douglas Duff

SCALE
 1:500@A4

DRAWN
 GJ
 DATE
 15/02/22

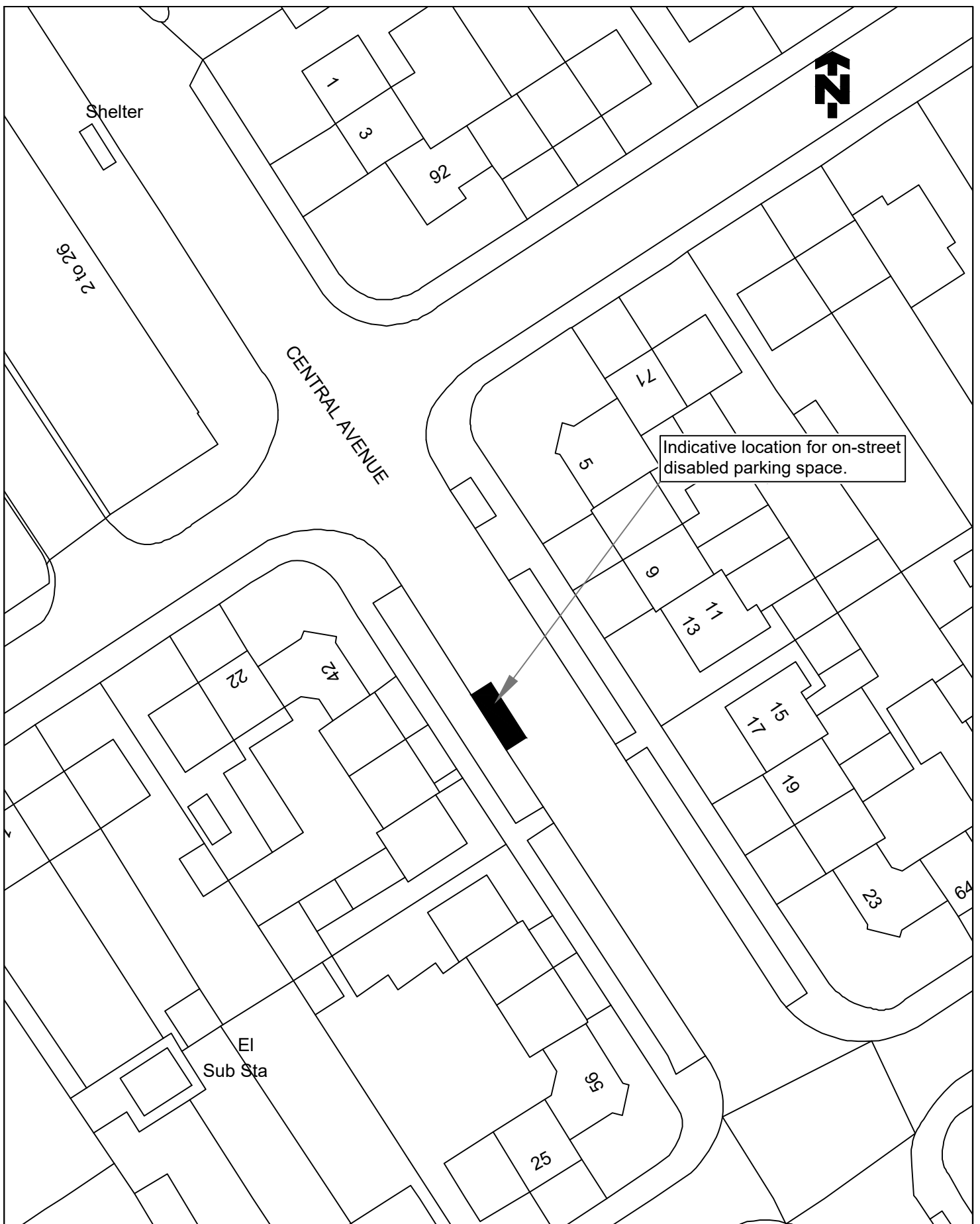
CHECKED
 DG
 DATE
 15/02/22

APPROVED
 RS
 DATE
 15/02/22



DRAWING NO.

TRO/DB/22/005/001



© Crown copyright and database rights 2021 Ordnance Survey 100023384. You are permitted to use this data solely to enable you to respond to, or interact with, the organisation that provided you with the data. You are not permitted to copy, sub-licence, distribute or sell any of this data to third parties in any form.

TITLE OF ORDER

THE FALKIRK COUNCIL (ON-STREET PARKING SPACE FOR DISABLED PERSONS) (VARIOUS STREETS NO 5) ORDER 2022

LOCATION

CENTRAL AVENUE, GRANGEMOUTH



Falkirk Council
 Development Services (Roads)
 Engineering Design
 Abbotsford House, David's Loan
 Falkirk FK2 7YZ
 Tel: 01324 504950 Fax: 01324 504850
 Acting Director: Douglas Duff

SCALE

1:500@A4

DRAWN

GJ

DATE

02/02/22

CHECKED

DG

DATE

02/02/22

APPROVED

RS

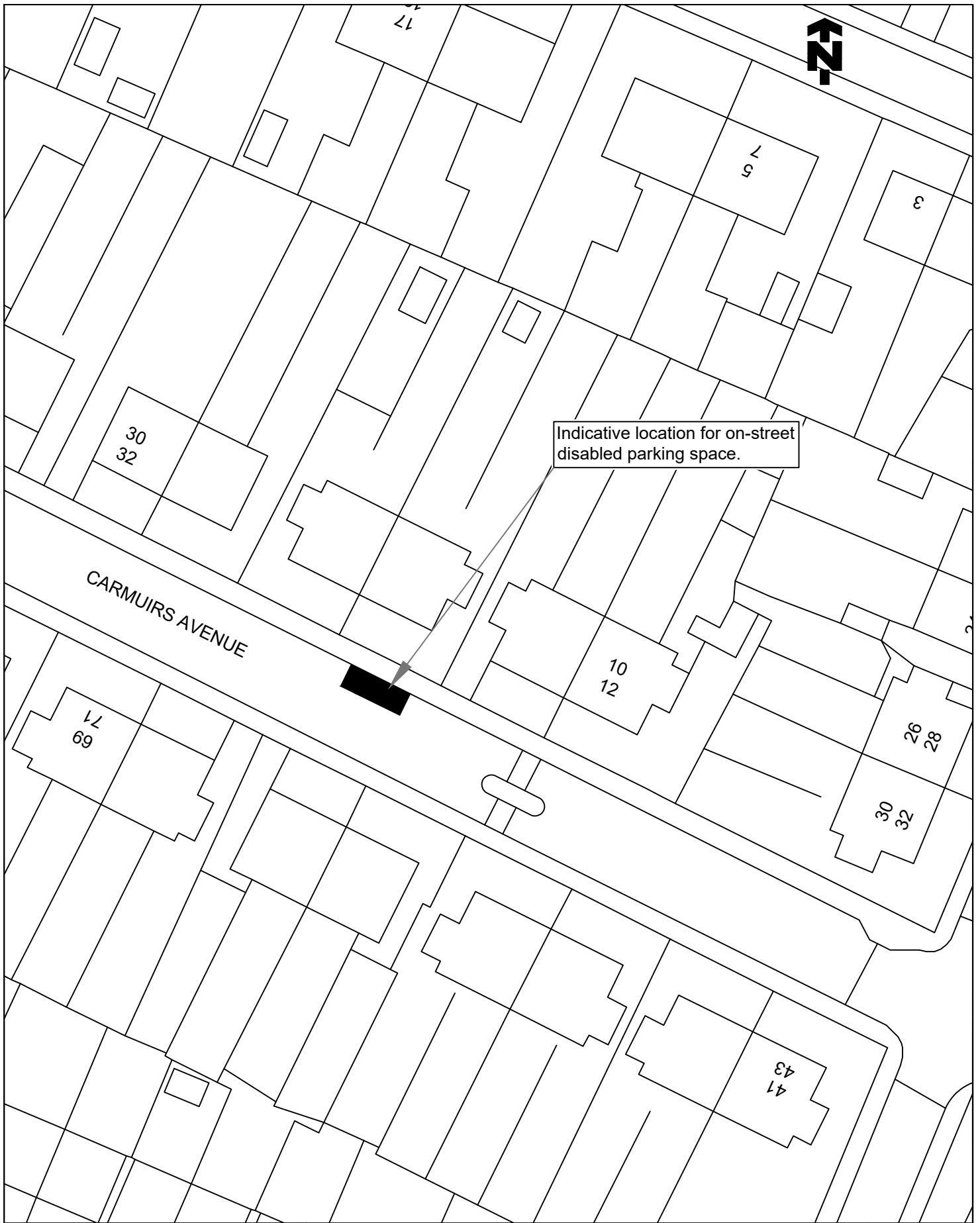
DATE

02/02/22

DRAWING NO.

TRO/DB/22/006/001





© Crown copyright and database rights 2021 Ordnance Survey 100023384. You are permitted to use this data solely to enable you to respond to, or interact with, the organisation that provided you with the data. You are not permitted to copy, sub-licence, distribute or sell any of this data to third parties in any form.

TITLE OF ORDER

THE FALKIRK COUNCIL (ON-STREET PARKING SPACE FOR DISABLED PERSONS) (VARIOUS STREETS NO 5) ORDER 2022

LOCATION

CARMUIRS AVENUE, CAMELON



Falkirk Council
 Development Services (Roads)
 Engineering Design
 Abbotsford House, David's Loan
 Falkirk FK2 7YZ
 Tel: 01324 504950 Fax: 01324 504850
 Acting Director: Douglas Duff

SCALE
 1:500@A4

DRAWN
 GJ
 DATE
 04/02/22

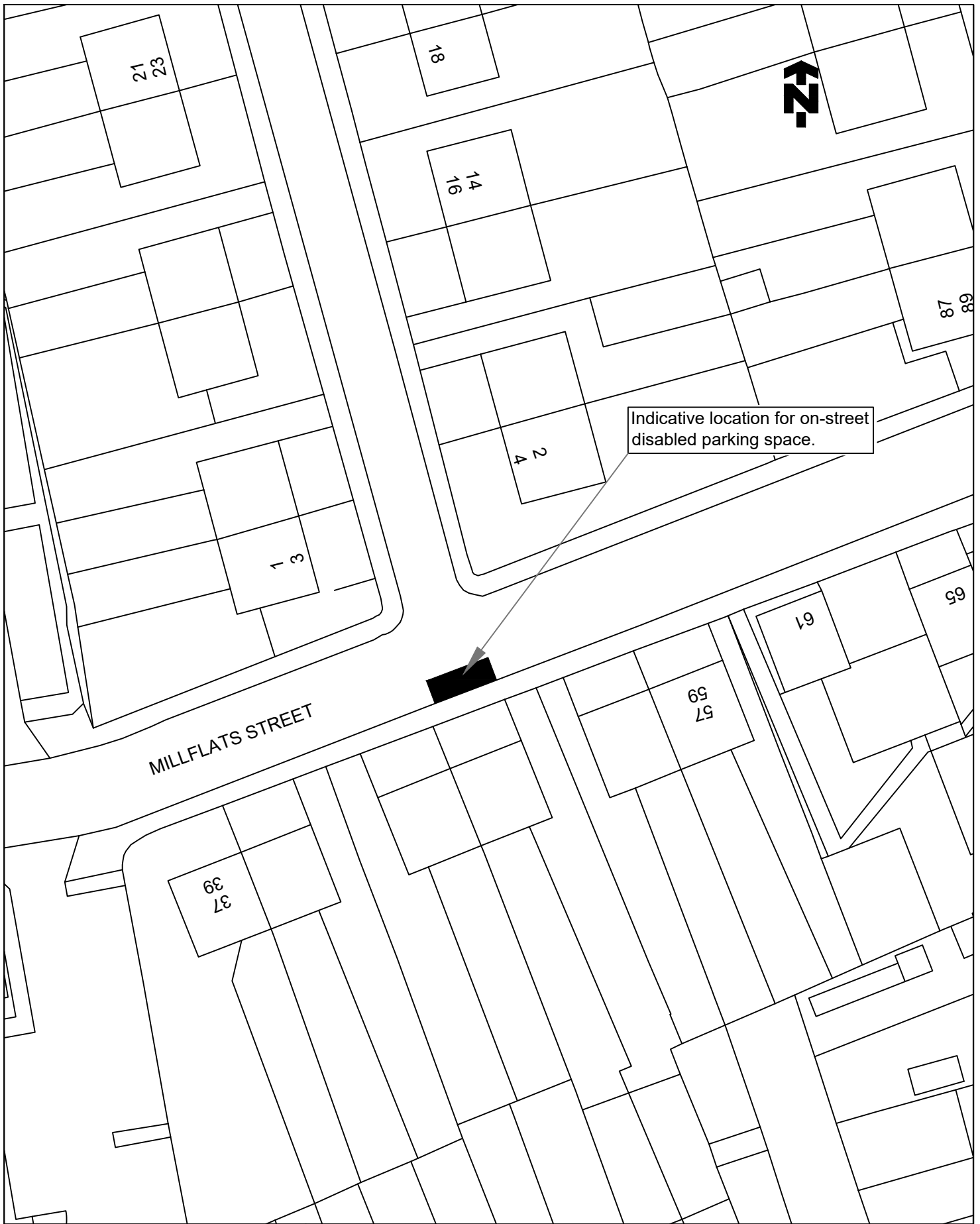
CHECKED
 DG
 DATE
 04/02/22

APPROVED
 RS
 DATE
 04/02/22



DRAWING NO.

TRO/DB/22/008/001



© Crown copyright and database rights 2021 Ordnance Survey 100023384. You are permitted to use this data solely to enable you to respond to, or interact with, the organisation that provided you with the data. You are not permitted to copy, sub-licence, distribute or sell any of this data to third parties in any form.

TITLE OF ORDER

THE FALKIRK COUNCIL (ON-STREET PARKING SPACE FOR DISABLED PERSONS) (VARIOUS STREETS NO 5) ORDER 2022

LOCATION

MILLFLATS STREET, FALKIRK



Falkirk Council
 Development Services (Roads)
 Engineering Design
 Abbotsford House, David's Loan
 Falkirk FK2 7YZ
 Tel: 01324 504950 Fax: 01324 504850
 Acting Director: Douglas Duff

SCALE

1:500@A4

DRAWN

GJ

DATE

09/02/22

CHECKED

DG

DATE

09/02/22

APPROVED

RS

DATE

09/02/22

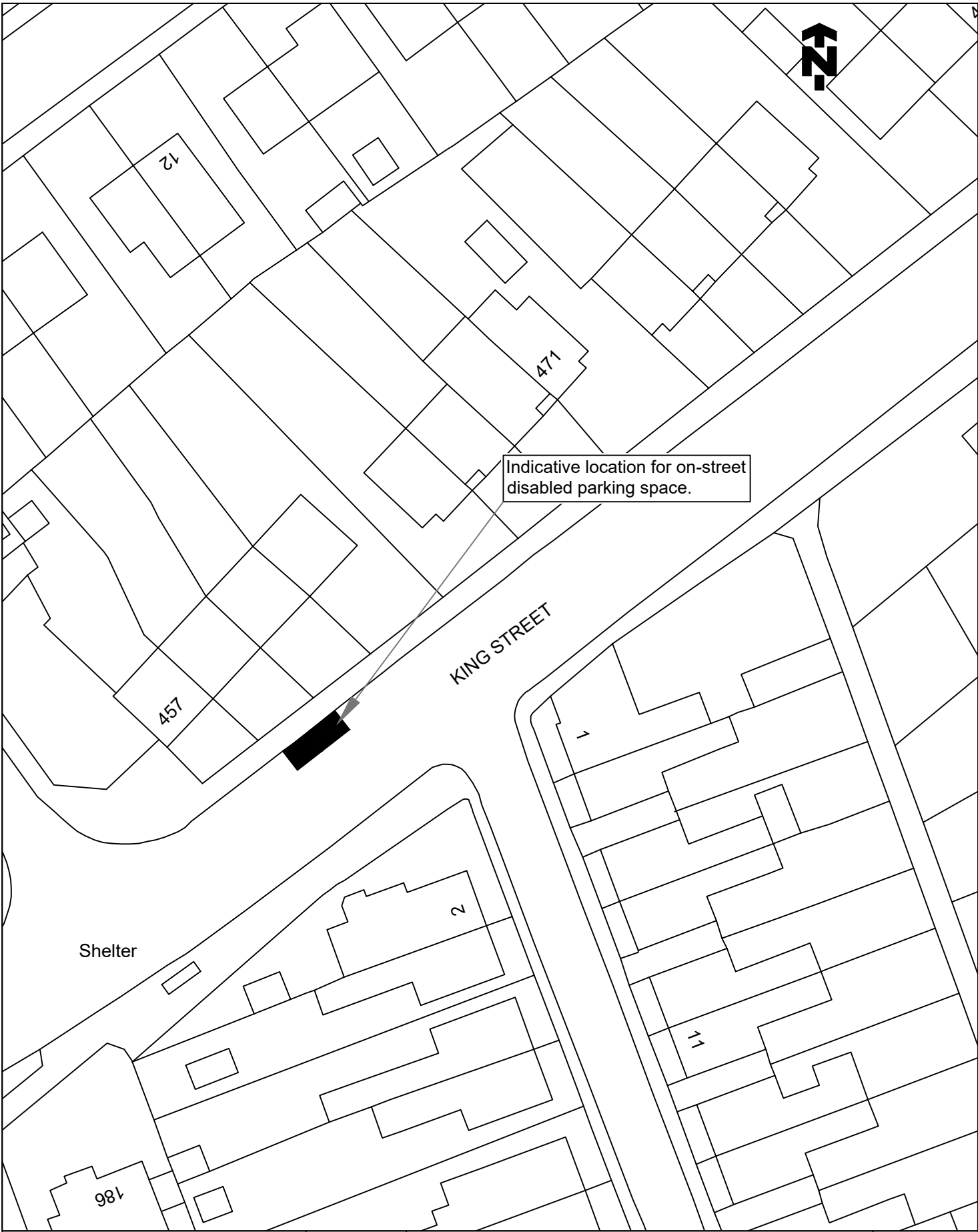
Engineering Design Unit



Certificate No. 18 30865

DRAWING NO.

TRO/DB/22/010/001



©Crown copyright and database rights 2021 Ordnance Survey 100023384. You are permitted to use this data solely to enable you to respond to, or interact with, the organisation that provided you with the data. You are not permitted to copy, sub-licence, distribute or sell any of this data to third parties in any form.

TITLE OF ORDER

THE FALKIRK COUNCIL (ON-STREET PARKING SPACE FOR DISABLED PERSONS) (VARIOUS STREETS NO 5) ORDER 2022

LOCATION

KING STREET, STENHOUSEMUIR



Falkirk Council
 Development Services (Roads)
 Engineering Design
 Abbotsford House, David's Loan
 Falkirk FK2 7YZ
 Tel: 01324 504950 Fax: 01324 504850
 Acting Director: Douglas Duff

SCALE
 1:500@A4

DRAWN
 GJ
 DATE
 14/02/22

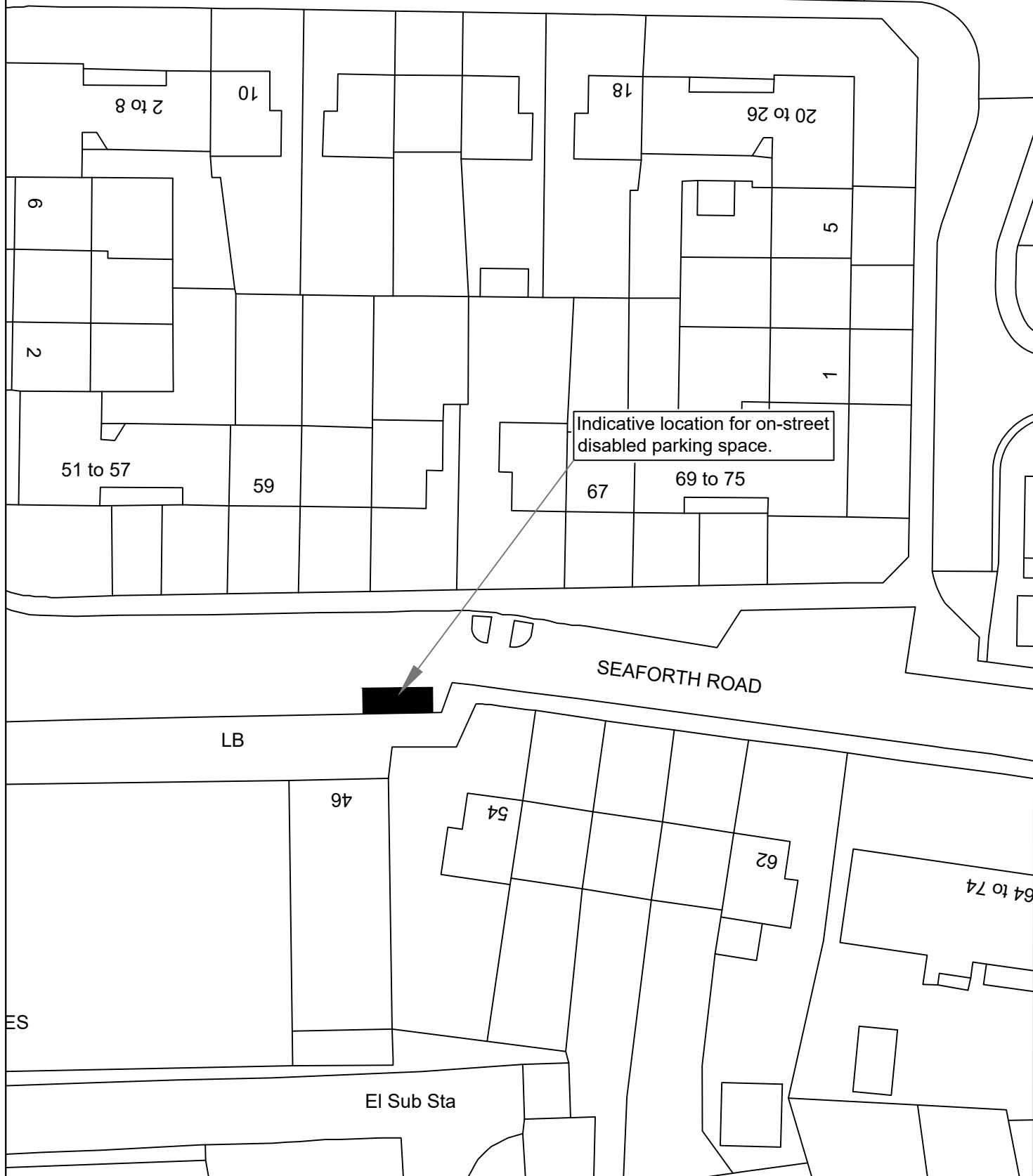
CHECKED
 DG
 DATE
 14/02/22

APPROVED
 RS
 DATE
 14/02/22



DRAWING NO.
TRO/DB/22/011/001

DUNVEGAN DRIVE



Indicative location for on-street disabled parking space.

SEAFORTH ROAD

LB

46

54

62

64 to 74

El Sub Sta

©Crown copyright and database rights 2021 Ordnance Survey 100023384. You are permitted to use this data solely to enable you to respond to, or interact with, the organisation that provided you with the data. You are not permitted to copy, sub-licence, distribute or sell any of this data to third parties in any form.

TITLE OF ORDER

THE FALKIRK COUNCIL (ON-STREET PARKING SPACE FOR DISABLED PERSONS) (VARIOUS STREETS NO 5) ORDER 2022

LOCATION

SEAFORTH ROAD, LANGLEES



Falkirk Council
Development Services (Roads)
Engineering Design
Abbotsford House, David's Loan
Falkirk FK2 7YZ
Tel: 01324 504950 Fax: 01324 504850
Acting Director: Douglas Duff

SCALE
1:500@A4

DRAWN
GJ
DATE
16/02/22

CHECKED
DG
DATE
16/02/22

APPROVED
RS
DATE
16/02/22



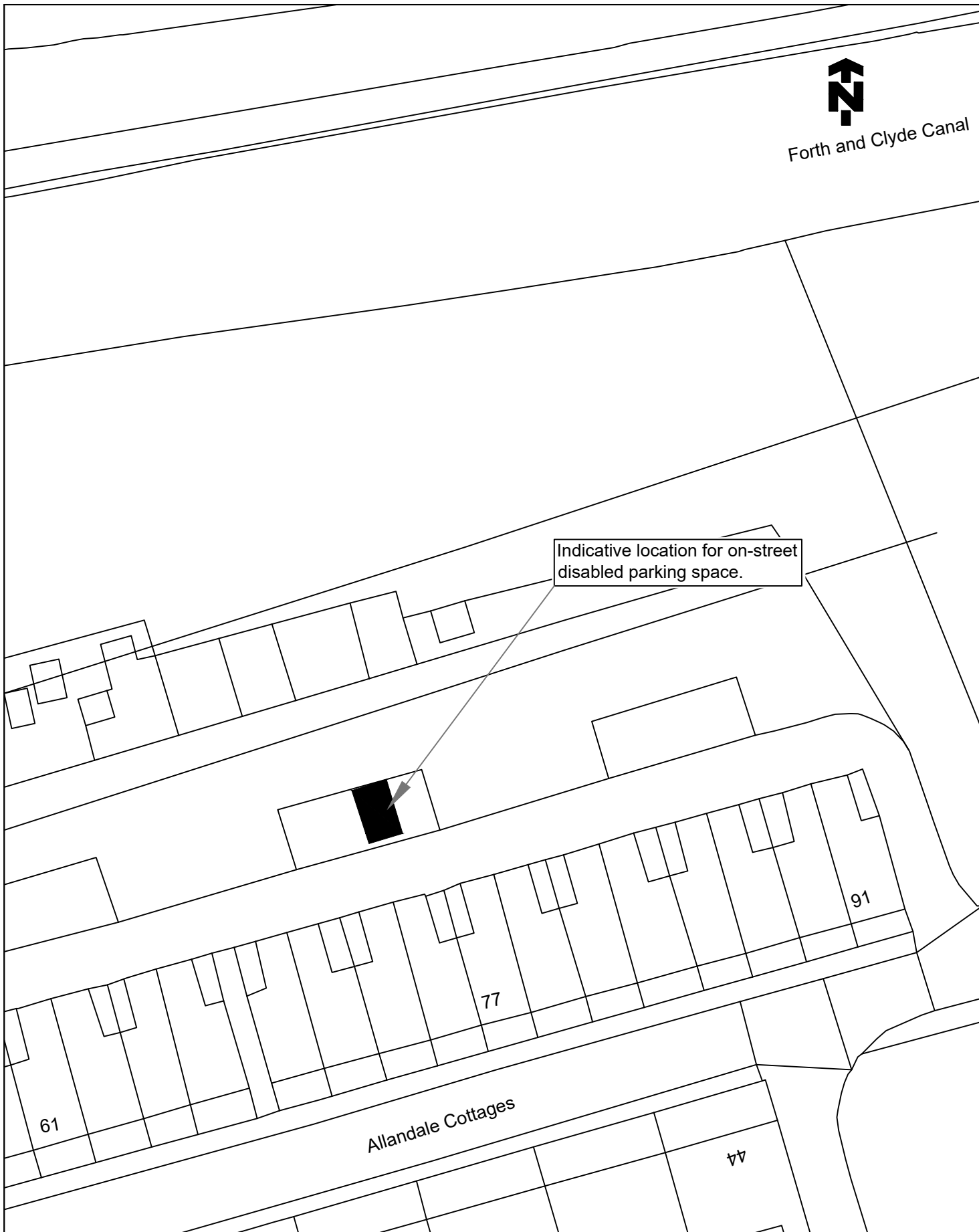
DRAWING NO.

TRO/DB/22/012/001



Forth and Clyde Canal

Indicative location for on-street disabled parking space.



©Crown copyright and database rights 2021 Ordnance Survey 100023384. You are permitted to use this data solely to enable you to respond to, or interact with, the organisation that provided you with the data. You are not permitted to copy, sub-licence, distribute or sell any of this data to third parties in any form.

TITLE OF ORDER

THE FALKIRK COUNCIL (ON-STREET PARKING SPACE FOR DISABLED PERSONS) (VARIOUS STREETS NO 5) ORDER 2022

LOCATION

ALLANDALE COTTAGES, ALLANDALE



Falkirk Council
Development Services (Roads)
Engineering Design
Abbotsford House, David's Loan
Falkirk FK2 7YZ
Tel: 01324 504950 Fax: 01324 504850
Acting Director: Douglas Duff

SCALE
1:500@A4

DRAWN
GJ
DATE
16/02/22

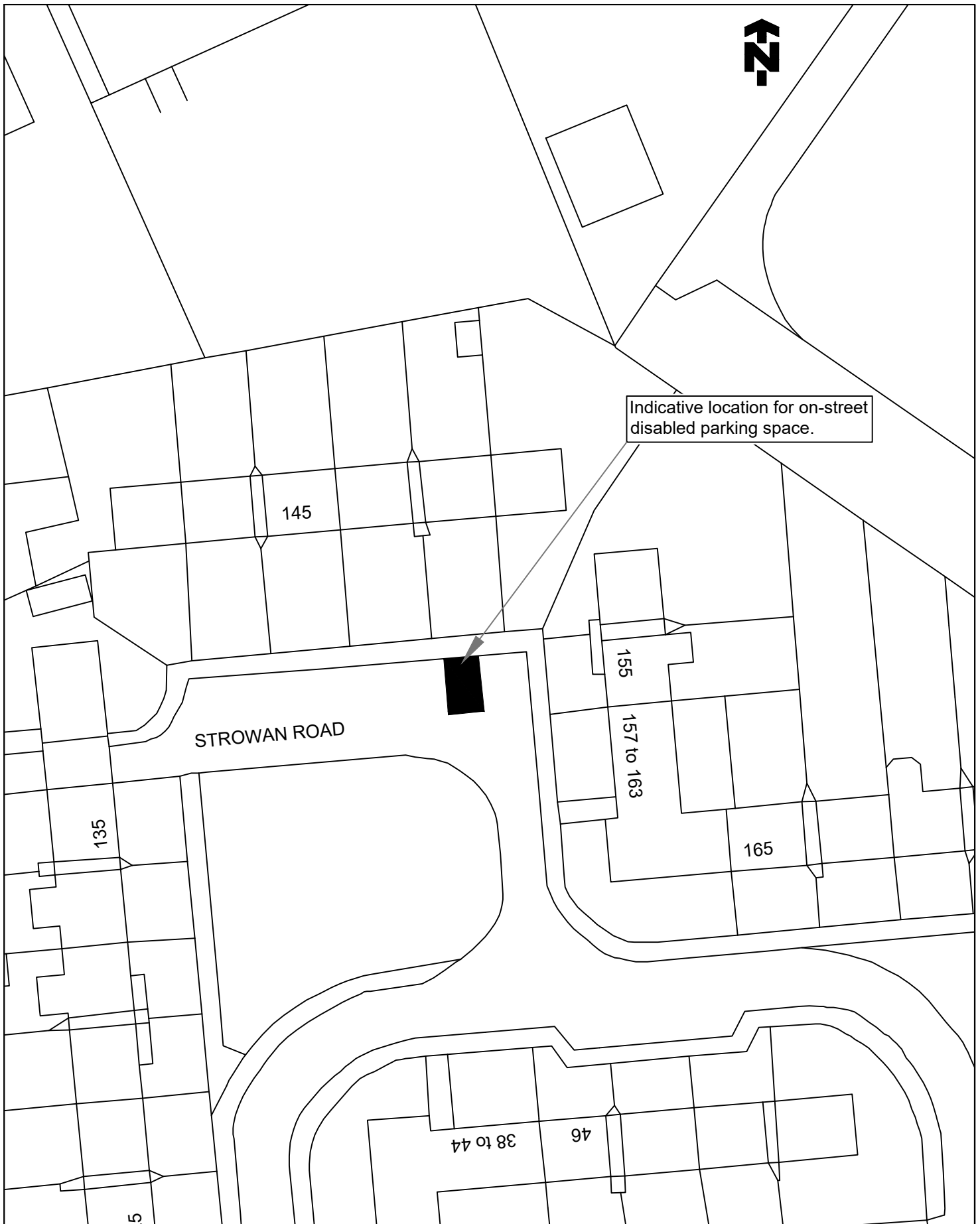
CHECKED
DG
DATE
16/02/22

APPROVED
RS
DATE
16/02/22



DRAWING NO.

TRO/DB/22/013/001



© Crown copyright and database rights 2021 Ordnance Survey 100023384. You are permitted to use this data solely to enable you to respond to, or interact with, the organisation that provided you with the data. You are not permitted to copy, sub-licence, distribute or sell any of this data to third parties in any form.

TITLE OF ORDER

THE FALKIRK COUNCIL (ON-STREET PARKING SPACE FOR DISABLED PERSONS) (VARIOUS STREETS NO 5) ORDER 2022

LOCATION

STROWAN ROAD, GRANGEMOUTH



Falkirk Council
 Development Services (Roads)
 Engineering Design
 Abbotsford House, David's Loan
 Falkirk FK2 7YZ
 Tel: 01324 504950 Fax: 01324 504850
 Acting Director: Douglas Duff

SCALE
 1:500@A4

DRAWN
 GJ
 DATE
 21/02/22

CHECKED
 DG
 DATE
 21/02/22

APPROVED
 RS
 DATE
 21/02/22



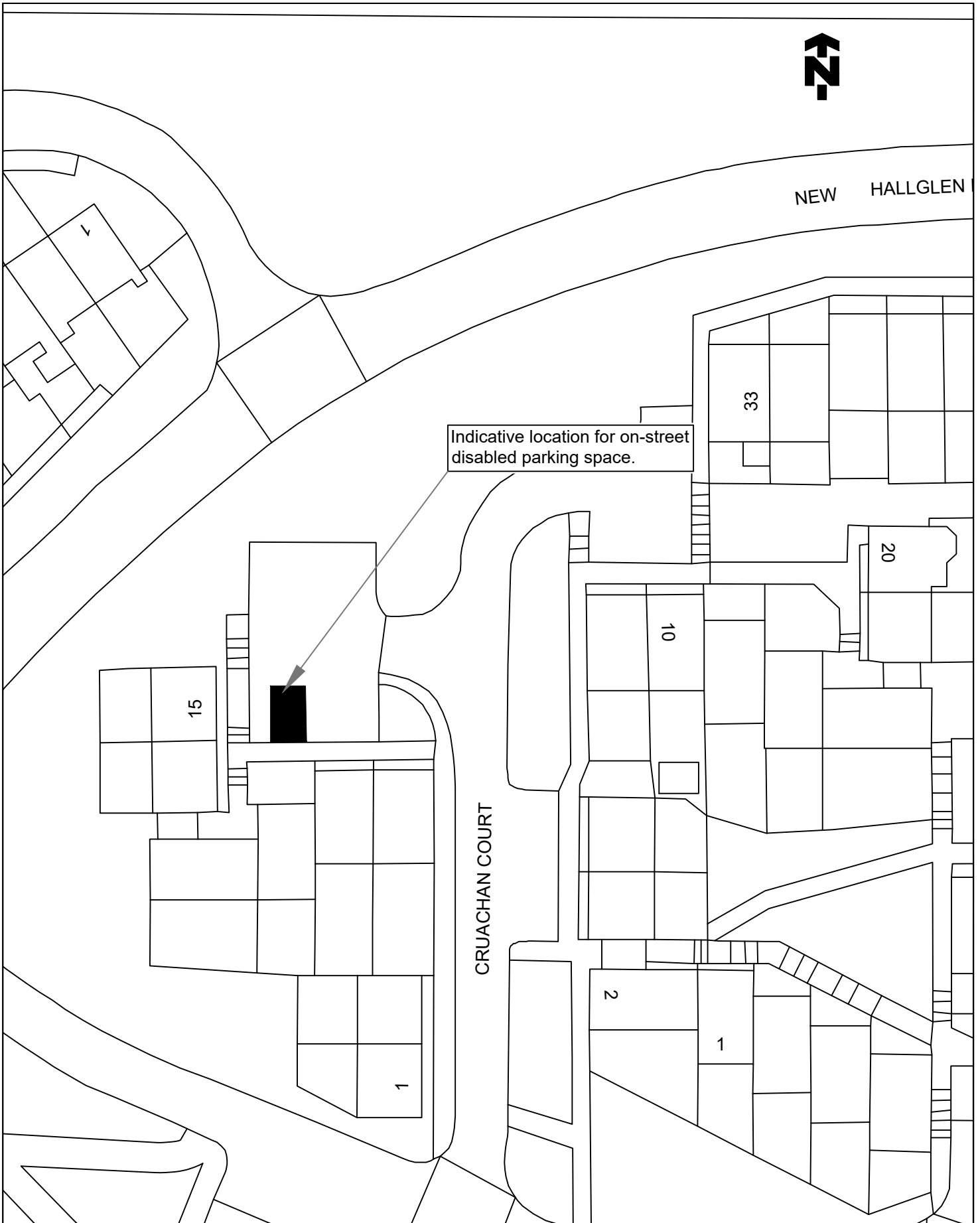
DRAWING NO.

TRO/DB/22/014/001



NEW HALLGLEN

Indicative location for on-street disabled parking space.



©Crown copyright and database rights 2021 Ordnance Survey 100023384. You are permitted to use this data solely to enable you to respond to, or interact with, the organisation that provided you with the data. You are not permitted to copy, sub-licence, distribute or sell any of this data to third parties in any form.

TITLE OF ORDER

THE FALKIRK COUNCIL (ON-STREET PARKING SPACE FOR DISABLED PERSONS) (VARIOUS STREETS NO 5) ORDER 2022

LOCATION

CRUACHAN COURT, HALLGLEN



Falkirk Council
Development Services (Roads)
Engineering Design
Abbotsford House, David's Loan
Falkirk FK2 7YZ
Tel: 01324 504950 Fax: 01324 504850
Acting Director: Douglas Duff

SCALE
1:500@A4

DRAWN
GJ
DATE
09/03/22

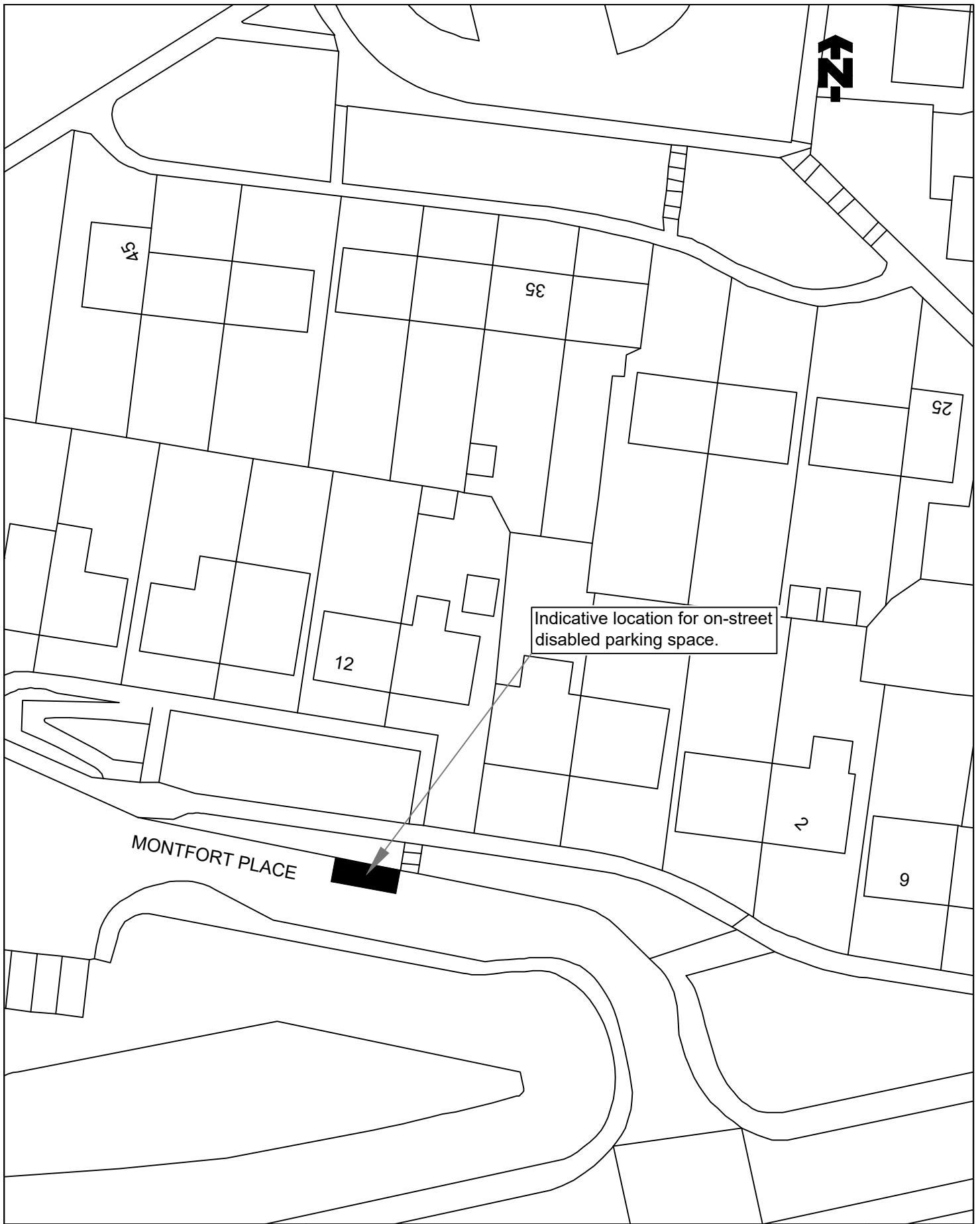
CHECKED
DG
DATE
09/03/22

APPROVED
RS
DATE
09/03/22



DRAWING NO.

TRO/DB/22/015/001



©Crown copyright and database rights 2021 Ordnance Survey 100023384. You are permitted to use this data solely to enable you to respond to, or interact with, the organisation that provided you with the data. You are not permitted to copy, sub-licence, distribute or sell any of this data to third parties in any form.

TITLE OF ORDER

THE FALKIRK COUNCIL (ON-STREET PARKING SPACE FOR DISABLED PERSONS) (VARIOUS STREETS NO 5) ORDER 2022

LOCATION

MONTFORT PLACE, FALKIRK



Falkirk Council
 Development Services (Roads)
 Engineering Design
 Abbotsford House, David's Loan
 Falkirk FK2 7YZ
 Tel: 01324 504950 Fax: 01324 504850
 Acting Director: Douglas Duff

SCALE
 1:500@A4

DRAWN
 GJ
 DATE
 10/03/22

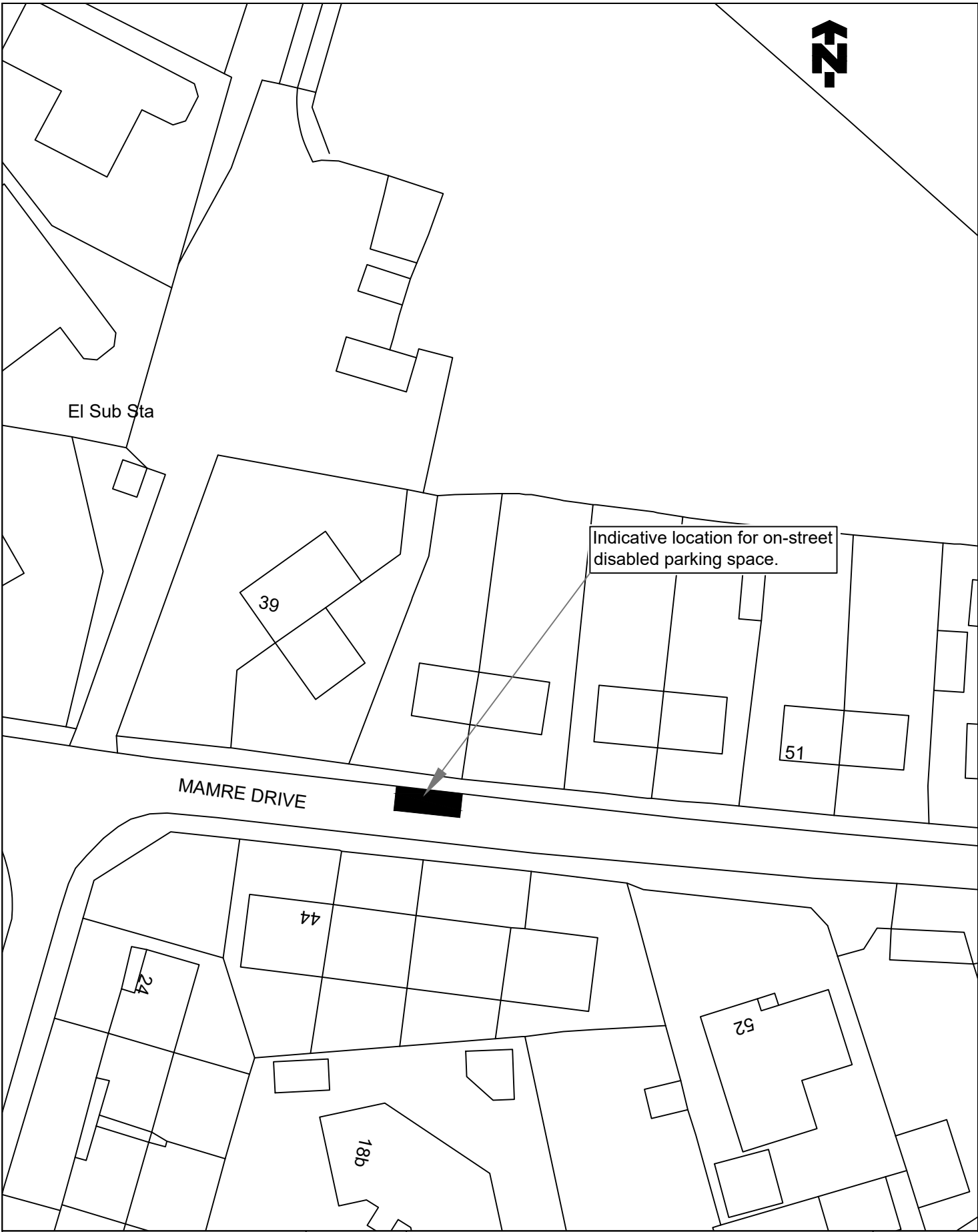
CHECKED
 DG
 DATE
 10/03/22

APPROVED
 RS
 DATE
 10/03/22



DRAWING NO.

TRO/DB/22/017/001



El Sub Sta

Indicative location for on-street disabled parking space.

39

51

MAMRE DRIVE

44

24

52

186

©Crown copyright and database rights 2021 Ordnance Survey 100023384. You are permitted to use this data solely to enable you to respond to, or interact with, the organisation that provided you with the data. You are not permitted to copy, sub-licence, distribute or sell any of this data to third parties in any form.

TITLE OF ORDER

THE FALKIRK COUNCIL (ON-STREET PARKING SPACE FOR DISABLED PERSONS) (VARIOUS STREETS NO 5) ORDER 2022

LOCATION

MAMRE DRIVE, CALIFORNIA



Falkirk Council
 Development Services (Roads)
 Engineering Design
 Abbotsford House, David's Loan
 Falkirk FK2 7YZ
 Tel: 01324 504950 Fax: 01324 504850
 Acting Director: Douglas Duff

SCALE
 1:500@A4

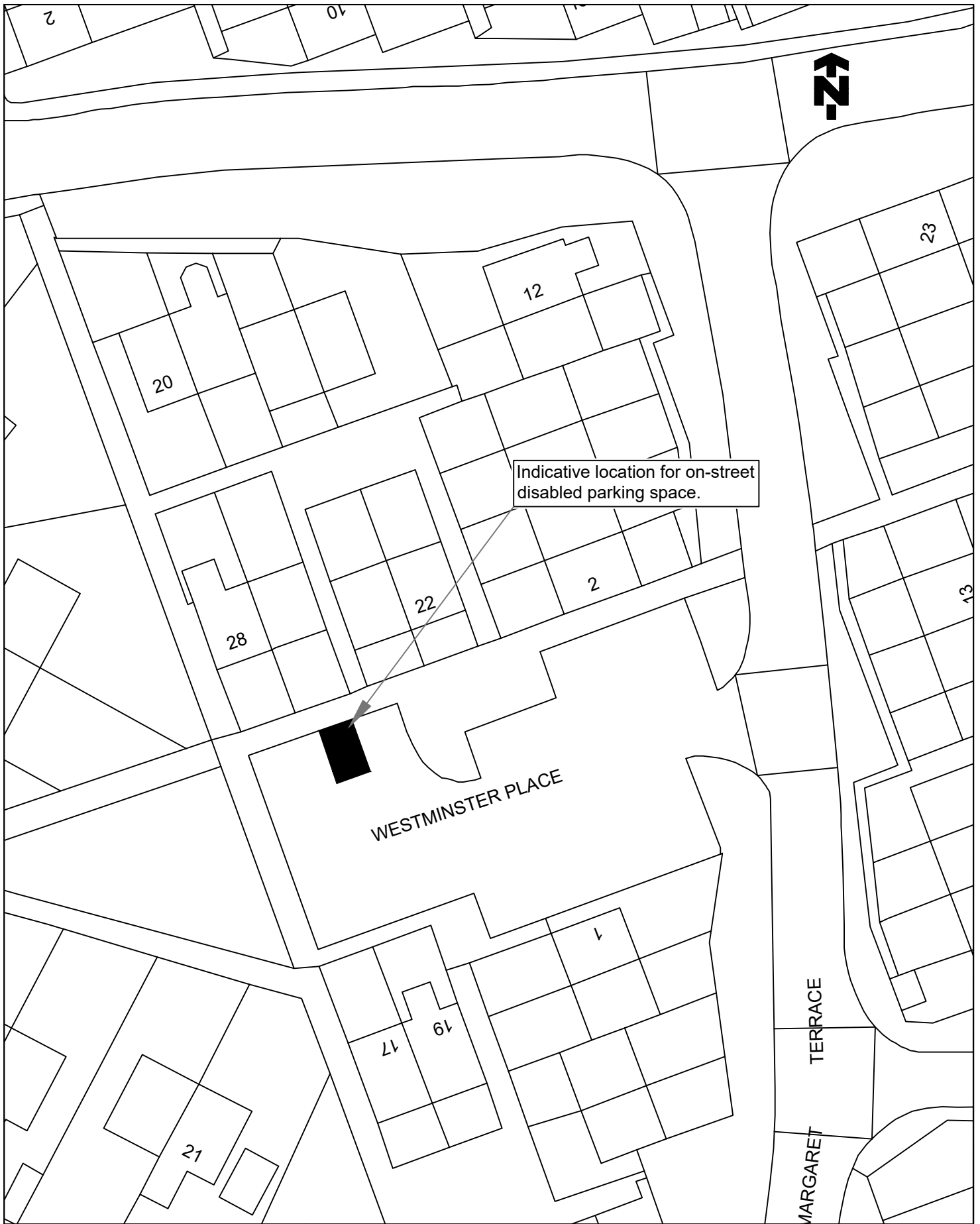
DRAWN
 GJ
 DATE
 10/03/22

CHECKED
 DG
 DATE
 10/03/22

APPROVED
 RS
 DATE
 10/03/22



DRAWING NO.
TRO/DB/22/018/001



© Crown copyright and database rights 2021 Ordnance Survey 100023384. You are permitted to use this data solely to enable you to respond to, or interact with, the organisation that provided you with the data. You are not permitted to copy, sub-licence, distribute or sell any of this data to third parties in any form.

TITLE OF ORDER

THE FALKIRK COUNCIL (ON-STREET PARKING SPACE FOR DISABLED PERSONS) (VARIOUS STREETS NO 5) ORDER 2022

LOCATION

WESTMINSTER PLACE, STENHOUSEMUIR



Falkirk Council
 Development Services (Roads)
 Engineering Design
 Abbotsford House, David's Loan
 Falkirk FK2 7YZ
 Tel: 01324 504950 Fax: 01324 504850
 Acting Director: Douglas Duff

SCALE
 1:500@A4

DRAWN
 GJ
 DATE
 14/03/22

CHECKED
 DG
 DATE
 14/03/22

APPROVED
 RS
 DATE
 14/03/22



DRAWING NO.

TRO/DB/22/019/001

PRESS NOTICE

FALKIRK COUNCIL

**THE FALKIRK COUNCIL (ON-STREET PARKING SPACE FOR DISABLED PERSONS)
(VARIOUS STREETS NO 5) ORDER 2022**

The Council has made the above named Order under the Road Traffic Regulation Act 1984 as described in the Falkirk Herald of 31st March, 2022.

1. Full details may be inspected online at <http://www.tellmescotland.gov.uk/> or from Abbotsford House, Davids Loan, Falkirk by contacting adteam3.ds@falkirk.gov.uk
2. Any person wishing to question the validity of the order or any of its provisions on the grounds that it is not within the powers of the relevant Act or that a requirement of any such enabling Act or of any relevant regulations made thereunder has not been complied with may, within 6 weeks from 30/06/22, make application for the purpose to the Court of Session.

Head of Environment and Operations

Falkirk Council
Abbotsford House
Davids Loan
FALKIRK
FK2 7YZ