

FALKIRK COUNCIL

THE FALKIRK COUNCIL (ON-STREET PARKING SPACES FOR DISABLED PERSONS REVOCATION) (VARIOUS STREETS NO 4) ORDER 2021

Falkirk Council in exercise of their powers under the Road Traffic Regulation Act 1984, as amended (hereinafter referred to as “the 1984 Act”) and of other enabling powers, and after consultation with the Chief Officer of Police in accordance with Part III of Schedule 9 to the 1984 Act, hereby make the following Order:-

1. This Order may be cited as “Falkirk Council (On-Street Parking Spaces for Disabled Persons Revocation)(Various Streets No 4) Order 2021” and shall come into operation on the 11 day of August, Two Thousand and Twenty Two.
2. This Order hereby revokes The Falkirk Council (Prohibition and Restriction of Waiting and Loading and Parking Places) (Decriminalised Parking Enforcement and Consolidation) Order 2018 insofar as it relates to the disabled persons parking bays described in the schedule as indicated on plans listed in the schedule.
3. The effect of this Order will be to remove the designated sections of road described in the Schedule hereto as a parking space for disabled persons vehicles.

Dated this 22 day of June, 2022

Acting Head of Roads Services and Engineering Design

Falkirk Council
Abbotsford House
Davids Loan
FALKIRK
FK2 7YZ

SCHEDULE

Location of Parking Space for Disabled Persons Vehicles to be Removed

Langlees Street, Bainsford
TRO/21/026
AG40
Revocation No. 756

On the west side of Langlees Street from
the projected north building line of 43
Langlees Street in a southerly direction for
a distance of 6.6 metres or thereby.

Barleyhill, Bonnybridge
TRO/21/027
T47
Revocation No. 757

On the south side of Barleyhill from
the projected west building line of 32 Barleyhill
in a easterly direction for a distance
of 6.6 metres or thereby.

Glenview Avenue, Banknock
TRO/21/028
K53
Revocation No. 758

On the west side of Glenview Avenue at the
north end of the layby from a point 2 metres
north of the projected north building line of 15
Glenview Avenue in a southerly direction for a
distance of 3.6 metres or thereby.

FALKIRK COUNCIL

THE FALKIRK COUNCIL (ON-STREET PARKING SPACES FOR DISABLED PERSONS REVOCATION)(VARIOUS STREETS NO 4) ORDER 2021




















Statement of Reasons for Making the Order

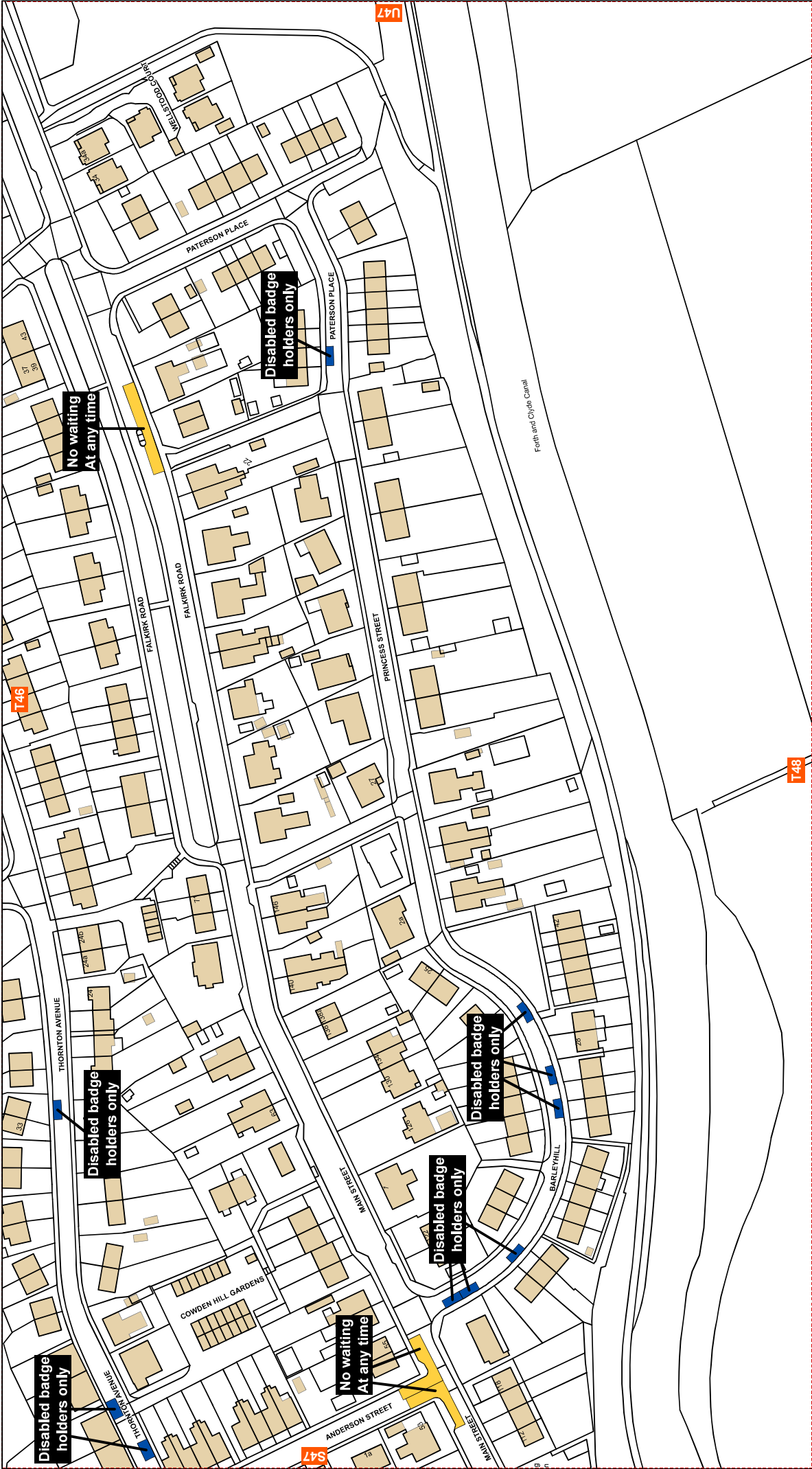
The disabled persons' parking places are no longer used by a person in receipt of a Blue Badge or does not meet the requirements contained in The Disabled Persons' Parking Places (Scotland) Act 2009.


Acting Head of Roads Services and Engineering Design

Falkirk Council
Abbotsford House
Davids Loan
FALKIRK
FK2 7YZ



 Falkirk Council	THE FALKIRK COUNCIL (PROHIBITION AND RESTRICTION OF WAITING AND LOADING AND PARKING PLACES) (DECIMINALISED PARKING ENFORCEMENT AND CONSOLIDATION) ORDER 2018	Key							
		Shade	Restriction	Shade	Restriction	Shade	Restriction	Shade	Restriction
			No Waiting At Any Time		No Waiting At Any Time / No Loading		No Waiting At Any Time / No Loading At Any Time		No Waiting At Any Time / No Loading At Any Time
			No Waiting		No Waiting / No Loading		Loading Restrictions		Loading Restrictions
Falkirk Council Abbotsford House Davids Loan Falkirk FK2 7YZ	This map is reproduced by permission of Ordnance Survey on behalf of HMSO. © Crown copyright. Unauthorised reproduction infringes Crown copyright and may lead to prosecution or civil proceedings. Ordnance Survey Licence Number: 100023384		Taxi Ranks		Pay and Display		Permit Holders Only		
			Limited Waiting		Free Parking		Disabled Badge Holders Only		
			Zonal Restrictions		Miscellaneous Restrictions		Cleanways		
		SCALE		1:1,250					
		DATE		19/11/2018					
				MAP NUMBER		AG40			



**Falkirk Council**

Falkirk Council
Abbotsford House
Davids Loan
Falkirk
FK2 7YZ

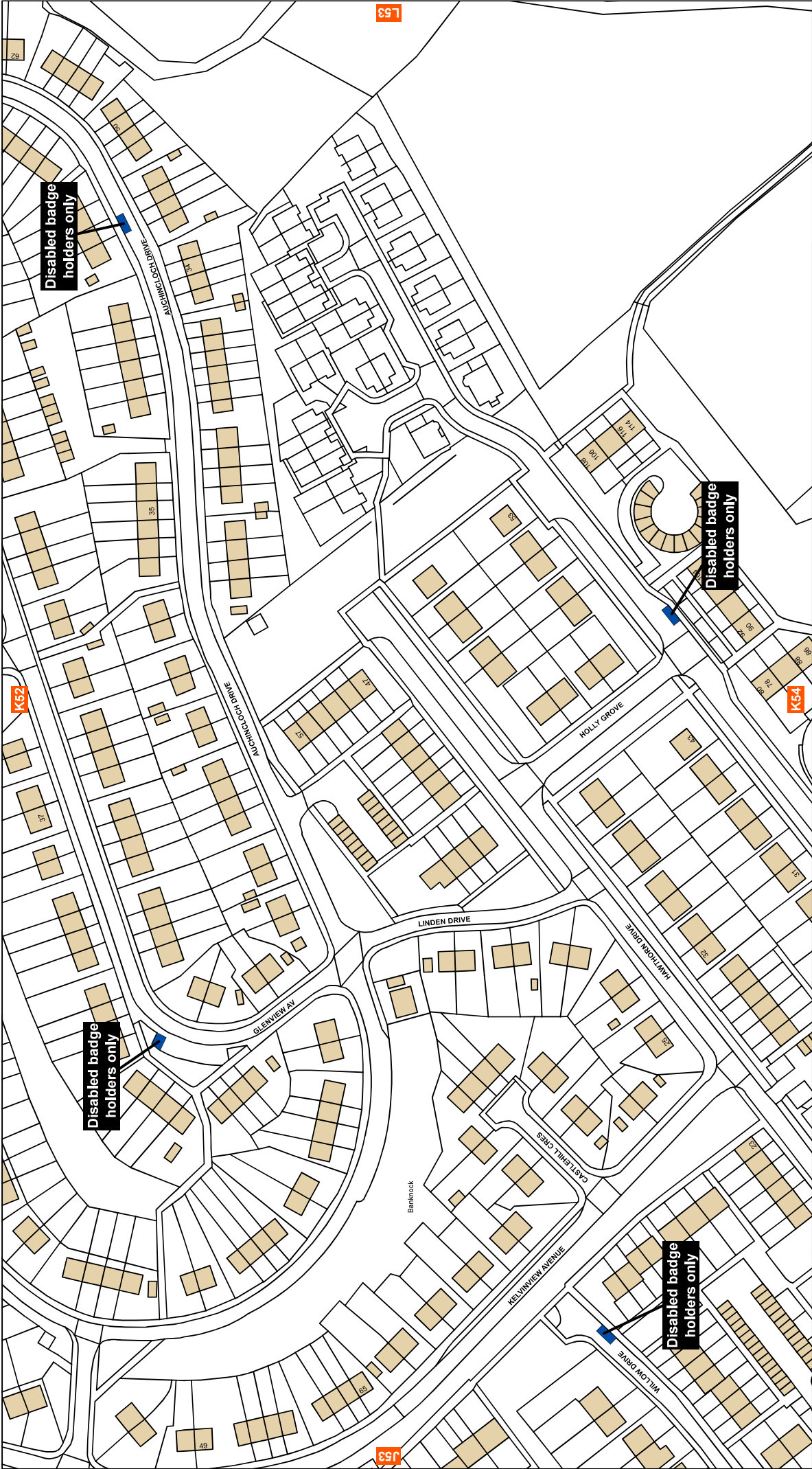
THE FALKIRK COUNCIL
(PROHIBITION AND
RESTRICTION OF WAITING
AND LOADING AND PARKING PLACES)
(DECIMINALISED PARKING ENFORCEMENT
AND CONSOLIDATION) ORDER 2018


This map is reproduced by permission of Ordnance Survey on
behalf of HMSO. © Crown Copyright. Unauthorised reproduction
infringes Crown copyright and may lead to prosecution or civil
proceedings.

Ordnance Survey Licence Number: 100022384

Shade	Restriction	Shade	Restriction	Shade	Restriction	Shade	Restriction
	No Waiting At Any Time		No Waiting At Any Time / No Loading		No Waiting At Any Time / No Loading At Any Time		No Waiting At Any Time / No Loading At Any Time
	No Waiting		No Waiting / No Loading		Loading Restrictions		Loading Restrictions
	Taxi Ranks		Pay and Display		Permit Holders Only		Permit Holders Only
	Limited Waiting		Free Parking		Disabled Badge Holders Only		Disabled Badge Holders Only
	Zonal Restrictions		Miscellaneous Restrictions		Clearways		Clearways

SCALE	1:1,250
DATE	19/11/2018
	MAP NUMBER T47



**Falkirk Council**

Falkirk Council
Abbotsford House
Davids Loan
Falkirk
FK2 7YZ

THE FALKIRK COUNCIL
(PROHIBITION AND
RESTRICTION OF WAITING
AND LOADING AT PARKING PLACES)
(DECIMINALISED PARKING ENFORCEMENT
AND CONSOLIDATION) ORDER 2018

This map is reproduced by permission of Ordnance Survey on
behalf of HMSO. © Crown Copyright. Unauthorised reproduction
infringes Crown copyright and may lead to prosecution or civil
proceedings.

Ordnance Survey Licence Number: 100022384

Shade	Restriction	Shade	Restriction	Shade	Restriction	Shade	Restriction
	No Waiting At Any Time		No Waiting At Any Time / No Loading		No Waiting At Any Time / No Loading At Any Time		No Waiting At Any Time / No Loading At Any Time
	No Waiting		No Waiting / No Loading		Loading Restrictions		Permit Holders Only
	Taxi Ranks		Pay and Display		Disabled Badge Holders Only		Clearways
	Limited Waiting		Free Parking				
	Zonal Restrictions		Miscellaneous Restrictions				

Key

Shade	Restriction	Shade	Restriction	Shade	Restriction
	No Waiting At Any Time		No Waiting At Any Time / No Loading		No Waiting At Any Time / No Loading At Any Time
	No Waiting		No Waiting / No Loading		Loading Restrictions
	Taxi Ranks		Pay and Display		Permit Holders Only
	Limited Waiting		Free Parking		Disabled Badge Holders Only
	Zonal Restrictions		Miscellaneous Restrictions		Clearways

SCALE

1:1,250

0 10 20 40 metres

DATE

19/11/2018

N
W
E
S

MAP NUMBER

K53

PRESS NOTICE

FALKIRK COUNCIL

**THE FALKIRK COUNCIL (ON-STREET PARKING SPACES FOR DISABLED
PERSONS REVOCATION) (VARIOUS STREETS NO 4) ORDER 2022**

The Council has made the above named Order under the Road Traffic Regulation Act 1984 as described in the Falkirk Herald of 27th January, 2022.

1. Full details may be inspected online at <http://www.tellmesotland.gov.uk/> or from Abbotsford House, Davids Loan, Falkirk by contacting adteam3.ds@falkirk.gov.uk
2. Any person wishing to question the validity of the order or any of its provisions on the grounds that it is not within the powers of the relevant Act or that a requirement of any such enabling Act or of any relevant regulations made thereunder has not been complied with may, within 6 weeks from 30/06/22, make application for the purpose to the Court of Session.

Acting Head of Roads Services and Engineering Design

Falkirk Council
Abbotsford House
Davids Loan
FALKIRK
FK2 7YZ