

## **FALKIRK COUNCIL**

### **THE FALKIRK COUNCIL (ON-STREET PARKING SPACES FOR DISABLED PERSONS REVOCATION) (VARIOUS STREETS NO 6) ORDER 20\_**

Falkirk Council in exercise of their powers under the Road Traffic Regulation Act 1984, as amended (hereinafter referred to as “the 1984 Act”) and of other enabling powers, and after consultation with the Chief Officer of Police in accordance with Part III of Schedule 9 to the 1984 Act, hereby make the following Order:-

1. This Order may be cited as “Falkirk Council (On-Street Parking Spaces for Disabled Persons Revocation)(Various Streets No 6) Order 2021” and shall come into operation on the \_\_\_\_ day of \_\_\_\_, Two Thousand and \_\_\_\_.
2. This Order hereby revokes The Falkirk Council (Prohibition and Restriction of Waiting and Loading and Parking Places) (Decriminalised Parking Enforcement and Consolidation) Order 2018 insofar as it relates to the disabled persons parking bays described in the schedule as indicated on plans listed in the schedule.
3. The effect of this Order will be to remove the designated sections of road described in the Schedule hereto as a parking space for disabled persons vehicles.

**Dated this \_\_\_\_ of \_\_\_\_, Two thousand and \_\_\_\_**

---

**Acting Head of Roads Services and Engineering Design**

Falkirk Council  
Abbotsford House  
Davids Loan  
FALKIRK  
FK2 7YZ

## **SCHEDULE**

### **Location of Parking Space for Disabled Persons Vehicles to be Removed**

Zetland Terrace, Main Street, Polmont  
TRO/22/010  
AQ54  
Revocation no: 766

On the north side of Zetland Terrace from the projected east boundary line of 15 Zetland Terrace in an easterly direction for a distance of 6.6 metres or thereby.

Craigbank Road, Avonbridge  
TRO/22/011  
AK79  
Revocation no: 767

On the southeast side of Craigbank Road from a point 2 metres south of the projected south boundary line of 41 Craigbank Road in a southwesterly direction for a distance of 6.6 metres or thereby.

South Green Drive, Airth  
TRO/22/012  
Revocation no: 768

On the south side of South Green Drive from the projected east boundary line of 6 South Green Drive in a westerly direction for a distance of 6.6 metres or thereby.

Montfort Place, Falkirk  
TRO/22/013  
AF52  
Revocation no: 769

On the north side of Montfort Place from the projected east building line of 18 Montfort Place in a westerly direction for a distance of 3.6 metres or thereby.

Cumbræ Drive, Tamfourhill  
TRO/22/014  
Revocation no: 770

On the south side of Cumbræ Drive from the projected east boundary line of 135 Cumbræ Drive in a westerly direction for a distance of 6.6 metres or thereby.

Chacefield Street, Bonnybridge  
TRO/22/015  
S45  
Revocation no: 771

On the north side of Chacefield Street from the projected west boundary line of 45 Chacefield Street in an easterly direction for a distance of 6.6 metres or thereby.

Wilson Avenue, Polmont  
TRO/22/016  
AP54  
Revocation no: 772

On the south side of Wilson Avenue from a point 1 metre east of the projected east building line of 29 Wilson Avenue in an easterly direction for a distance of 6.6 metres or thereby.

**FALKIRK COUNCIL**

**THE FALKIRK COUNCIL (ON-STREET PARKING SPACES FOR DISABLED PERSONS  
REVOCATION)(VARIOUS STREETS NO 6) ORDER 20\_**

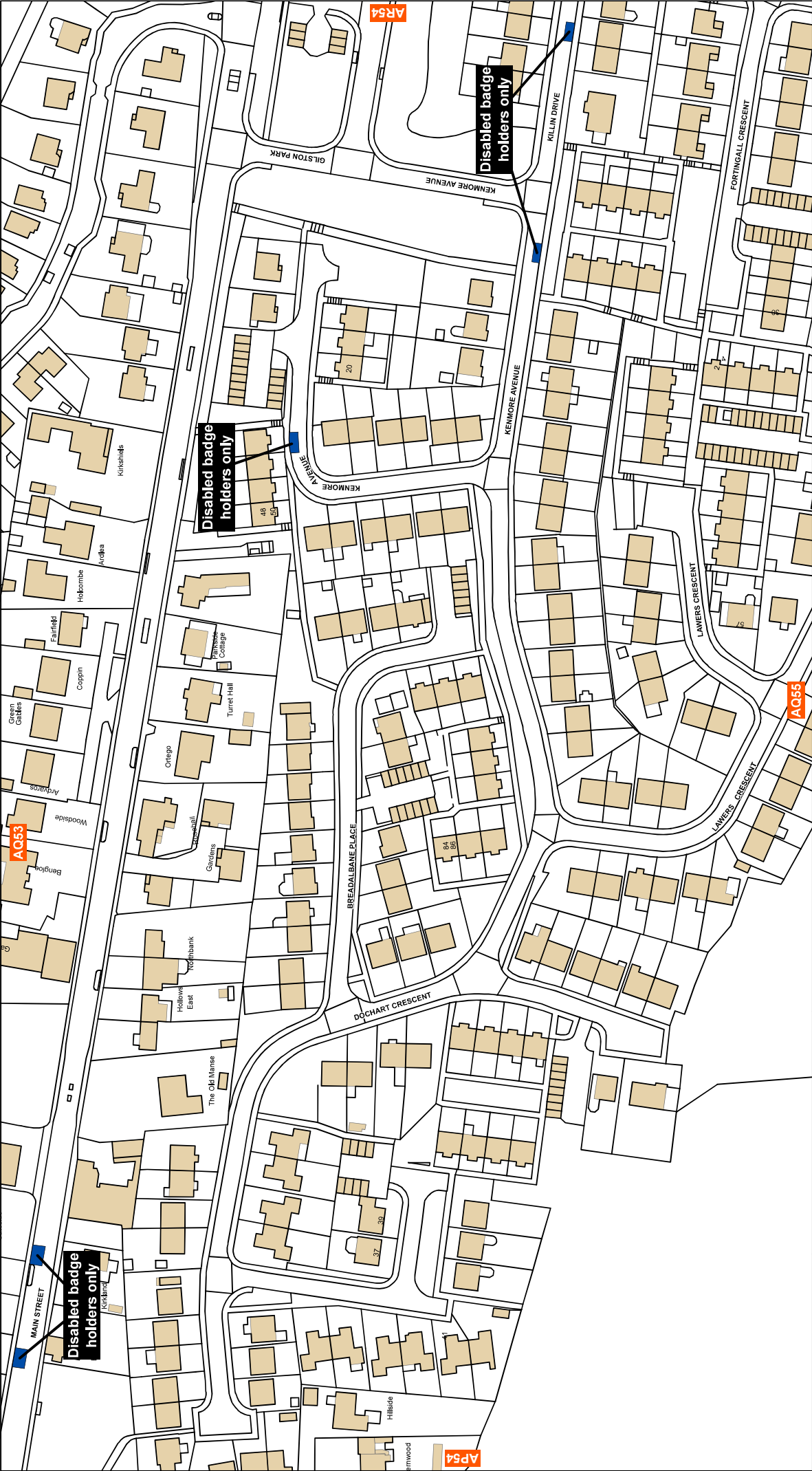
**Statement of Reasons for Making the Order**


The disabled persons' parking places are no longer used by a person in receipt of a Blue Badge or does not meet the requirements contained in The Disabled Persons' Parking Places (Scotland) Act 2009.

---

**Acting Head of Roads Services and Engineering Design**

Falkirk Council  
Abbotsford House  
Davids Loan  
FALKIRK  
FK2 7YZ



**Falkirk Council**

Falkirk Council  
Abbotsford House  
Davids Loan  
Falkirk  
FK2 7YZ

THE FALKIRK COUNCIL  
(PROHIBITION AND  
RESTRICTION OF WAITING  
AND LOADING AND PARKING PLACES)  
(DECIMIALISED PARKING ENFORCEMENT  
AND CONSOLIDATION) ORDER 2018

This map is reproduced by permission of Ordnance Survey on  
behalf of HMSO. © Crown Copyright. Unauthorised reproduction  
infringes Crown copyright and may lead to prosecution or civil  
proceedings.

Ordnance Survey Licence Number: 100022384

Shade	Restriction	Shade	Restriction	Shade	Restriction
	No Waiting At Any Time		No Waiting At Any Time / No Loading		No Waiting At Any Time / No Loading At Any Time
	No Waiting		No Waiting / No Loading		Loading Restrictions
	Taxi Ranks		Pay and Display		Permit Holders Only
	Limited Waiting		Free Parking		Disabled Badge Holders Only
	Zonal Restrictions		Miscellaneous Restrictions		Clearways

SCALE

1:1,250

0 10 20 40  
metres

DATE

19/11/2018

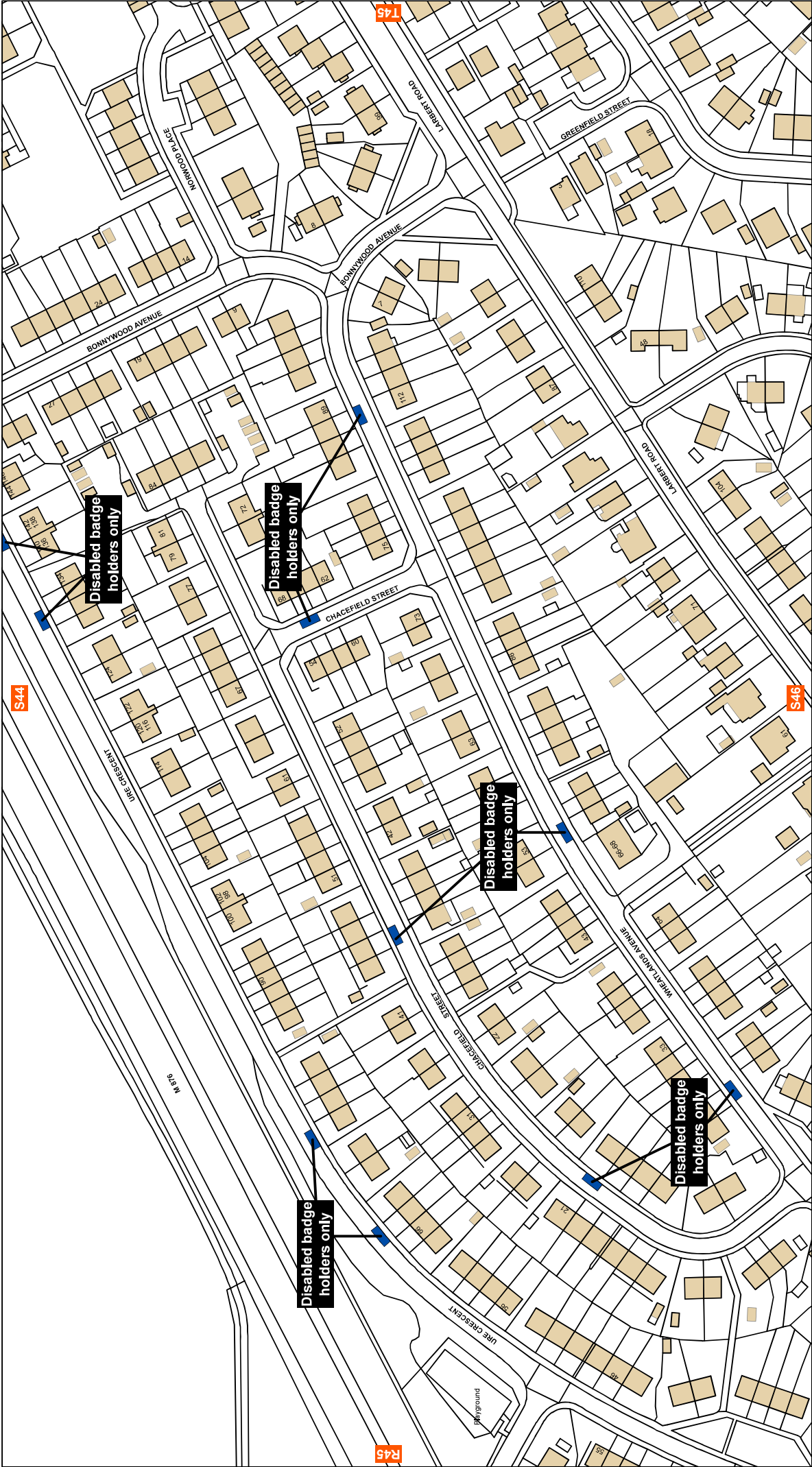
MAP  
NUMBER


AQ54









**Falkirk Council**

Falkirk Council  
Abbotsford House  
Davids Loan  
Falkirk  
FK2 7YZ


THE FALKIRK COUNCIL  
(PROHIBITION AND  
RESTRICTION OF WAITING  
AND LOADING AND PARKING PLACES)  
(DECIMINALISED PARKING ENFORCEMENT  
AND CONSOLIDATION) ORDER 2018

This map is reproduced by permission of Ordnance Survey on  
behalf of HMSO. © Crown Copyright and may lead to prosecution or civil  
proceedings.  
Ordnance Survey Licence Number: 100022384

Shade	Restriction	Shade	Restriction	Shade	Restriction
	No Waiting At Any Time		No Waiting At Any Time / No Loading		No Waiting At Any Time / No Loading At Any Time
	No Waiting		No Waiting / No Loading		Loading Restrictions
	Taxi Ranks		Pay and Display		Permit Holders Only
	Limited Waiting		Free Parking		Disabled Badge Holders Only
	Zonal Restrictions		Miscellaneous Restrictions		Clearways


SCALE

1:1,250



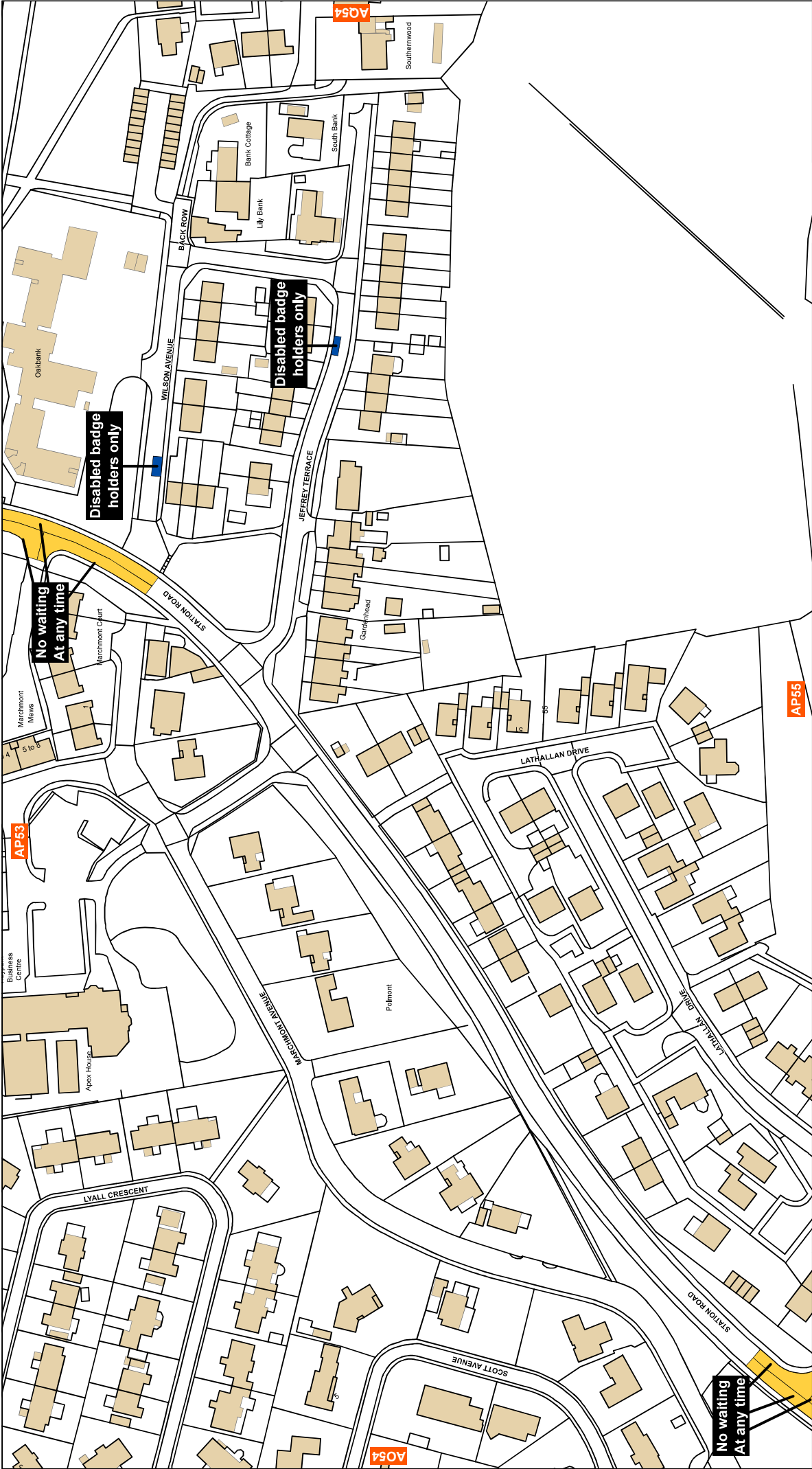
DATE
















































19/11/2018



MAP NUMBER

S45



 <b>Falkirk Council</b>	THE FALKIRK COUNCIL (PROHIBITION AND RESTRICTION OF WAITING AND LOADING AND PARKING PLACES) (DECIMIALISED PARKING ENFORCEMENT AND CONSOLIDATION) ORDER 2018																																										
Falkirk Council Abbotsford House Davids Loan Falkirk FK2 7YZ	This map is reproduced by permission of Ordnance Survey on behalf of HMSO. © Crown copyright. Unauthorised reproduction infringes Crown copyright and may lead to prosecution or civil proceedings.  Ordnance Survey Licence Number: 100023384																																										
		SCALE		1:1,250	 N W E S	MAP NUMBER	AP54																																				
		DATE		19/11/2018																																							
		<div>Key</div> <table><thead><tr><th>Shade</th><th>Restriction</th><th>Shade</th><th>Restriction</th><th>Shade</th><th>Restriction</th></tr></thead><tbody><tr><td></td><td>No Waiting At Any Time</td><td></td><td>No Waiting At Any Time / No Loading</td><td></td><td>No Waiting At Any Time / No Loading At Any Time</td></tr><tr><td></td><td>No Waiting</td><td></td><td>No Waiting / No Loading</td><td></td><td>Loading Restrictions</td></tr><tr><td></td><td>Taxi Ranks</td><td></td><td>Pay and Display</td><td></td><td>Permit Holders Only</td></tr><tr><td></td><td>Limited Waiting</td><td></td><td>Free Parking</td><td></td><td>Disabled Badge Holders Only</td></tr><tr><td></td><td>Zonal Restrictions</td><td></td><td>Miscellaneous Restrictions</td><td></td><td>Clearways</td></tr></tbody></table>						Shade	Restriction	Shade	Restriction	Shade	Restriction		No Waiting At Any Time		No Waiting At Any Time / No Loading		No Waiting At Any Time / No Loading At Any Time		No Waiting		No Waiting / No Loading		Loading Restrictions		Taxi Ranks		Pay and Display		Permit Holders Only		Limited Waiting		Free Parking		Disabled Badge Holders Only		Zonal Restrictions		Miscellaneous Restrictions		Clearways
Shade	Restriction	Shade	Restriction	Shade	Restriction																																						
	No Waiting At Any Time		No Waiting At Any Time / No Loading		No Waiting At Any Time / No Loading At Any Time																																						
	No Waiting		No Waiting / No Loading		Loading Restrictions																																						
	Taxi Ranks		Pay and Display		Permit Holders Only																																						
	Limited Waiting		Free Parking		Disabled Badge Holders Only																																						
	Zonal Restrictions		Miscellaneous Restrictions		Clearways																																						



## PRESS NOTICE

### FALKIRK COUNCIL THE FALKIRK COUNCIL (ON-STREET PARKING SPACES FOR DISABLED PERSONS REVOCATION) (VARIOUS STREETS NO 4) ORDER 20\_

The Council proposes to make the above named Order under the Road Traffic Regulation Act 1984.

1. Full details may be inspected online at <http://www.tellemScotland.gov.uk/> or from Abbotsford House, Davids Loan, Falkirk by contacting [adteam3.ds@falkirk.gov.uk](mailto:adteam3.ds@falkirk.gov.uk)
2. Objectors must state their grounds for objection in writing, to be received by 21/07/22 to: Head of Design, Roads and Transport, Abbotsford House, David's Loan, Falkirk, FK2 7YZ. Alternatively, objectors can e-mail objections to [adteam3.ds@falkirk.gov.uk](mailto:adteam3.ds@falkirk.gov.uk).
3. The general effect of the Order will be to introduce the type of restriction at the associated location listed below:

Locations	Types
Zetland Terrace, Main Street, Polmont TRO/22/010 AQ54 Revocation no: 766	Revocation of Disabled Persons Parking Place
Craigbank Road, Avonbridge TRO/22/011 AK79 Revocation no: 767	Revocation of Disabled Persons Parking Place
South Green Drive, Airth TRO/22/012 Revocation no: 768	Revocation of Disabled Persons Parking Place
Montfort Place, Falkirk TRO/22/013 AF52 Revocation no: 769	Revocation of Disabled Persons Parking Place
Cumrae Drive, Tamfourhill TRO/22/014 Revocation no: 770	Revocation of Disabled Persons Parking Place
Chacefield Street, Bonnybridge TRO/22/015 S45 Revocation no: 771	Revocation of Disabled Persons Parking Place
Wilson Avenue, Polmont TRO/22/016 AP54 Revocation no: 772	Revocation of Disabled Persons Parking Place

#### Acting Head of Roads Services and Engineering Design

Falkirk Council

Abbotsford House

Davids Loan

FALKIRK

FK2 7YZ