

FALKIRK COUNCIL

THE FALKIRK COUNCIL (M9 JUNCTION 5, CADGERS BRAE) (TEMPORARY FOOTWAYCLOSURE) (NO.TTRO/1864) ORDER 2022

The Council has made the above named Order under section 14(1) of the Road Traffic Regulation Act 1984, that the footway from A9 Eastbound adjacent to Klondyke Garden Centre to A905 Beancross Road at traffic island just north of Cadgers Brae roundabout will be temporarily closed from 06.00 hours on 24/03/22 until 18.00 hours on 05/09/22. The footway closure is necessary for public safety reasons during road improvement works.

1. Full details may be inspected online at <http://www.tellmesotland.gov.uk/> between 24/03/22 – 05/09/22 and or from Abbotsford House, Davids Loan, Falkirk by contacting adteam3.ds@falkirk.gov.uk
2. This Order temporarily closes the footway from A9 Eastbound adjacent to Klondyke Garden Centre to A905 Beancross Road at traffic island just north of Cadgers Brae roundabout.
3. The alternative route is via A9, Helix path network, Primrose Avenue and A905 Beancross Road, and vice versa.

Acting Head of Design, Roads and Transport

Falkirk Council
Abbotsford House
Davids Loan
FALKIRK
FK2 7YZ

**FALKIRK COUNCIL
THE FALKIRK COUNCIL (M9 JUNCTION 5, CADGERS BRAE)
(TEMPORARY FOOTWAY CLOSURE)
(NO.TTRO/1864) ORDER 2022**

Falkirk Council, in exercise of the powers conferred by Section 14(1) and (4) as read with Section 2(1) of the Road Traffic Regulation Act 1984 (as amended) and of all other enabling powers, being satisfied that the traffic on the lengths of Road specified in the Schedule to this Order should be restricted or prohibited as hereinafter provided because works are being or are proposed to be executed on or near the said lengths, hereby make the following Order:-

Citation, commencement and cessation

(1) This Order may be cited as 'The Falkirk Council (M9 Junction 5, Cadgers Brae) (Temporary Footway Closure) (TTRO/1864) Order 2022' and shall come into force from 06.00 hours on 24/03/22 until 18.00 hours on 05/09/22 or until completion of the works, whichever is sooner.

Interpretation

(2) The Interpretation Act 1978 shall apply for the interpretation of this Order as it applies for the interpretation of an Act of Parliament.

Temporary Prohibition on Use of a Road

(3) Subject to article 4, no person shall use, or permit the use of, any vehicle on the length of Road and during the period(s) specified in the schedule when a prohibition is identified as applying to a part or parts of that length of road by means of one or more of the traffic signs prescribed in the Traffic Signs Regulations and General Directions 2016.

Exemption for Emergency and Works Vehicles

(4) Article 3 does not apply to a vehicle being used in an emergency for Scottish Fire Rescue Service; Maritime and Coastguard Agency; Scottish Ambulance Service; or Police Scotland purposes; or a vehicle whilst being used for carrying out the works.

DATED THIS 16 DAY OF MARCH, 2022

Acting Head of Design, Roads and Transport

Falkirk Council
Abbotsford House
Davids Loan
FALKIRK
FK2 7YZ

FALKIRK COUNCIL

**THE FALKIRK COUNCIL (M9 JUNCTION 5, CADGERS BRAE)
(TEMPORARY FOOTWAYCLOSURE)
(NO.TTRO/1864) ORDER 2022**

Schedule
Length of Road
A9 Eastbound adjacent to Klondyke Garden Centre to A905 Beancross Road at traffic island just north of Cadgers Brae roundabout.

Time of closure:

06.00 hours on 24/03/22 to 18.00 hours on 05/09/22

Alternative Route:

The alternative route is via A9, Helix path network, Primrose Avenue and A905 Beancross Road, and vice versa.

FALKIRK COUNCIL

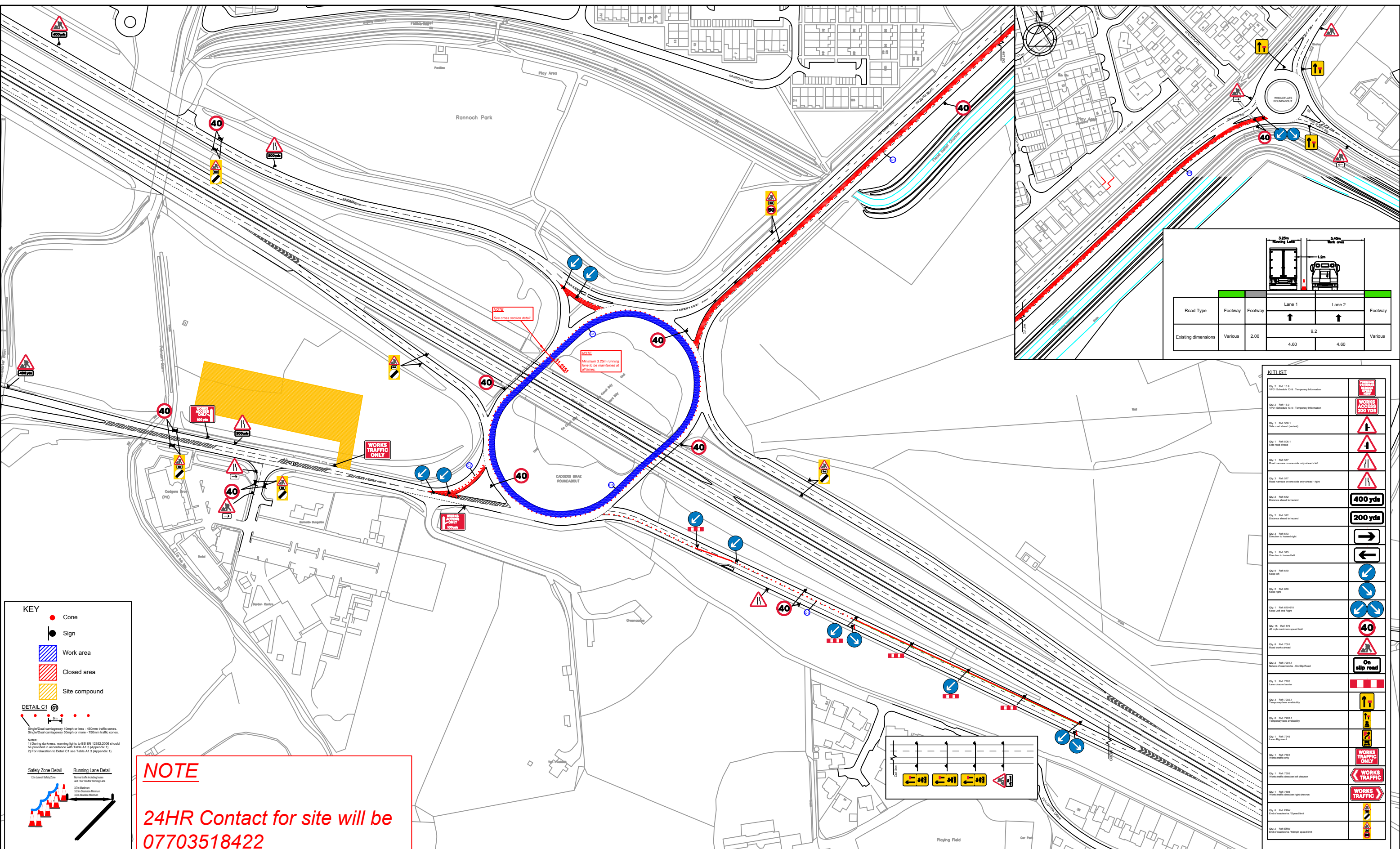
**THE FALKIRK COUNCIL (M9 JUNCTION 5, CADGERS BRAE)
(TEMPORARY FOOTWAYCLOSURE)
(NO.TTRO/1864) ORDER 2022**

Statement of Reasons for Making the Order

The temporary footway closure is to ensure public safety during construction of road improvement works, but will only have effect in relation to such part or parts of the lengths of road as defined and during the periods stated in the Schedule to this Order and indicated by the appropriate traffic signs.

Acting Head of Design, Roads and Transport

Falkirk Council
Abbotsford House
Davids Loan
FALKIRK
FK2 7YZ



Markon Traffic Safety & Management Ltd
 Antonine House, 6-10 Dunnswood Road
 Wardpark South.
 Cumbernauld G67 3EN
 Tel: 01236875134 Fax: 01236875525
 e: a.bustard@markon.co.uk

CLIENT: MacLay Civil Engineering

DRAWN BY: A.JAGGERS
 SCALE: NOT TO SCALE

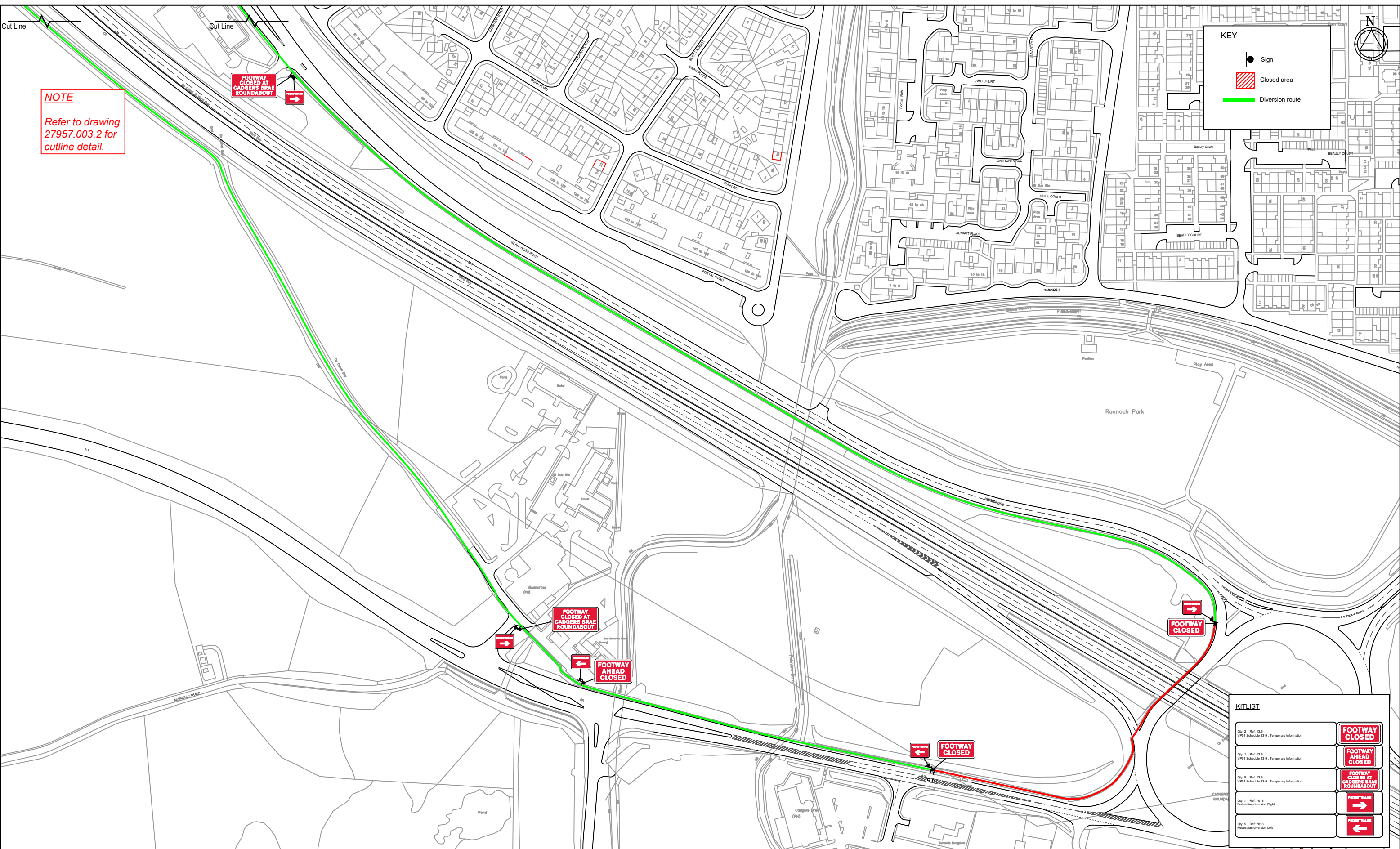
NOTES: WORKS ACCESS AND WORKS EXIT TO BE AGREED ON SITE WITH CLIENT.

CHECKED BY: A.BUSTARD
 Date: 09/03/2022

Title: PROPOSED TRAFFIC MANAGEMENT FOR: M9 Junction 5 - Cadgers Brae RBT Polmont, Falkirk, Scotland
 Grid Ref: 292959 , 679568
 Inner ring management

Job No. Drawing No. 27957.002 Rev No.

Rev	Date	Revision	Rev by	Chckd by



NOTE
Refer to drawing 27957.003.2 for outline detail.

KEY

- Sign
- ▨ Closed area
- Diversion route

KIT LIST	
Qty: 2 Ref: 13.9 VPI1 Schedule 13.9 - Temporary Information	FOOTWAY CLOSED
Qty: 1 Ref: 13.9 VPI1 Schedule 13.9 - Temporary Information	FOOTWAY AHEAD CLOSED
Qty: 5 Ref: 13.9 VPI1 Schedule 13.9 - Temporary Information	FOOTWAY CLOSED AT CADGERS BRAE ROUNDABOUT
Qty: 7 Ref: 7018 Pedestrian diversion Right	PEDESTRIANS →
Qty: 5 Ref: 7018 Pedestrian diversion Left	PEDESTRIANS ←

Rev	Date	Revision	Rev by	Chckd by



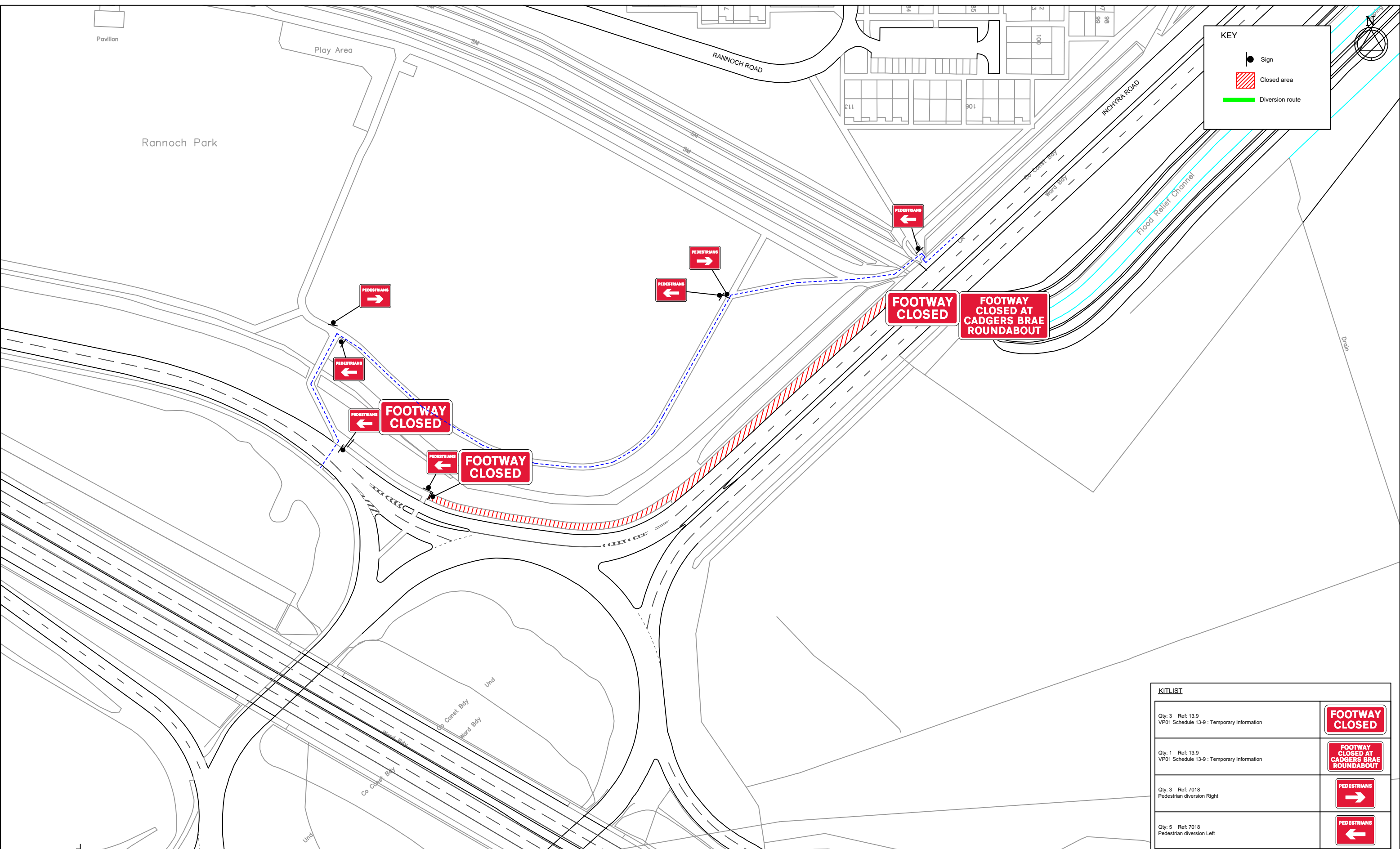
Markon Traffic Safety & Management Ltd
Antonine House, 6-10 Dunnswood Road
Wardpark South.
Cumbernauld G67 3EN
Tel: 01236875134 Fax: 01236875525
e: a.bustard@markon.co.uk

CLIENT:

DRAWN BY: A.JAGGERS
SCALE: NOT TO SCALE

NOTES:
WORKS ACCESS
WORKS EXIT
WORKS ACCESS AND WORKS EXIT TO BE AGREED ON SITE WITH CLIENT.
CHECKED BY: A.BUSTARD
Date: 09/03/2022

Title: **PROPOSED TRAFFIC MANAGEMENT FOR: M9 Junction 5 - Cadgers Brae RBT Polmont, Falkirk, Scotland**
Grid Ref: 292959 , 679568
Pedestrian management
Job No.
Drawing No. 27957.003.1
Rev No.



KEY

- Sign
- ▨ Closed area
- Diversion route

KITLIST	
Qty: 3 Ref: 13.9 VP01 Schedule 13-9 : Temporary Information	FOOTWAY CLOSED
Qty: 1 Ref: 13.9 VP01 Schedule 13-9 : Temporary Information	FOOTWAY CLOSED AT CADGERS BRAE ROUNDABOUT
Qty: 3 Ref: 7018 Pedestrian diversion Right	PEDESTRIANS →
Qty: 5 Ref: 7018 Pedestrian diversion Left	PEDESTRIANS ←

Rev	Date	Revision	Rev by	Chkd by

MARKON LTD
TRAFFIC SAFETY & MANAGEMENT

Markon Traffic Safety & Management Ltd
Antonine House, 6-10 Dunnswood Road
Wardpark South.
Cumbernauld G67 3EN
Tel: 01236875134 Fax: 01236875525
e: a.bustard@markon.co.uk

CLIENT:
MacLay
Civil Engineering

DRAWN BY: A.JAGGERS
SCALE: NOT TO SCALE

NOTES:
WORKS ACCESS
WORKS EXIT

WORKS ACCESS AND WORKS EXIT TO BE AGREED ON SITE WITH CLIENT.

CHECKED BY: A.BUSTARD
Date: 09/03/2022

Title: **PROPOSED TRAFFIC MANAGEMENT FOR: M9 Junction 5 - Cadgers Brae RBT Polmont, Falkirk, Scotland**
Grid Ref: 292959 , 679568
Pedestrian management

Job No. Drawing No. Rev No.
 27957.003.3