

FALKIRK COUNCIL

THE FALKIRK COUNCIL (DUNURE STREET, BONNYBRIDGE) (TEMPORARY PROHIBITION OF TRAFFIC) (NO.TTRO/378) ORDER 2013

The Council hereby gives notice that under Section 14(2) of the Road Traffic Regulation Act 1984, Dunure Street, Bonnybridge will be temporarily closed from 12:00hrs on 04/07/13 – 18:00hrs on 09/07/13. The closure is to allow Scottish Power to Carry Out emergency repairs to their electricity network.

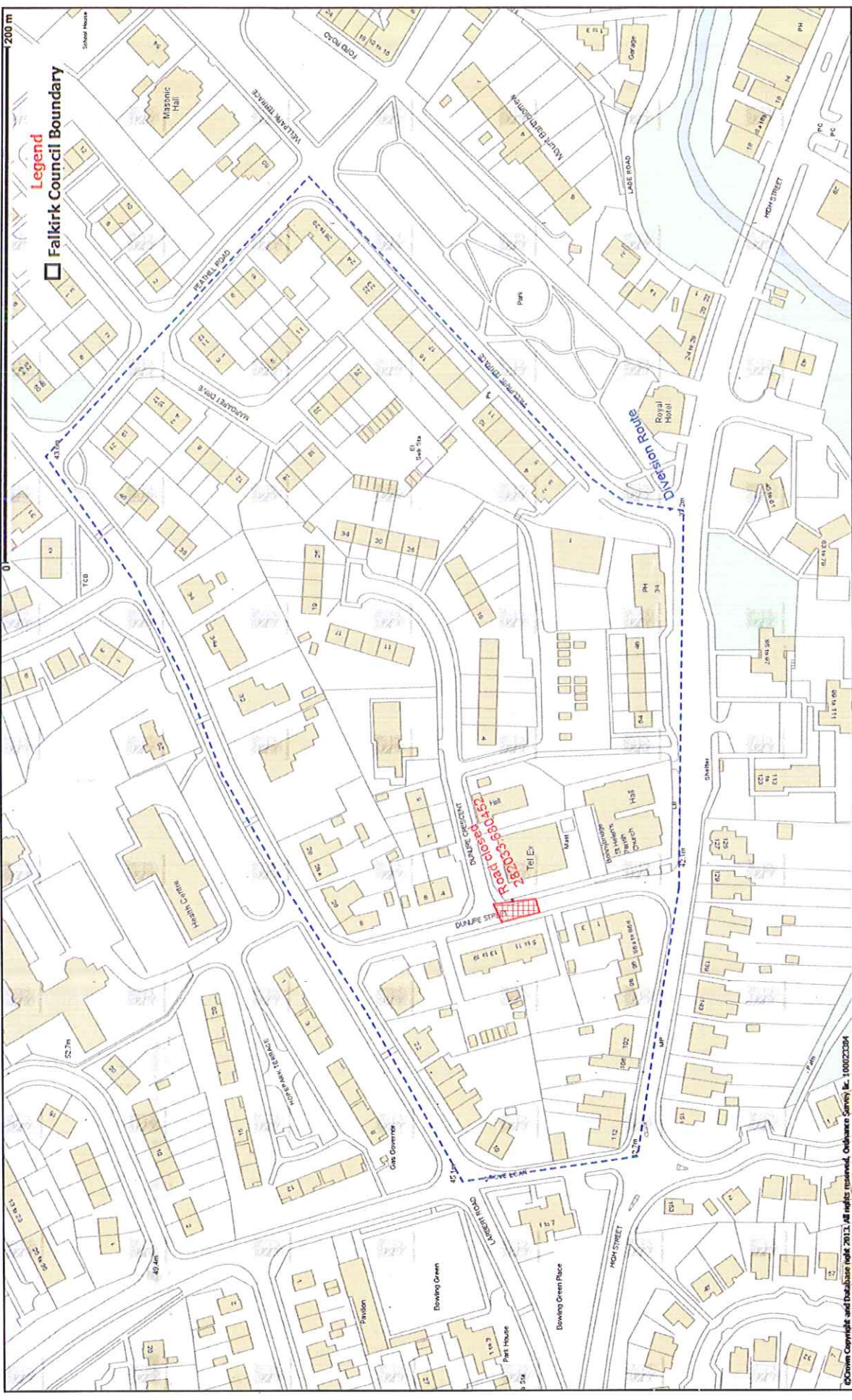
1. Full details may be inspected at Abbotsford House, Davids Loan, Mon-Fri between 9.30am – 4.30pm, between 05/07/13 – 09/07/13 and <http://www.tellmesotland.gov.uk/>.
2. 30m section from Dunure Crescent junction heading north on Dunure Street.
3. (The) alternative route(s) is/are: From High Street:
West – high Street, Drove Loan and Larbert Road.
East – High Street, Wellpark terrace, Peathill Road and Larbert Road.

From Larbert Road:
West – Larbert Road, Drove Loan and High Street.
East – Larbert Road, Peathill Road, Wellpark Terrace and High Street.

DATED THIS 5 DAY OF JULY TWO THOUSAND AND THIRTEEN

Head of Roads & Design

Falkirk Council
Abbotsford House
Davids Loan
FALKIRK
FK2 7YZ

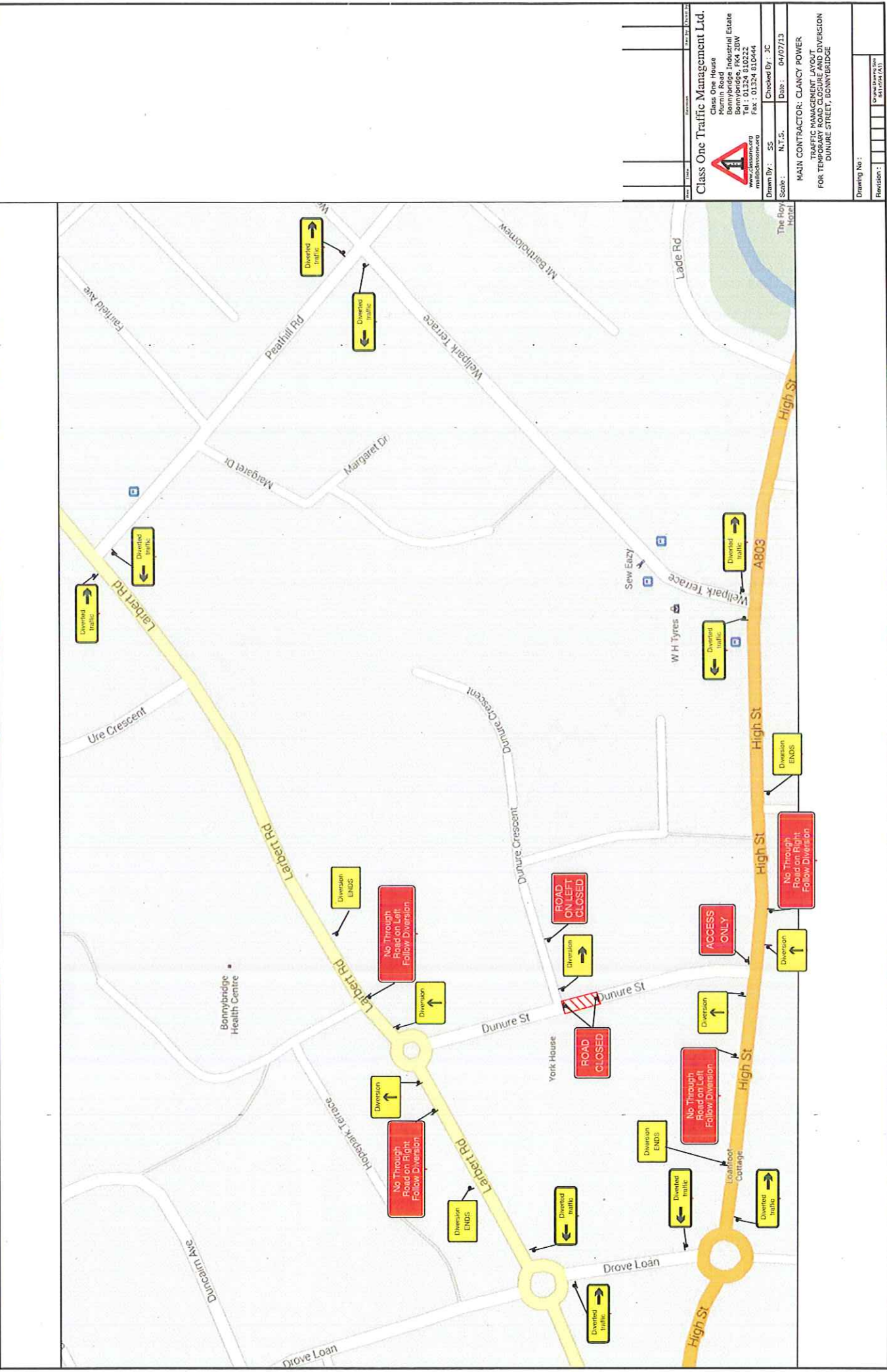



Dunure Street
Closure



Roads
Scale 1:2000

© Crown Copyright and Database right 2013. All rights reserved. Ordnance Survey lic. 100023384



	
Class One Traffic Management Ltd. Class One House Murrin Road Bonnybridge Industrial Estate Bonnybridge, G62 8BW www.classone.org multibusiness@classone.org Fax: 01324 510444	
Drawn By: SE Checked By: JC Date: 04/07/13	Scale: N.T.S. MAIN CONTRACTOR: CLANCY POWER TRAFFIC MANAGEMENT LAYOUT FOR TECHNICAL AND CONSTRUCTION DIVISION DUNNIB STREET, BONNYBRIDGE
Drawing No.: Revision:	Approved By: Date: