

FALKIRK COUNCIL
THE FALKIRK COUNCIL (LAURIESTON ROAD, GRANGEMOUTH)
(TEMPORARY PROHIBITION ON USE OF A ROAD) ORDER 2012

Falkirk Council, in exercise of the powers conferred by Section 14(1) and (4) as read with Section 2(1) of the Road Traffic Regulation Act 1984 (as amended) and of all other enabling powers, being satisfied that the traffic on the lengths of Road specified in the Schedule to this Order should be restricted or prohibited as hereinafter provided because works are being or are proposed to be executed on or near the said lengths, hereby make the following Order:-

Citation, commencement and cessation

- (1) This Order may be cited as "The Falkirk Council (Laurieston Road, Grangemouth) (Temporary Prohibition on Use of a Road) Order 2012" and shall come into force on 18 February 2012 till 10 March 2012 or until completion of the works, whichever is sooner.

Interpretation

- (2) The Interpretation Act 1978 shall apply for the interpretation of this Order as it applies for the interpretation of an Act of Parliament.


Temporary Prohibition on Use of a Road

- (3) Subject to article 4, no person shall use, or permit the use of, any vehicle on the length of Road specified in the schedule when a prohibition is identified as applying to a part or parts of that length of road by means of one or more of the traffic signs prescribed in Diagram 7010.1 and 7105 of the Traffic Signs Regulations 2002.

Exemption for Emergency and Works Vehicles

- (4) Article 3 does not apply to a vehicle being used in an emergency for fire brigade, ambulance, police or coastguard purposes or a vehicle while being used for carrying out the works.

DATED THIS 18 DAY OF JANUARY, TWO THOUSAND AND TWELVE


Robert McMaster
Head of Roads & Design
Falkirk Council
Abbotsford House
Davids Loan
FALKIRK
FK2 7YZ

**THE FALKIRK COUNCIL
(LAURIESTON ROAD, GRANGEMOUTH)
(TEMPORARY PROHIBITION ON USE OF A ROAD) ORDER 2012**

Schedule
Length of Road
To Temporarily close Laurieston Road, Grangemouth from Saturday 18 February 2012 for 3 weeks between Evans Halshaw and Thornbridge Yard. The road will be closed in two sections – between Evans Halshaw and Thornbridge Business Centre for the first two weeks and then between Thornbridge Business Centre and Thornbridge Yard for the third week. Works within these sections will be phased to maintain access to adjacent premises.


Alternative Route:

Traffic will be diverted via A904 Falkirk Road, A9 Laurieston Bypass, Icehouse Brae (North) and vice versa.

**THE FALKIRK COUNCIL
(LAURIESTON ROAD, GRANGEMOUTH)
(TEMPORARY PROHIBITION ON USE OF A ROAD) ORDER 2012**

Statement of Reasons for Making the Order

The temporary prohibition of vehicles is considered necessary to facilitate works being carried out on the Laurieston Road, Grangemouth, but will only have effect in relation to such part of parts of the lengths of road as are indicated by the appropriate traffic signs and during the periods corresponding to those lengths of road specified in the Schedule to this notice.



Robert McMaster
Head of Roads & Design
Falkirk Council
Abbotsford House
Davids Loan
FALKIRK
FK2 7YZ

NOTICE

THE FALKIRK COUNCIL (LAURIESTON ROAD, GRANGEMOUTH) (TEMPORARY PROHIBITION ON USE OF A ROAD) ORDER 2012

Falkirk Council has made the above named Order under Section 14(1) and (4) as read with Section 2(1) of the Roads Traffic Regulation Act 1984 (as amended) on 18 February 2012.

The effect of this Order shall be to temporarily prohibit the use of vehicles on the length of Road identified in the Schedule to this Notice during the period from 18 February 2012 till 10 March 2012 or until completion of the works, whichever is sooner. The temporary restriction of vehicles is considered necessary to facilitate works being carried out on Laurieston Road, Grangemouth, but will only have effect in relation to such part of parts of the lengths of road as are indicated by the appropriate traffic signs and during the periods corresponding to those lengths of road specified in the Schedule to this notice.

A copy of the order, together with a copy of the relative plan may be examined at Abbotsford House, Davids Loan, Falkirk and at the One-Stop Shop, Callendar Square, Falkirk, during normal office hours, free of charge.

Robert McMaster, Head of Roads & Design

Falkirk Council
Roads Administration
Abbotsford House
Davids Loan
FALKIRK
FK2 7YZ

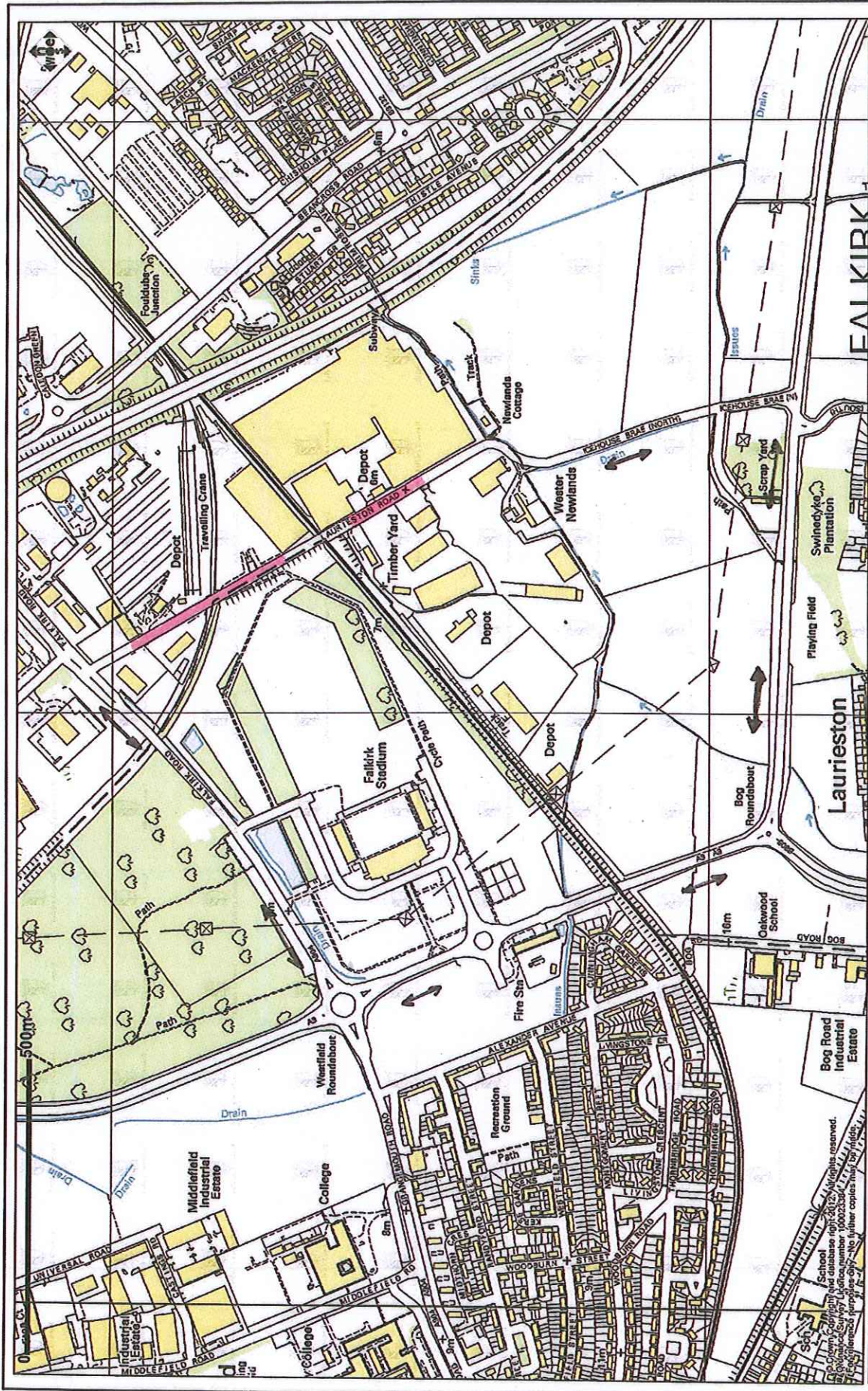
Schedule
Length of Road To Temporarily close Laurieston Road, Grangemouth from Saturday 18 February 2012 for 3 weeks between Evans Halshaw and Thornbridge Yard. The road will be closed in two sections – between Evans Halshaw and Thornbridge Business Centre for the first two weeks and then between Thornbridge Business Centre and Thornbridge Yard for the third week. Works within these sections will be phased to maintain access to adjacent premises. Alternative Route Traffic will be diverted via A904 Falkirk Road, A9 Laurieston Bypass, Icehouse Brae (North) and vice versa.

**THE FALKIRK COUNCIL
(LAURIESTON ROAD, GRANGEMOUTH)
(TEMPORARY PROHIBITION ON USE OF A ROAD) ORDER 2012**

This is the plan referred to in The Falkirk Council (Laurieston Road, Grangemouth) (Temporary Prohibition on Use of a Road) Order 2012 made by Falkirk Council on 18 January 2012.



Robert McMaster
Head of Roads & Design
Falkirk Council
Roads Administration
Abbotsford House
Davids Loan
FALKIRK
FK2 7YZ



Laurieston Road, Grangemouth - Temporary Closure



SECTIONS OF LNR TO BE CLOSED

DIVERSTON ROUTE

Reproduced by permission of Ordnance Survey on behalf of HMSO.
 © Crown copyright and database right 2011. All rights reserved.
 Ordnance Survey Licence number 100023394