

**THE EAST RENFREWSHIRE COUNCIL**  
**(DISABLED PERSONS' PARKING PLACES)**  
**(ON-STREET) ORDER 2020**  
**(AMENDMENT NO. 1)**

**THE EAST RENFREWSHIRE COUNCIL**  
**(DISABLED PERSONS' PARKING PLACES)**  
**(ON-STREET) ORDER 2020**  
**(AMENDMENT NO. 1)**

The East Renfrewshire Council ("The Council") in exercise of powers conferred on them by section 45 and 124 of the Road Traffic Regulation Act 1984 ("the said Act") and all other enabling powers and after consultation with the chief officer of police for the Council's area in accordance with paragraph 20(1) of Schedule 9 to the said Act, hereby make the following Order:

1. This Order may be cited as "The East Renfrewshire Council (Disabled Persons' Parking Places) (On-Street) Order 2020 (Amendment No. 1)" and shall come into operation on the 6 March 2023.
2. The interpretation Act 1978 shall apply for the interpretation of this Order as it applies for the interpretation of an Act of Parliament.
3. The disabled persons parking places listed in Schedule 1 of this Order shall be **removed** from Schedule 1 of "The East Renfrewshire Council (Disabled Persons' Parking Places) (On-Street) Order 2020".
4. The disabled persons parking places listed in Schedule 2 of this Order shall be **added** to Schedule 1 of "The East Renfrewshire Council (Disabled Persons' Parking Places) (On-Street) Order 2020"
5. Except in so far as amended by this Order, the provisions of "The East Renfrewshire Council (Disabled Persons' Parking Places) (On-Street) Order 2020" dated 6<sup>th</sup> March 2020 shall remain in full force and effect.

This Order together with the Schedules annexed are sealed with the Common Seal of the said The East Renfrewshire Council and subscribed for them and on their behalf by Gerard James Mahon, Chief Officer (Legal and Procurement) and duly Authorised Signatory together at Giffnock on 3 March 2023.

**THE EAST RENFREWSHIRE COUNCIL**  
**(DISABLED PERSONS' PARKING PLACES)**  
**(ON-STREET) ORDER 2020**  
**(AMENDMENT NO. 1)**

**SCHEDULE 1**

**DISABLED PERSONS PARKING PLACES TO BE REMOVED FROM**

**THE EAST RENFREWSHIRE COUNCIL (DISABLED PERSONS' ON-STREET PARKING PLACES) ORDER 2020**

TOWN	STREET	LOCATION DESCRIPTION	Ref. No.
Barrhead	Fenwick Drive	South side of road, approximately 208 metres or thereby north west from the extended kerbline of Oakbank Drive, extending for a distance of 6.6 metres or thereby. (Adjacent to or near 128 Fenwick Drive)	ON20-33
Barrhead	Main Street	Southeast side of road, approximately 50 metres north east of the extended kerbline of Millview, extending for a distance of 6.6 metres or thereby. (Adjacent to or near 242 Main Street)	ON20-64
Barrhead	Rowanpark Drive	Northeast side of road, approximately 38 metres or thereby south east from the extended kerbline of Brownside Avenue, extending for a distance of 6.6 metres or thereby. (Adjacent to or near 26 Rowan Park Drive)	ON20-72
Clarkston	Randolph Drive	East side of road, approximately 37 metres or thereby from the extended kerbline of Randolph Avenue, extending for a distance of 6.6 metres or thereby. Adjacent to or near No 107 Randolph Avenue)	ON20-99
Eaglesham	Bonnyton Drive	Southeast side of the road, approximately 12 metres or thereby southwest from the extended southern kerbline of the cul-de-sac serving property No's 209-327 Bonnyton Drive, extending for a distance of 6.6 metres or thereby. (Adjacent to or near 327 Bonnyton Drive)	ON20-105
Eaglesham	Polnoon Street	Northwest side of road, approximately 18 metres or thereby north east from the extended kerbline of Glendinning Place, extending for a distance of 6.6 metres or thereby. (Adjacent to or near 26 Polnoon Street)	ON20-115
Giffnock	Carrick Crescent	Northeast side of road, approximately 66 metres or thereby south west from the south eastern kerbline of Eastwoodmains Road then approximately 14 metres or thereby north west, extending for a distance of 6.6 metres or thereby. (Adjacent to or near 13 Carrick Crescent)	ON20-116
Giffnock	Carrick Crescent	Southwest side of road, approximately 66 metres or thereby south west from the south eastern kerbline of Eastwoodmains Road then approximately 27 metres or thereby north west, extending for a distance of 6.6 metres or thereby. (Adjacent to or near 24 Carrick Crescent)	ON20-117
Giffnock	Giffnock Park Avenue	West side of road, approximately 15 metres or thereby south from the extended kerbline of Merryton Avenue, extending for a distance of 6.6 metres or thereby. (Adjacent to or near 36 Giffnock Park Avenue)	ON20-128

TOWN	STREET	LOCATION DESCRIPTION	Ref. No.
Giffnock	Braidholm Crescent	Southwest side of road, approximately 40 metres or thereby north west from the extended kerbline of Braidholm Road on Braidholm Crescent, extending for a distance of 6.6 metres or thereby. (Adjacent to or near 6 Braidholm Crescent)	ON20-129
Netherlee	First Avenue	North side of road, approximately 170 metres or thereby east from the extended kerbline of Clarkston Road, extending for a distance of 6.6 metres or thereby. (Adjacent to or near 31 First Avenue)	ON20-162
Netherlee	Ormonde Avenue	West side of road, approximately 65 metres north from the extended kerbline of Deanwood Road, extending for a distance of 6.6 metres or thereby. (Adjacent to or near 6 Ormonde Avenue)	ON20-164
Newton Mearns	Moorhill Crescent	East side of road, approximately 65 metres north from the extended northern kerbline of Hill Avenue, extending for a distance of 6.6 metres or thereby. (Adjacent to or near 37 Moorhill Crescent)	ON20-184
Thornliebank	Kennishead Road	Northeast side of road, approximately 7 metres northwest from the extended north western kerbline of Summerlea Road, extending for a distance of 6.6 metres or thereby. (Adjacent to or near 26 Kennishead Road)	ON20-203

**THE EAST RENFREWSHIRE COUNCIL**  
**(DISABLED PERSONS' PARKING PLACES)**  
**(ON-STREET) ORDER 2020**  
**(AMENDMENT NO. 1)**

**SCHEDULE 2**

**DISABLED PERSONS PARKING PLACES TO BE ADDED TO**

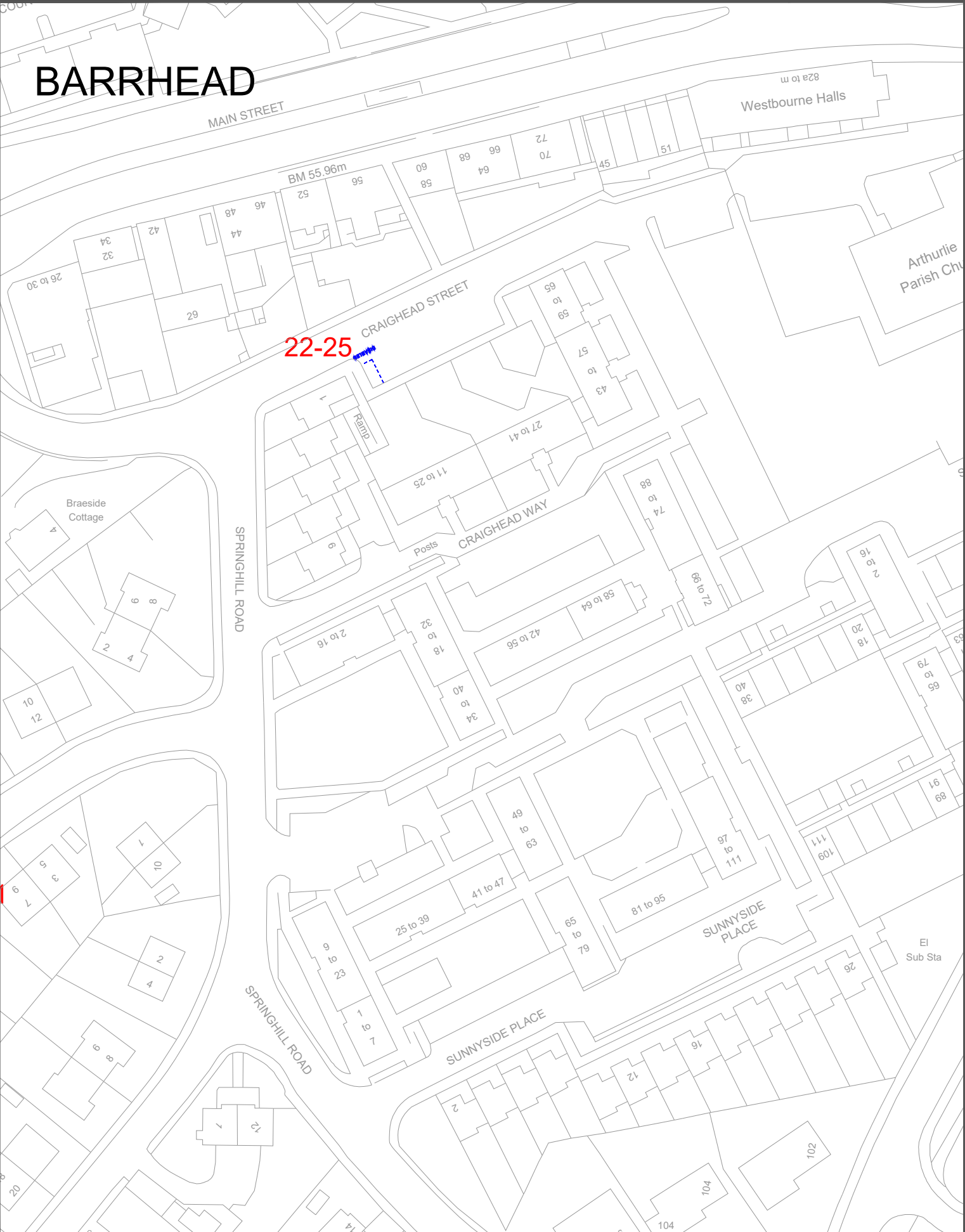
**THE EAST RENFREWSHIRE COUNCIL (DISABLED PERSONS' ON-STREET PARKING PLACES) ORDER 2020**

TOWN	STREET	LOCATION DESCRIPTION	Ref. No.
Barrhead	Craighead Street	Located in Craighead Street, Adjacent to or near No. 1 Craighead Way	22-25
Barrhead	Dealston Road	Located in Dealston Road, Adjacent to or near No 78 Paisley Road	22-17
Barrhead	Divernia Way	Adjacent to or near 58 Divernia Way	22-13
Barrhead	George Street	Adjacent to or near 4 George Street	22-11
Barrhead	Graham Street	Adjacent to or near 47 Graham Street	22-09
Barrhead	Henry Street	Adjacent to or near 20 Henry Street	22-22
Barrhead	Kelburn Street	Adjacent to or near 92 Kelburn Street	22-03
Barrhead	Langton Crescent	Adjacent to or near 6 Langton Crescent	22-14
Barrhead	Levern Crescent	Adjacent to or near 9 Levern Crescent	22-21
Barrhead	Levern Crescent	Adjacent to or near 96 Levern Crescent	22-10
Barrhead	Main Street	Adjacent to or near 248 Main Street	22-18
Barrhead	Oakbank Drive	Adjacent to or near No 32 Oakbank Drive	22-26
Barrhead	Arthurlie Street	Adjacent to or near No 28 Arthurlie Street	22-29
Barrhead	Divernia Way	Adjacent to or near No 74 Divernia Way	22-30
Barrhead	Carnock Crescent	Adjacent to or near No 64 Carnock Crescent	22-39
Barrhead	Moorhouse Street	Adjacent to or near No 27 Moorhouse Street	22-40
Barrhead	Carnock Crescent	Adjacent to or near No 62 Carnock Crescent	22-41
Barrhead	Glasgow Road	Adjacent to or near No 127 Glasgow Road	22-44
Barrhead	Braeside Crescent	Adjacent to or near No. 14 Braeside Crescent	22-47

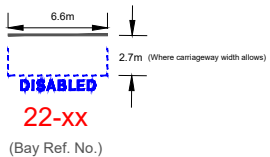
TOWN	STREET	LOCATION DESCRIPTION	Ref. No.
Barrhead	Aurs Drive	Adjacent to or near No 10 Aurs Drive	22-49
Barrhead	George Street	Adjacent to or near No 11 George Street	22-50
Clarkston	Busby Road	Adjacent to or near No 2 The Toll, Busby Road	22-32
Clarkston	Busby Road	Adjacent to or near No 18 The Toll, Busby Road	22-33
Clarkston	Busby Road	Adjacent to or near No 60 Busby Road, Busby Road	22-34
Clarkston	Randolph Avenue	Adjacent to or near No 6 Randolph Avenue	22-37
Eaglesham	Bonnyton Drive	Adjacent to or near No 158 Bonnyton Drive within layby on main carriageway	22-02
Eaglesham	Montgomery Square	Adjacent to or near No 5 Montgomery Square	22-12
Eaglesham	Polnoon Street	Adjacent to or near No 3 Polnoon Street	22-07
Giffnock	Braidholm Crescent	Adjacent to or near No 3 Braidholm Crescent	22-04
Giffnock	Elliot Drive	Adjacent to or near No 4 Elliot Drive	22-19
Neilston	Craighall Quadrant	Adjacent to or near 22 Craighall Quadrant	22-31
Neilston	Harelaw Avenue	Adjacent to or near No 27 Harelaw Avenue	22-05
Neilston	Main Street	Adjacent to or near No 141 Main Street	22-23
Neilston	Main Street	Adjacent to or near No 55 Main Street	22-35
Neilston	Main Street	Adjacent to or near No 89 Main Street	22-36
Netherlee	First Avenue	Adjacent to or near No 24 First Avenue	22-01
Netherlee	Ormonde Court	Adjacent to or near No 3 Ormonde Court	22-20
Newton Mearns	Fairweather Place	Adjacent to or near No 9 Fairweather Place	22-28
Newton Mearns	Kings Drive	Adjacent to or near No 2 Kings Drive	22-15
Newton Mearns	Castle Road	Adjacent to or near No 40 Castle Road	22-24

TOWN	STREET	LOCATION DESCRIPTION	Ref. No.
Newton Mearns	Kings Gardens	Adjacent to or near No 3 Kings Gardens	22-16
Newton Mearns	William Mann Drive	Adjacent to or near No 12 William Mann Drive	22-08
Newton Mearns	Moorhill Road	Adjacent to or near No 41 Moorhill Road	22-43
Thornliebank	Crosslees Drive	Adjacent to or near No 41 Crosslees Drive	22-06
Thornliebank	Crosslees Drive	Adjacent to or near No 1 Crosslees Drive	22-27
Thornliebank	North Park Avenue	Adjacent to or near No 22 North Park Avenue	22-38
Thornliebank	Lochiel Road	Adjacent to or near No 4 Lochiel Road	22-42
Thornliebank	Inglestone Avenue	Adjacent to or near No 69 Inglestone Avenue	22-48

# BARRHEAD



**Drawing Info.**



**EAST RENFREWSHIRE COUNCIL - ENVIRONMENT DEPARTMENT**

Roads Service - 2 Spiersbridge Way, Spiersbridge Business Park,  
Thornliebank, G46 8NG  
Head of Service - G. McCARNEY

**Drawing Title**

The East Renfrewshire Council (Disabled  
Persons' Parking Places) (On-Street)  
Order 2020  
(Amendment No.1)

**Date** OCT 2022

**Scale** Not to scale

**Dwg No.** 22-25

**Rev.** -

**Dwg By** PAD

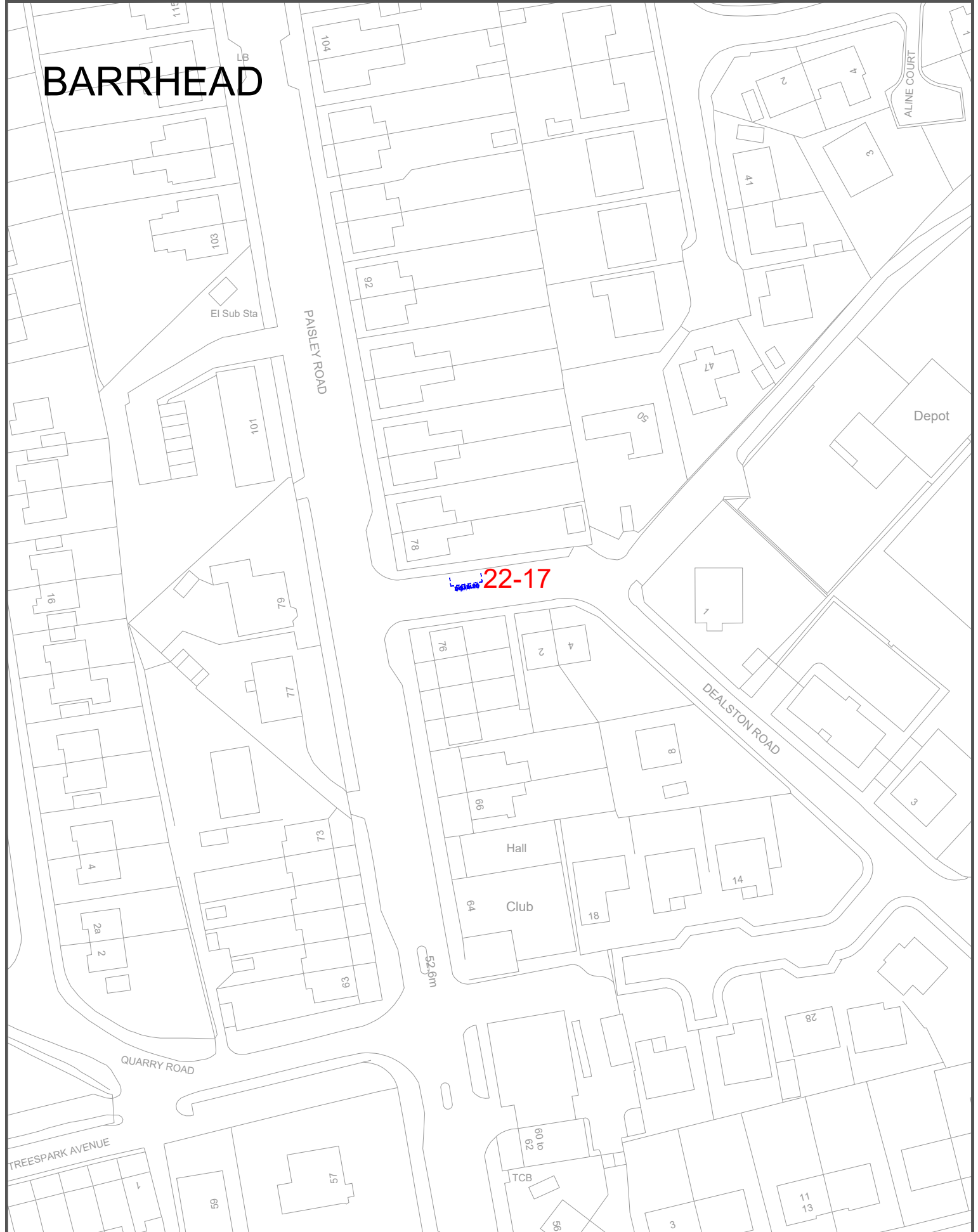
**File Ref.** EN-58-40-350

**Checked By**



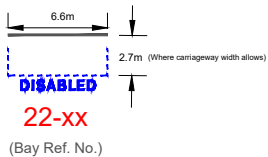


# BARRHEAD



**22-17**

**Drawing Info.**



**EAST RENFREWSHIRE COUNCIL - ENVIRONMENT DEPARTMENT**

Roads Service - 2 Spiersbridge Way, Spiersbridge Business Park,  
Thornliebank, G46 8NG  
Head of Service - G. McCARNEY

**Drawing Title**

The East Renfrewshire Council (Disabled  
Persons' Parking Places) (On-Street)  
Order 2020  
(Amendment No.1)

**Date** OCT 2022

**Scale** Not to scale

**Dwg No.** 22-17

**Rev.** -

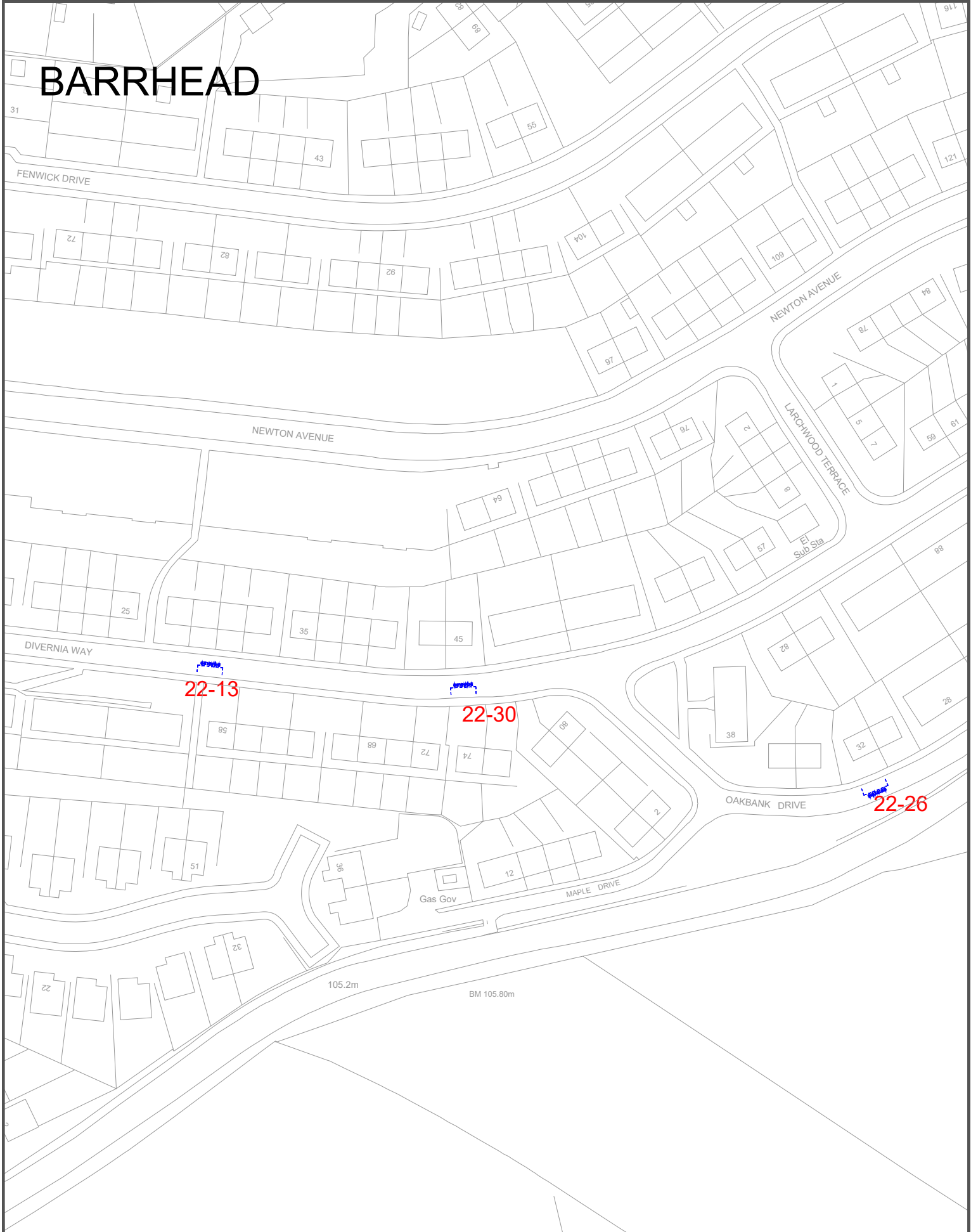
**Dwg By** PAD

**File Ref.** EN-58-40-350

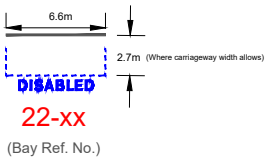
**Checked By**



# BARRHEAD



**Drawing Info.**



**EAST RENFREWSHIRE COUNCIL - ENVIRONMENT DEPARTMENT**

Roads Service - 2 Spiersbridge Way, Spiersbridge Business Park,  
 Thornliebank, G46 8NG  
 Head of Service - G. McCARNEY

**Drawing Title**

The East Renfrewshire Council (Disabled  
 Persons' Parking Places) (On-Street)  
 Order 2020  
 (Amendment No.1)

**Date**

OCT 2022

**Scale**

Not to scale

**Dwg No.**

22-13 + 22-26 + 22-30

**Rev.**

-

**Dwg By**

PAD

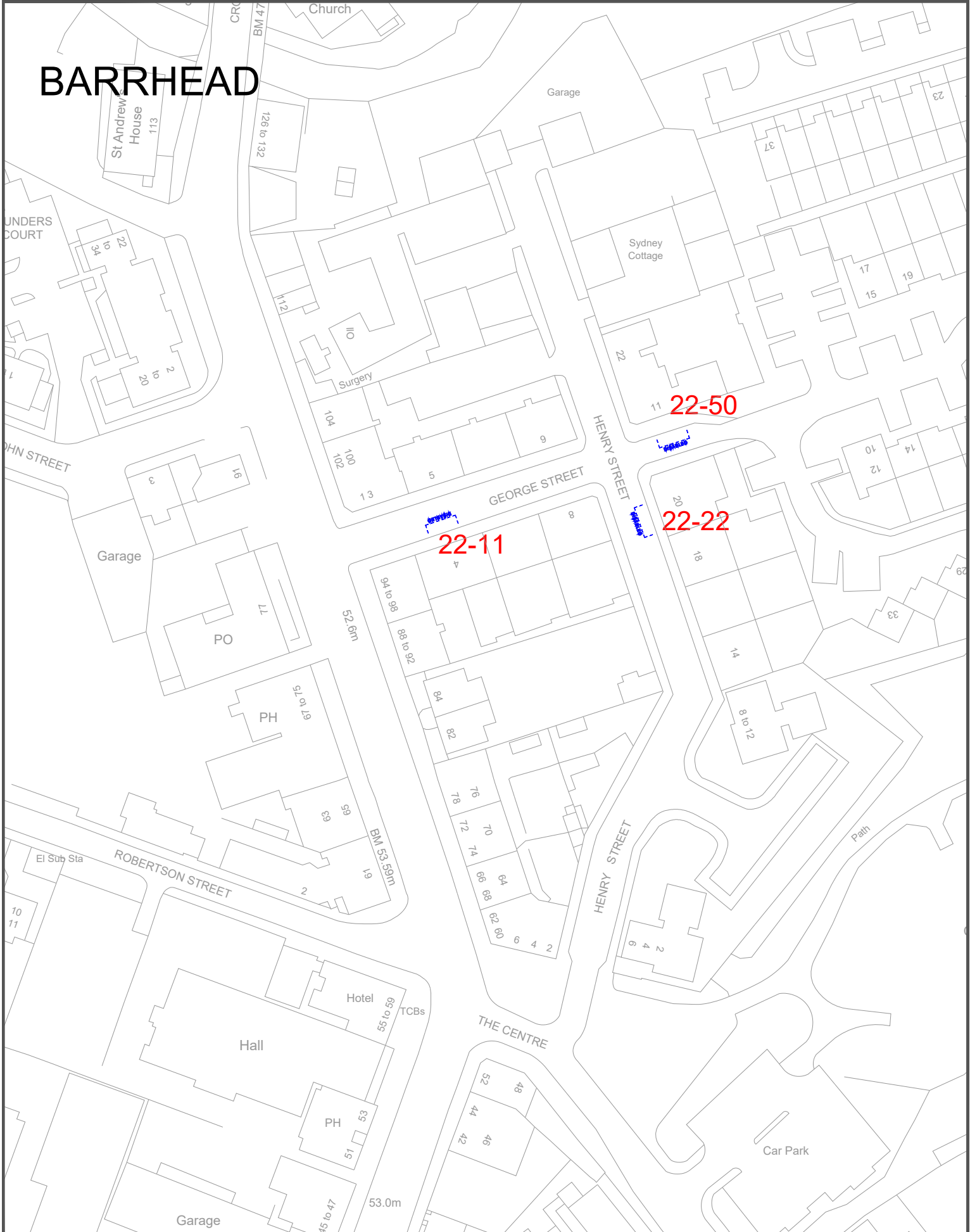
**File Ref.**

EN-58-40-350

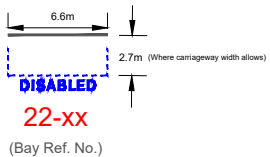
**Checked By**



# BARRHEAD



**Drawing Info.**



**EAST RENFREWSHIRE COUNCIL - ENVIRONMENT DEPARTMENT**

Roads Service - 2 Spiersbridge Way, Spiersbridge Business Park,  
Thornliebank, G46 8NG  
Head of Service - G. McCARNEY

**Drawing Title**

The East Renfrewshire Council (Disabled  
Persons' Parking Places) (On-Street)  
Order 2020  
(Amendment No.1)

**Date** OCT 2022

**Scale** Not to scale

**Dwg No.** 22-11 + 22-22 + 22-50

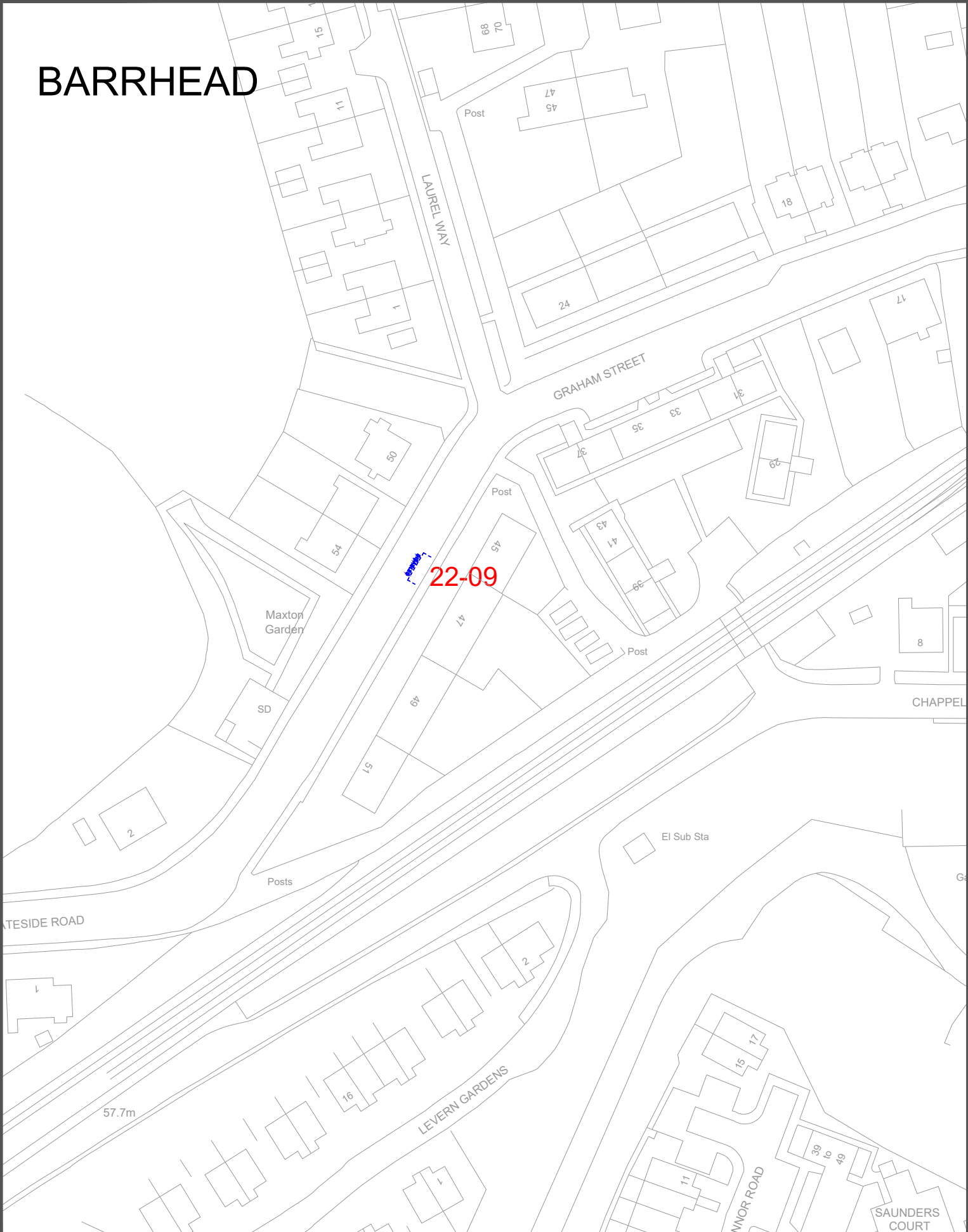
**Rev.** - **Dwg By** PAD

**File Ref.** EN-58-40-350

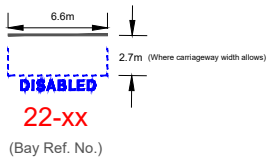
**Checked By**



# BARRHEAD



**Drawing Info.**



**EAST RENFREWSHIRE COUNCIL - ENVIRONMENT DEPARTMENT**

Roads Service - 2 Spiersbridge Way, Spiersbridge Business Park,  
 Thornliebank, G46 8NG  
 Head of Service - G. McCARNEY

**Drawing Title**

The East Renfrewshire Council (Disabled  
 Persons' Parking Places) (On-Street)  
 Order 2020  
 (Amendment No.1)

**Date** OCT 2022

**Scale** Not to scale

**Dwg No.** 22-09

**Rev.** -

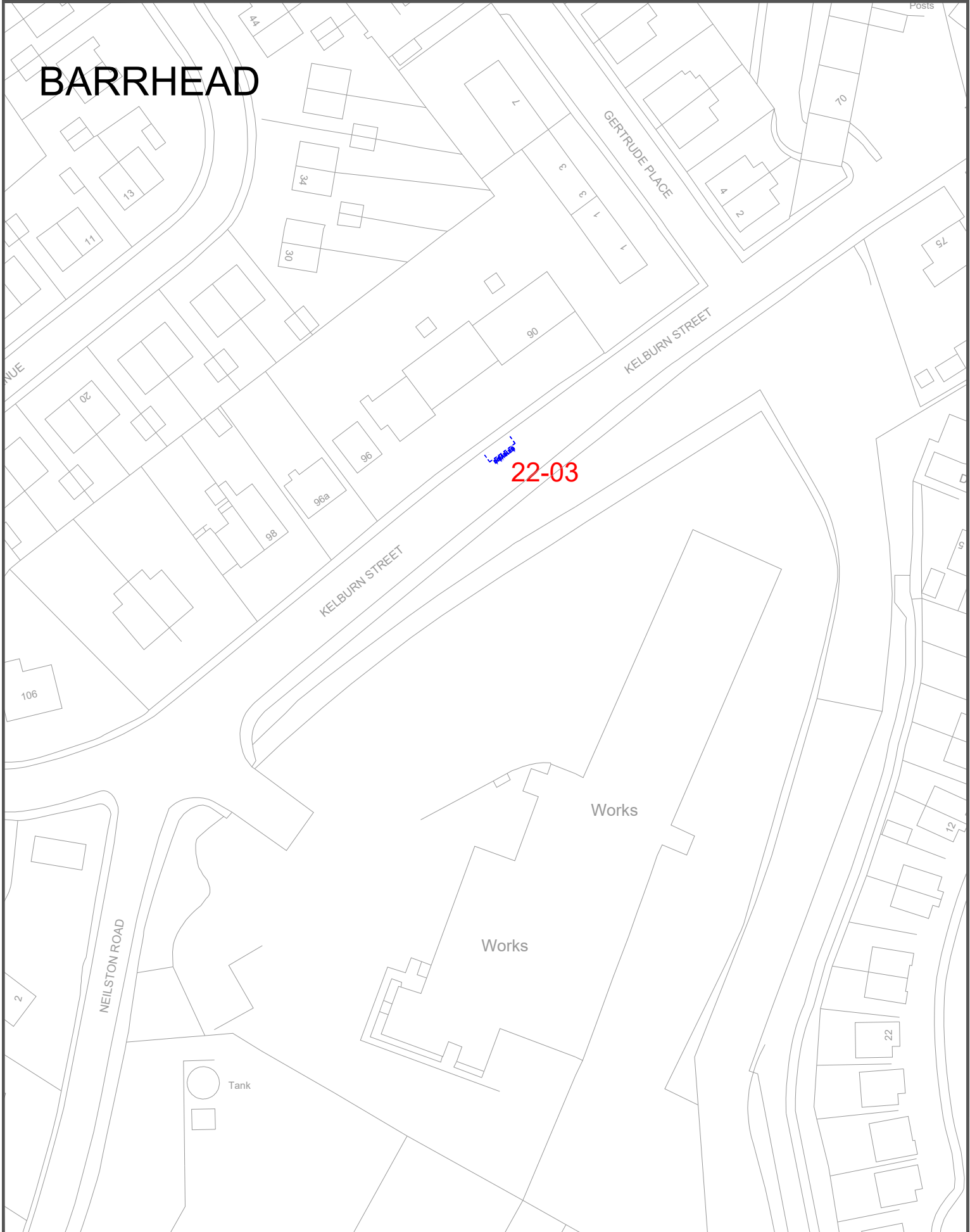
**Dwg By** PAD

**File Ref.** EN-58-40-350

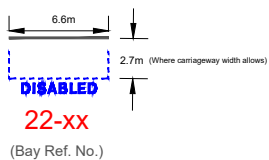
**Checked By**



# BARRHEAD



**Drawing Info.**



**EAST RENFREWSHIRE COUNCIL - ENVIRONMENT DEPARTMENT**

Roads Service - 2 Spiersbridge Way, Spiersbridge Business Park,  
Thornliebank, G46 8NG  
Head of Service - G. McCARNEY

**Drawing Title**

The East Renfrewshire Council (Disabled  
Persons' Parking Places) (On-Street)  
Order 2020  
(Amendment No.1)

**Date**

OCT 2022

**Scale**

Not to scale

**Dwg No.**

22-03

**Rev.**

-

**Dwg By**

PAD

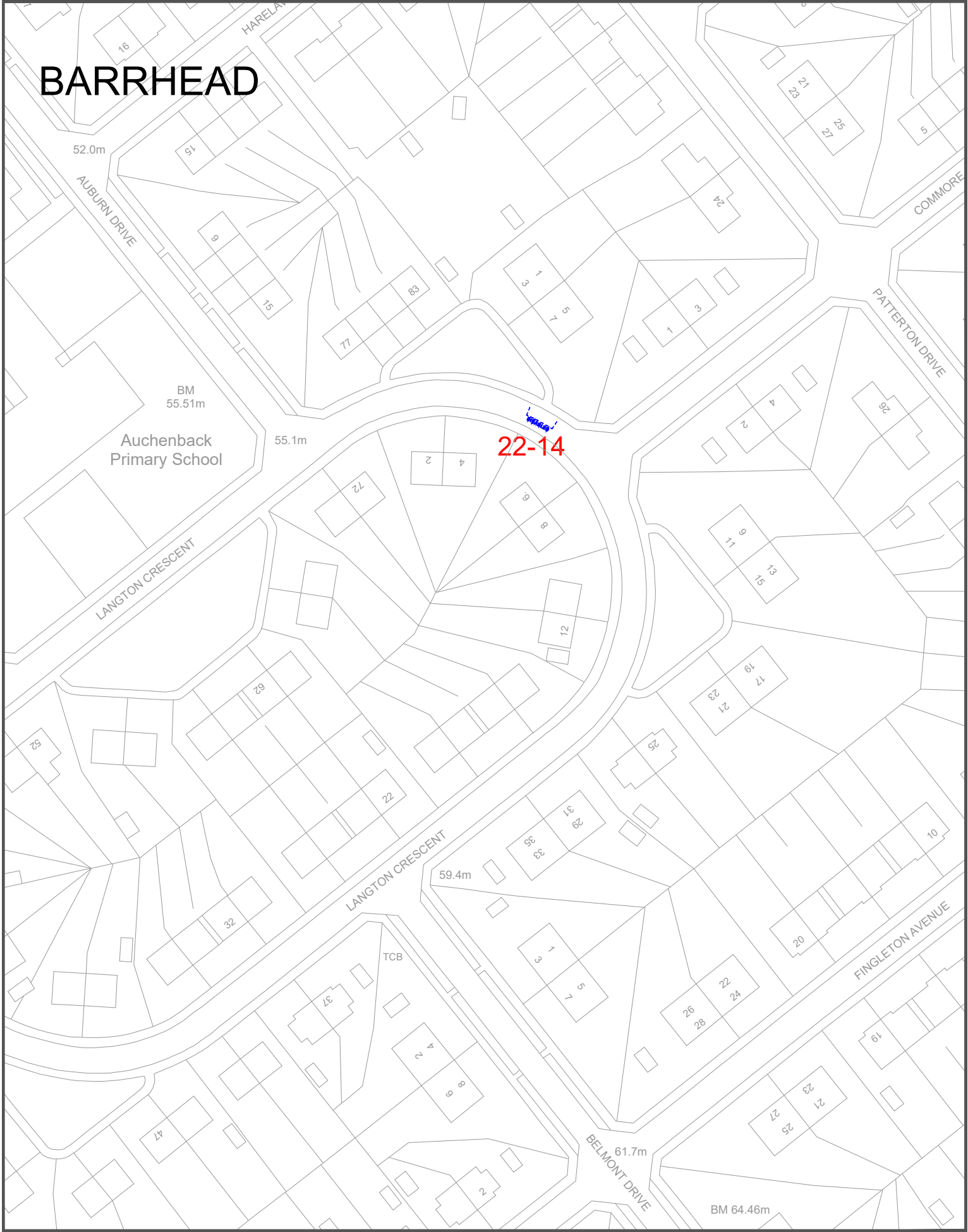
**File Ref.**

EN-58-40-350

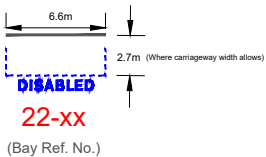
**Checked By**



# BARRHEAD



**Drawing Info.**



**EAST RENFREWSHIRE COUNCIL - ENVIRONMENT DEPARTMENT**

Roads Service - 2 Spiersbridge Way, Spiersbridge Business Park,  
Thornliebank, G46 8NG  
Head of Service - G. McCARNEY

**Drawing Title**

The East Renfrewshire Council (Disabled  
Persons' Parking Places) (On-Street)  
Order 2020  
(Amendment No.1)

**Date**

OCT 2022

**Scale**

Not to scale

**Dwg No.**

22-14

**Rev.**

-

**Dwg By**

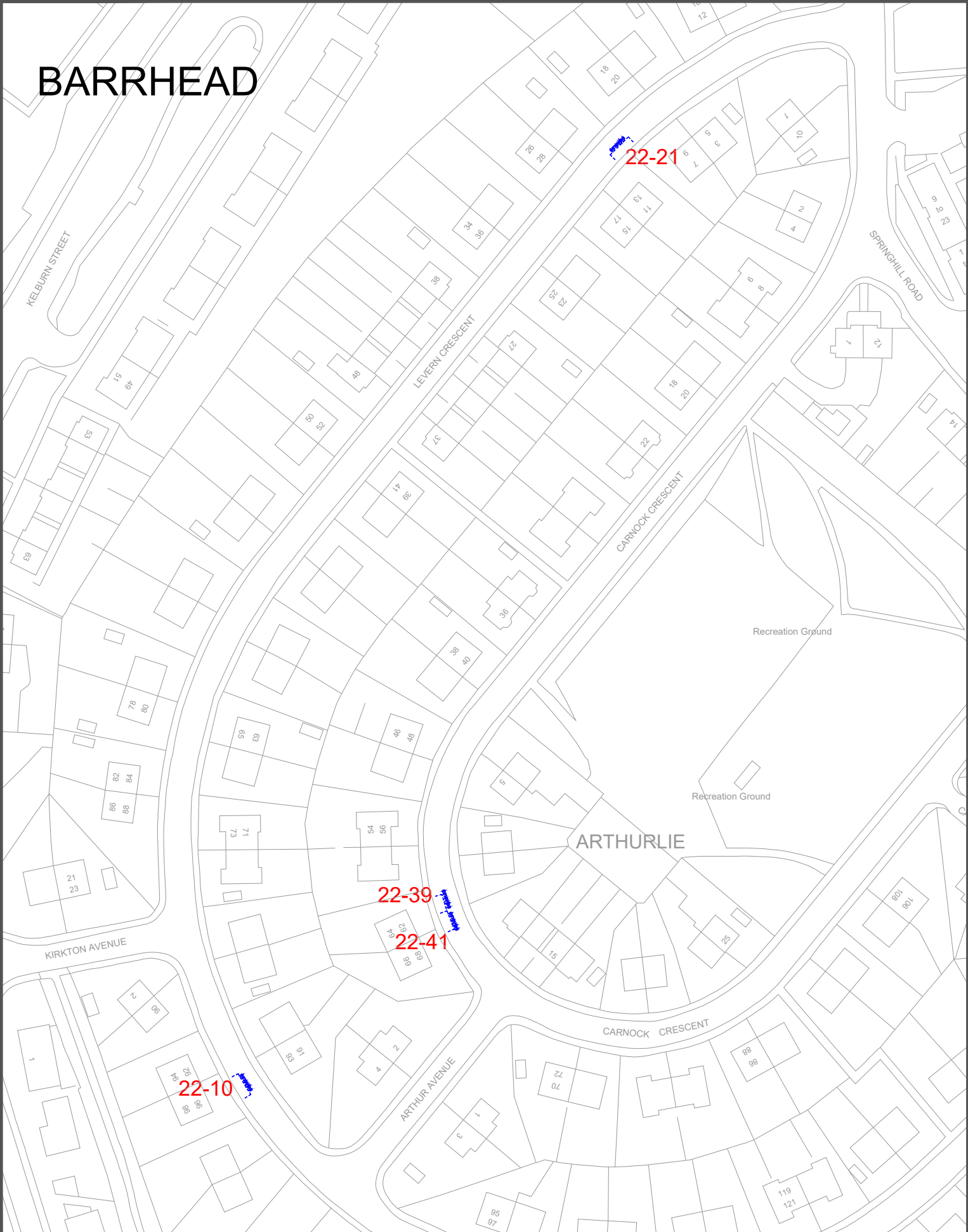
PAD

**File Ref.**

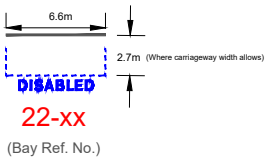
EN-58-40-350

**Checked By**

# BARRHEAD



**Drawing Info.**



**EAST RENFREWSHIRE COUNCIL - ENVIRONMENT DEPARTMENT**

Roads Service - 2 Spiersbridge Way, Spiersbridge Business Park,  
Thornliebank, G46 8NG  
Head of Service - G. McCARNEY

**Drawing Title**

The East Renfrewshire Council (Disabled  
Persons' Parking Places) (On-Street)  
Order 2020  
(Amendment No.1)

**Date** OCT 2022

**Scale** Not to scale

**Dwg No.**

22-10 + 22-21 + 22-39 + 22-41

**Rev.**

-

**Dwg By**

PAD

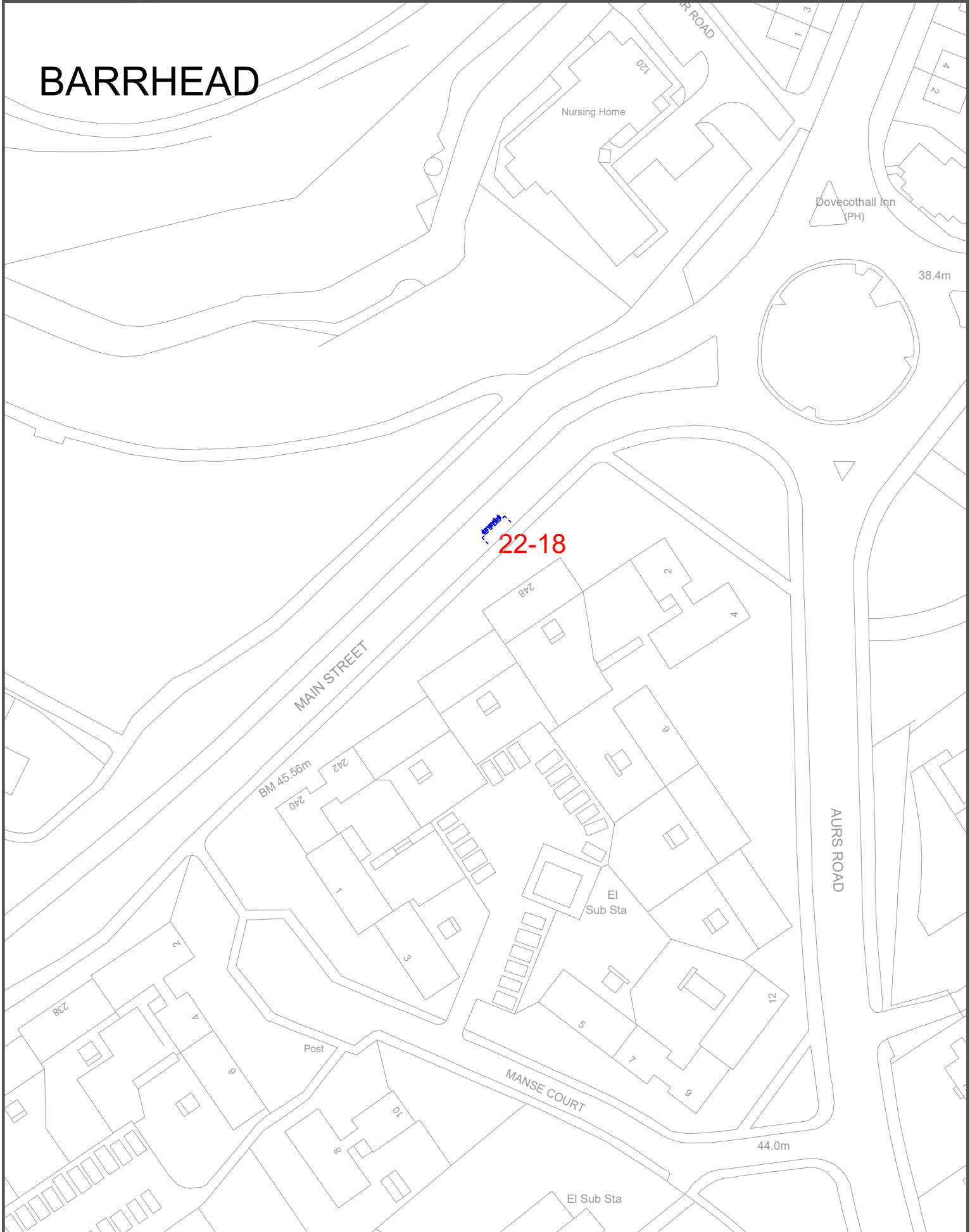
**File Ref.**

EN-58-40-350

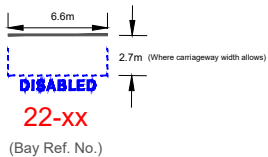
**Checked By**



# BARRHEAD



**Drawing Info.**



**EAST RENFREWSHIRE COUNCIL - ENVIRONMENT DEPARTMENT**

Roads Service - 2 Spiersbridge Way, Spiersbridge Business Park,  
 Thornliebank, G46 8NG  
 Head of Service - G. McCARNEY

**Drawing Title**

The East Renfrewshire Council (Disabled  
 Persons' Parking Places) (On-Street)  
 Order 2020  
 (Amendment No.1)

**Date** OCT 2022

**Scale** Not to scale

**Dwg No.** 22-18

**Rev.** -

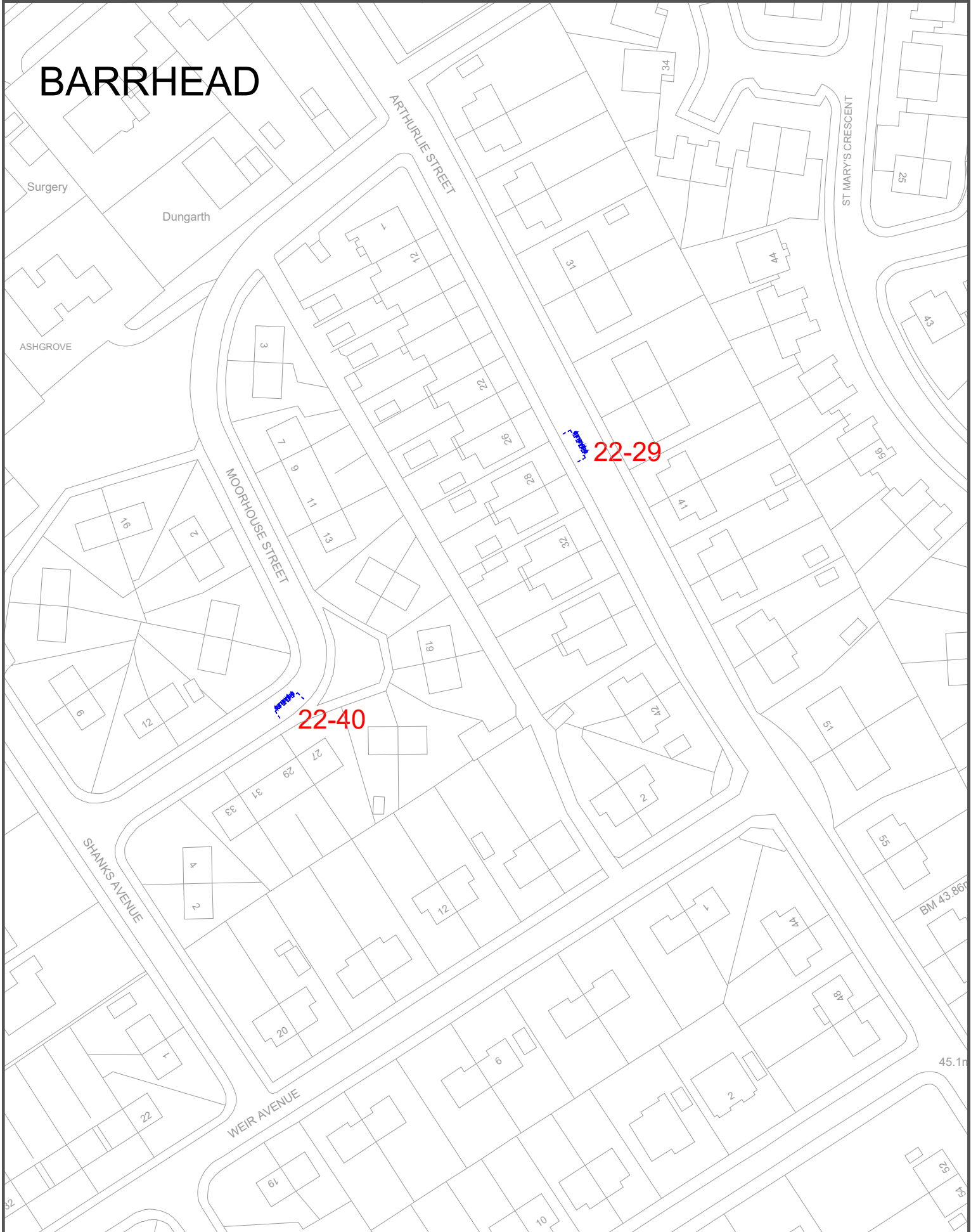
**Dwg By** PAD

**File Ref.** EN-58-40-350

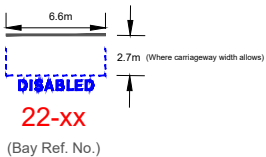
**Checked By**



# BARRHEAD



**Drawing Info.**



**EAST RENFREWSHIRE COUNCIL - ENVIRONMENT DEPARTMENT**

Roads Service - 2 Spiersbridge Way, Spiersbridge Business Park,  
Thornliebank, G46 8NG  
Head of Service - G. McCARNEY

**Drawing Title**

The East Renfrewshire Council (Disabled  
Persons' Parking Places) (On-Street)  
Order 2020  
(Amendment No.1)

**Date** OCT 2022

**Scale** Not to scale

**Dwg No.** 22-29 + 22-40

**Rev.** -

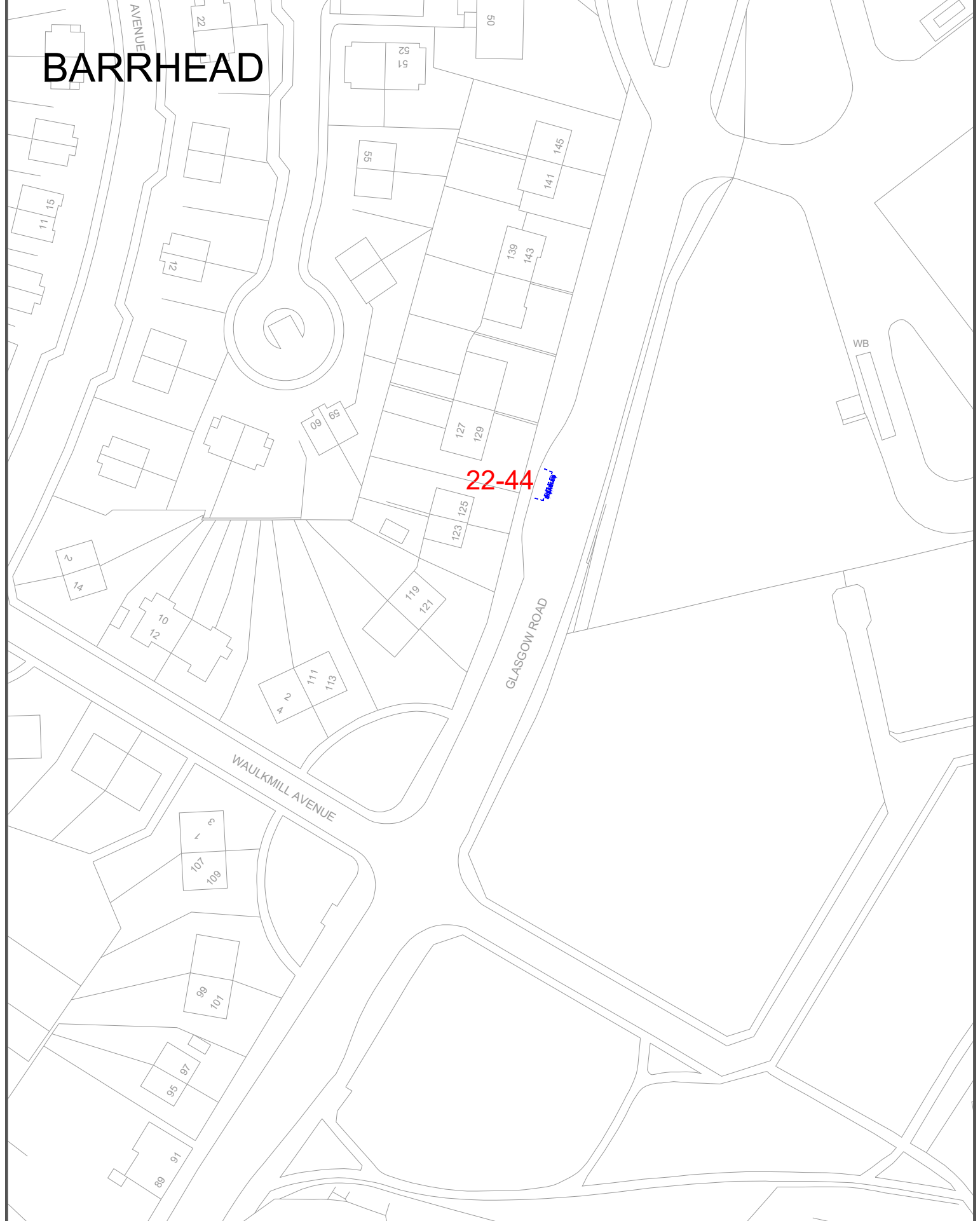
**Dwg By** PAD

**File Ref.** EN-58-40-350

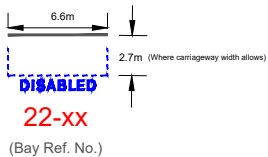
**Checked By**



# BARRHEAD



**Drawing Info.**



**EAST RENFREWSHIRE COUNCIL - ENVIRONMENT DEPARTMENT**

Roads Service - 2 Spiersbridge Way, Spiersbridge Business Park,  
Thornliebank, G46 8NG  
Head of Service - G. McCARNEY

**Drawing Title**

The East Renfrewshire Council (Disabled  
Persons' Parking Places) (On-Street)  
Order 2020  
(Amendment No.1)

**Date** OCT 2022

**Scale** Not to scale

**Dwg No.** 22-44

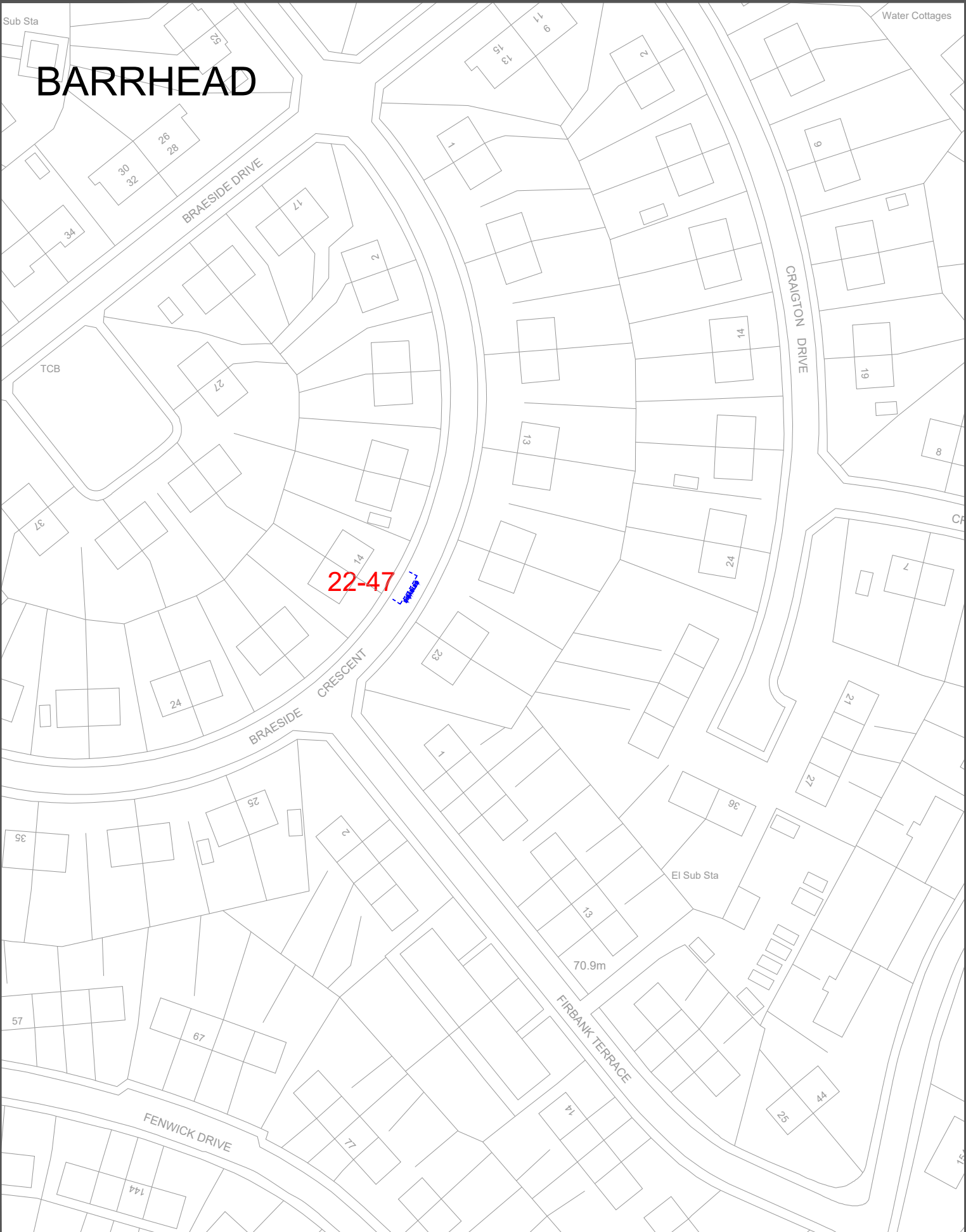
**Rev.** -

**Dwg By** PAD

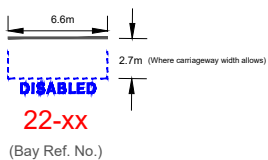
**File Ref.** EN-58-40-350

**Checked By**

# BARRHEAD



**Drawing Info.**



**EAST RENFREWSHIRE COUNCIL - ENVIRONMENT DEPARTMENT**

Roads Service - 2 Spiersbridge Way, Spiersbridge Business Park,  
Thornliebank, G46 8NG  
Head of Service - G. McCARNEY

**Drawing Title**

The East Renfrewshire Council (Disabled  
Persons' Parking Places) (On-Street)  
Order 2020  
(Amendment No.1)

**Date** OCT 2022

**Scale** Not to scale

**Dwg No.** 22-47

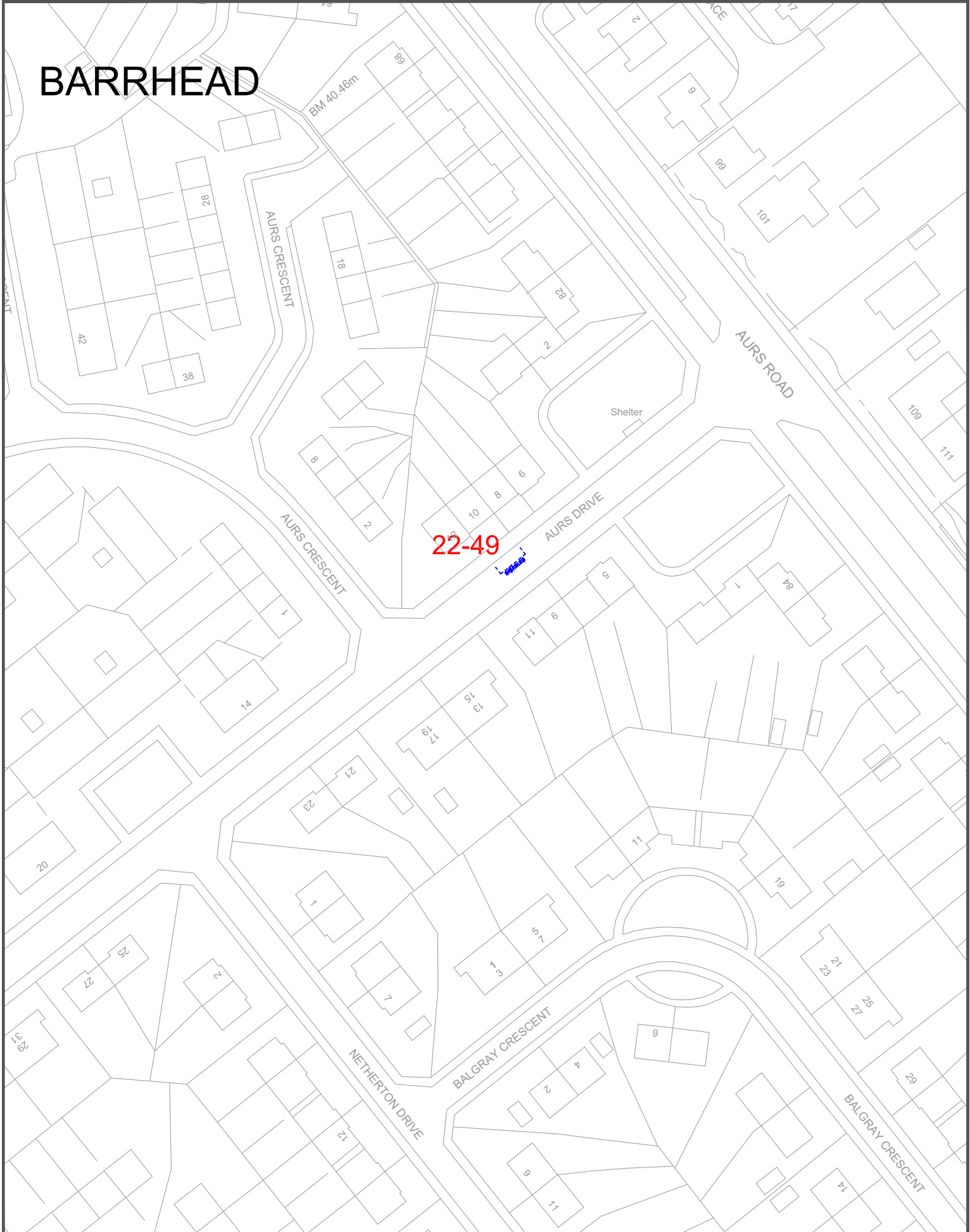
**Rev.** -

**Dwg By** PAD

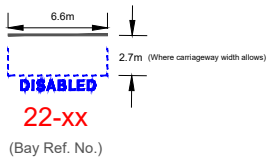
**File Ref.** EN-58-40-350

**Checked By**

# BARRHEAD



**Drawing Info.**



**EAST RENFREWSHIRE COUNCIL - ENVIRONMENT DEPARTMENT**

Roads Service - 2 Spiersbridge Way, Spiersbridge Business Park,  
Thornliebank, G46 8NG  
Head of Service - G. McCARNEY

**Drawing Title**

The East Renfrewshire Council (Disabled  
Persons' Parking Places) (On-Street)  
Order 2020  
(Amendment No.1)

**Date** OCT 2022

**Scale** Not to scale

**Dwg No.** 22-49

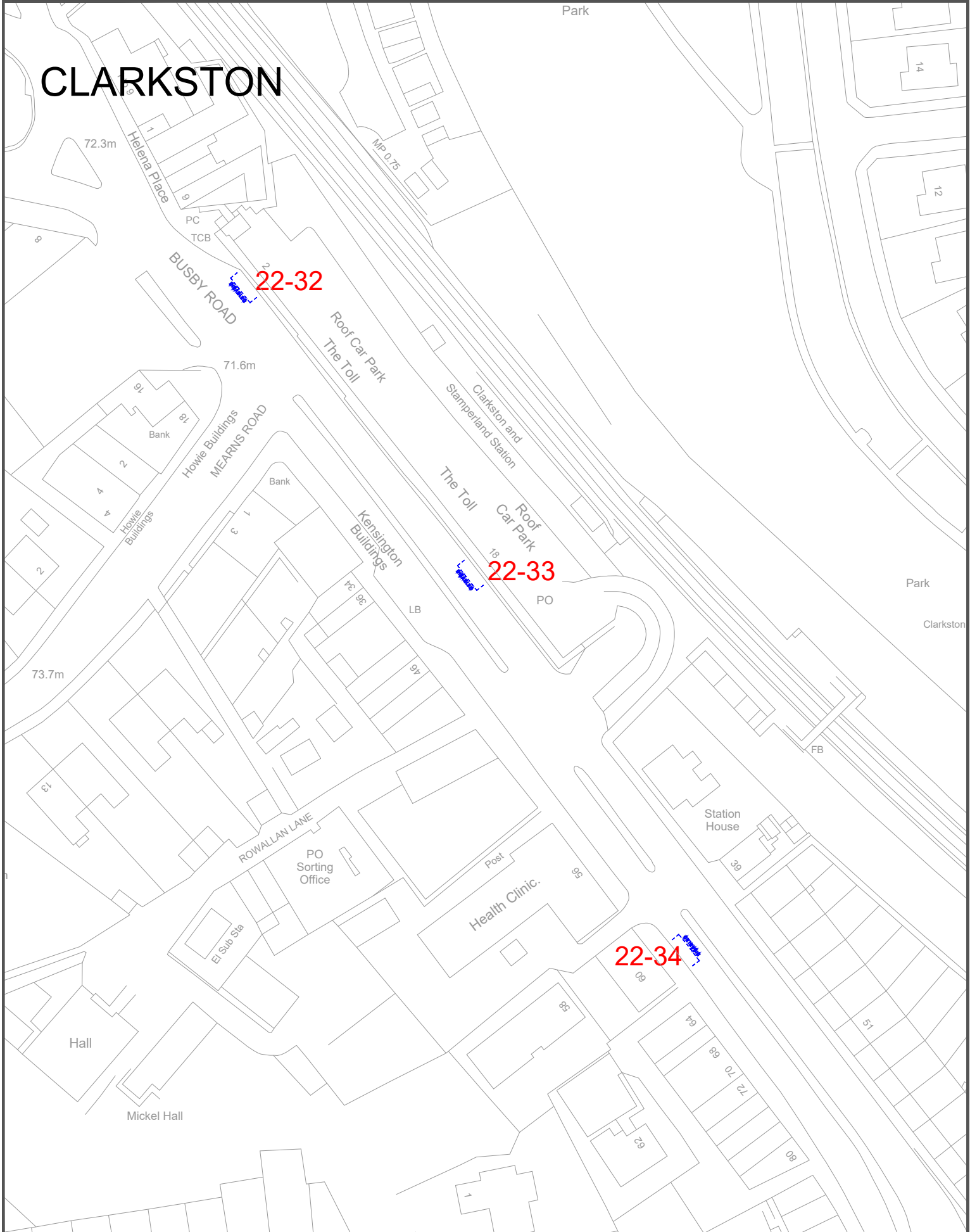
**Rev.** -

**Dwg By** PAD

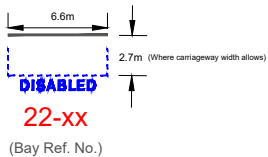
**File Ref.** EN-58-40-350

**Checked By**

# CLARKSTON



**Drawing Info.**



**EAST RENFREWSHIRE COUNCIL - ENVIRONMENT DEPARTMENT**

Roads Service - 2 Spiersbridge Way, Spiersbridge Business Park,  
 Thornliebank, G46 8NG  
 Head of Service - G. McCARNEY

**Drawing Title**

The East Renfrewshire Council (Disabled  
 Persons' Parking Places) (On-Street)  
 Order 2020  
 (Amendment No.1)

**Date**

OCT 2022

**Scale**

Not to scale

**Dwg No.**

22-32 + 22-33 + 22-34

**Rev.**

-

**Dwg By**

PAD

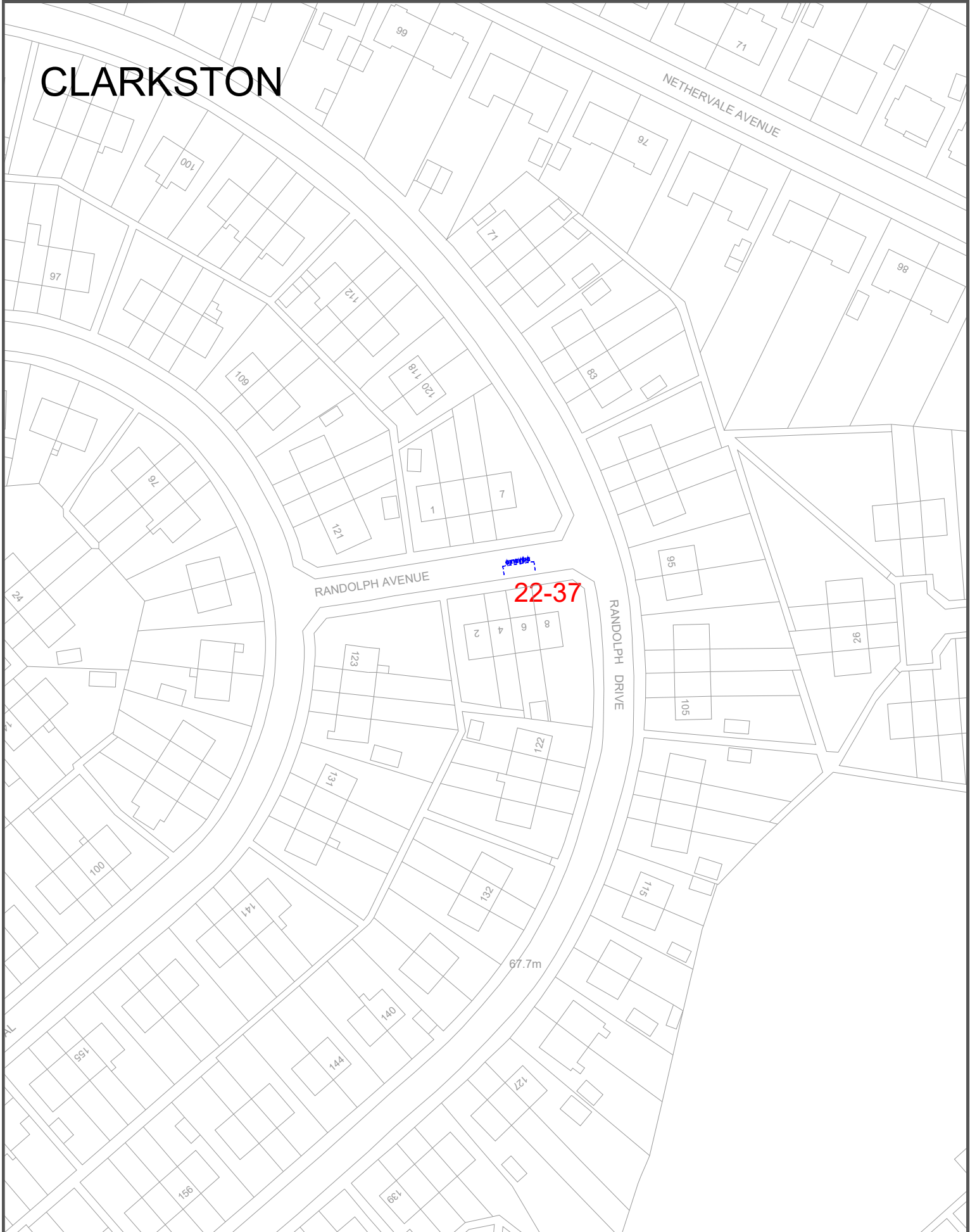
**File Ref.**

EN-58-40-350

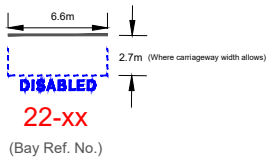
**Checked By**



# CLARKSTON



**Drawing Info.**



**EAST RENFREWSHIRE COUNCIL - ENVIRONMENT DEPARTMENT**

Roads Service - 2 Spiersbridge Way, Spiersbridge Business Park,  
 Thornliebank, G46 8NG  
 Head of Service - G. McCARNEY

**Drawing Title**

The East Renfrewshire Council (Disabled  
 Persons' Parking Places) (On-Street)  
 Order 2020  
 (Amendment No.1)

**Date** OCT 2022

**Scale** Not to scale

**Dwg No.** 22-37

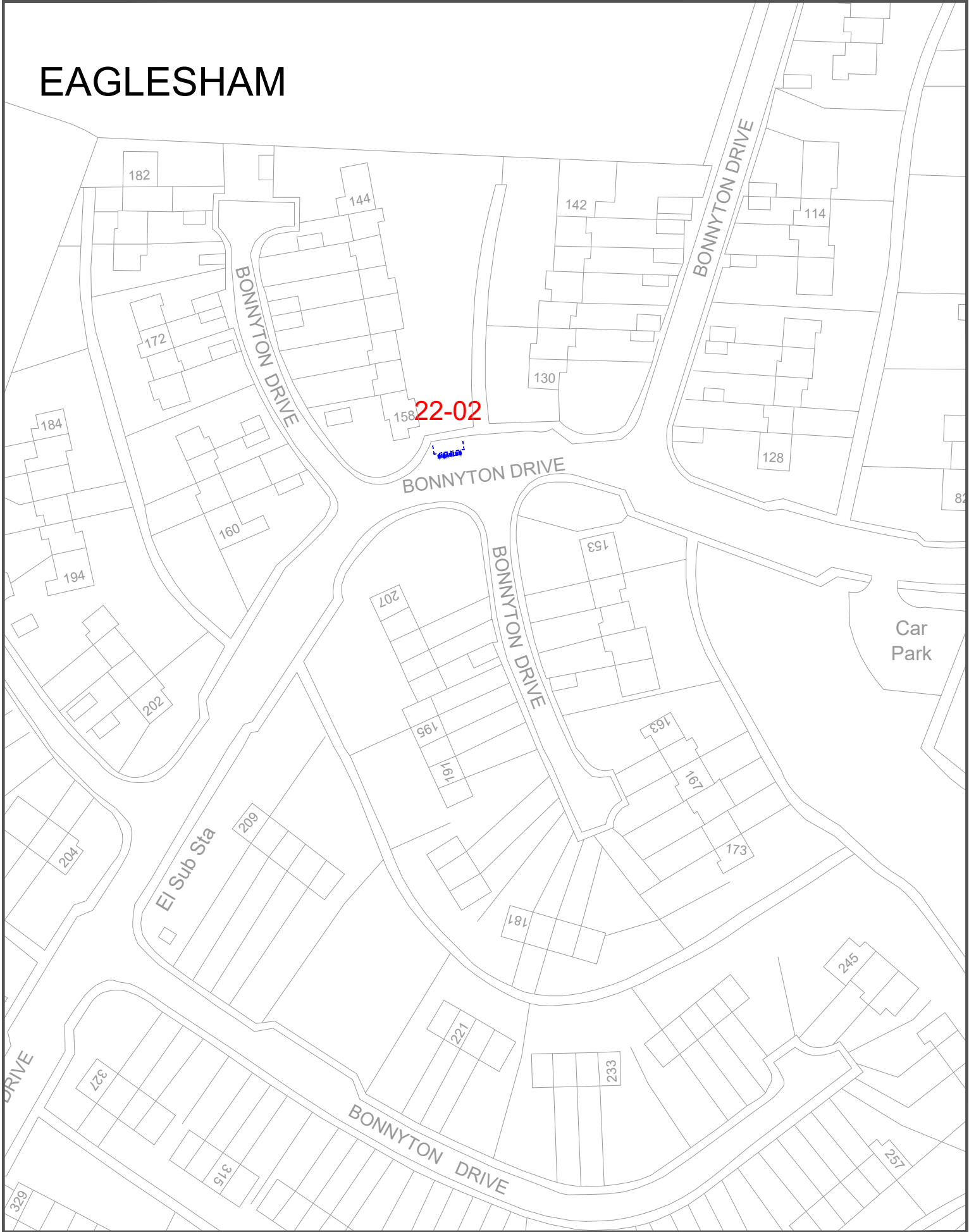
**Rev.** -

**Dwg By** PAD

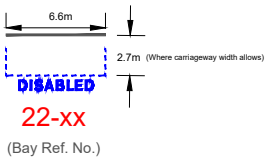
**File Ref.** EN-58-40-350

**Checked By**

# EAGLESHAM



**Drawing Info.**



**EAST RENFREWSHIRE COUNCIL - ENVIRONMENT DEPARTMENT**

Roads Service - 2 Spiersbridge Way, Spiersbridge Business Park,  
Thornliebank, G46 8NG  
Head of Service - G. McCARNEY

**Drawing Title**

The East Renfrewshire Council (Disabled  
Persons' Parking Places) (On-Street)  
Order 2020  
(Amendment No.1)

**Date** OCT 2022

**Scale** Not to scale

**Dwg No.** 22-02

**Rev.** -

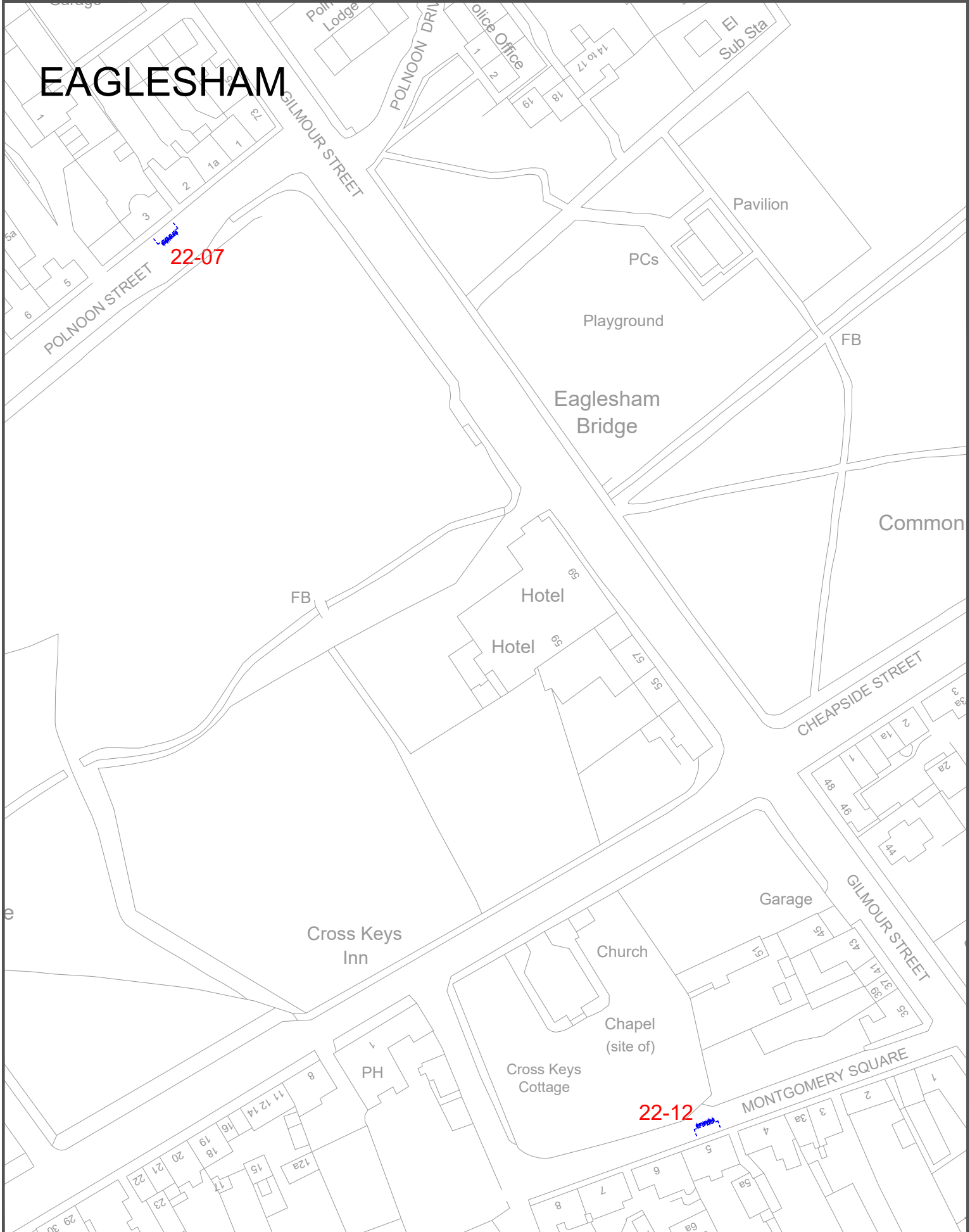
**Dwg By** PAD

**File Ref.** EN-58-40-350

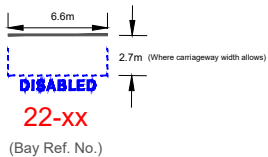
**Checked By**



# EAGLESHAM



**Drawing Info.**



**EAST RENFREWSHIRE COUNCIL - ENVIRONMENT DEPARTMENT**

Roads Service - 2 Spiersbridge Way, Spiersbridge Business Park,  
Thornliebank, G46 8NG  
Head of Service - G. McCARNEY

**Drawing Title**

The East Renfrewshire Council (Disabled  
Persons' Parking Places) (On-Street)  
Order 2020  
(Amendment No.1)

**Date** OCT 2022

**Scale** Not to scale

**Dwg No.** 22-07 + 22-12

**Rev.** -

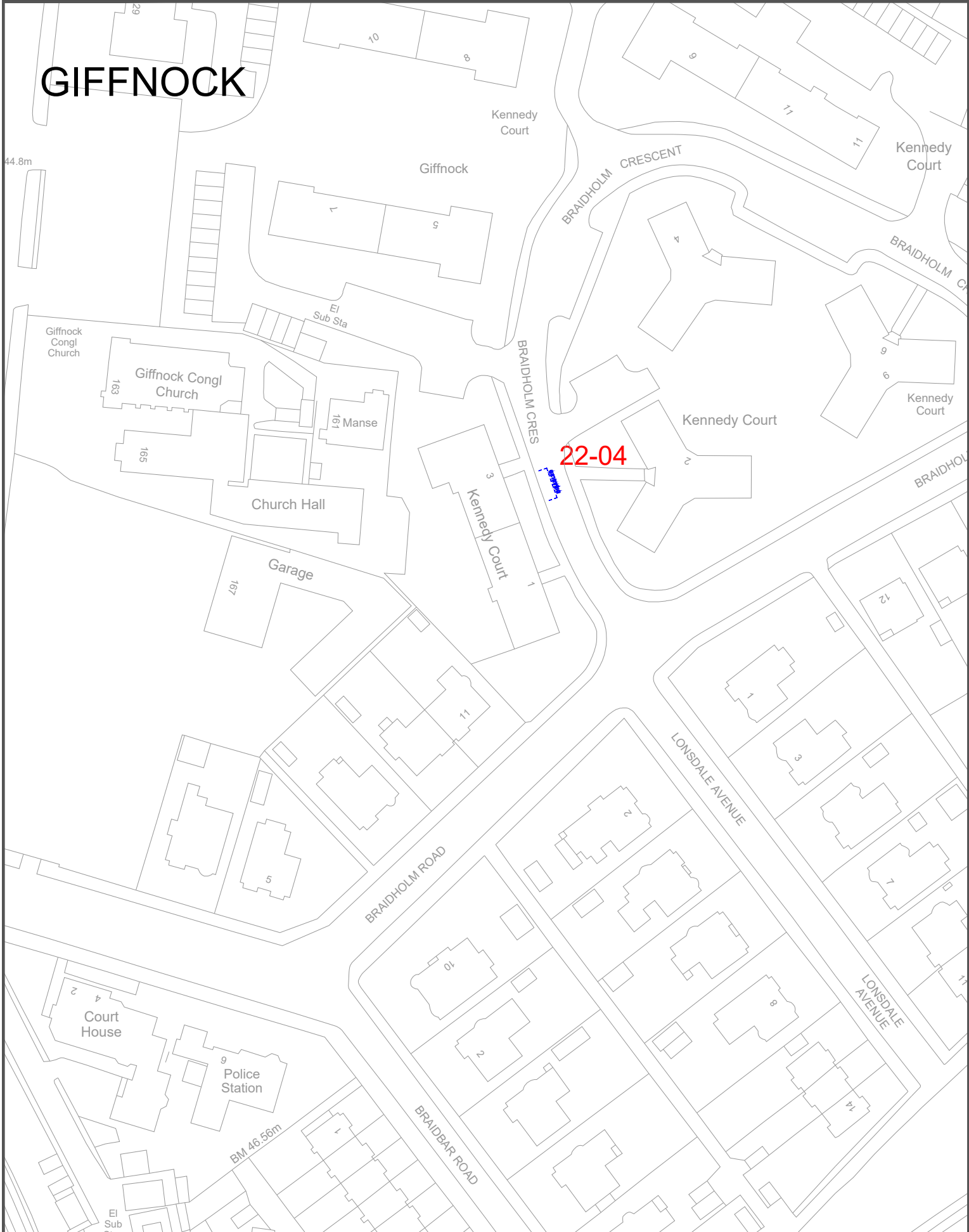
**Dwg By** PAD

**File Ref.** EN-58-40-350

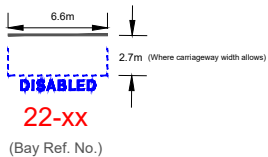
**Checked By**



# GIFFNOCK



**Drawing Info.**



**EAST RENFREWSHIRE COUNCIL - ENVIRONMENT DEPARTMENT**

Roads Service - 2 Spiersbridge Way, Spiersbridge Business Park,  
 Thornliebank, G46 8NG  
 Head of Service - G. McCARNEY

**Drawing Title**  
 The East Renfrewshire Council (Disabled  
 Persons' Parking Places) (On-Street)  
 Order 2020  
 (Amendment No.1)

**Date** OCT 2022

**Scale** Not to scale

**Dwg No.** 22-04

**Rev.** -

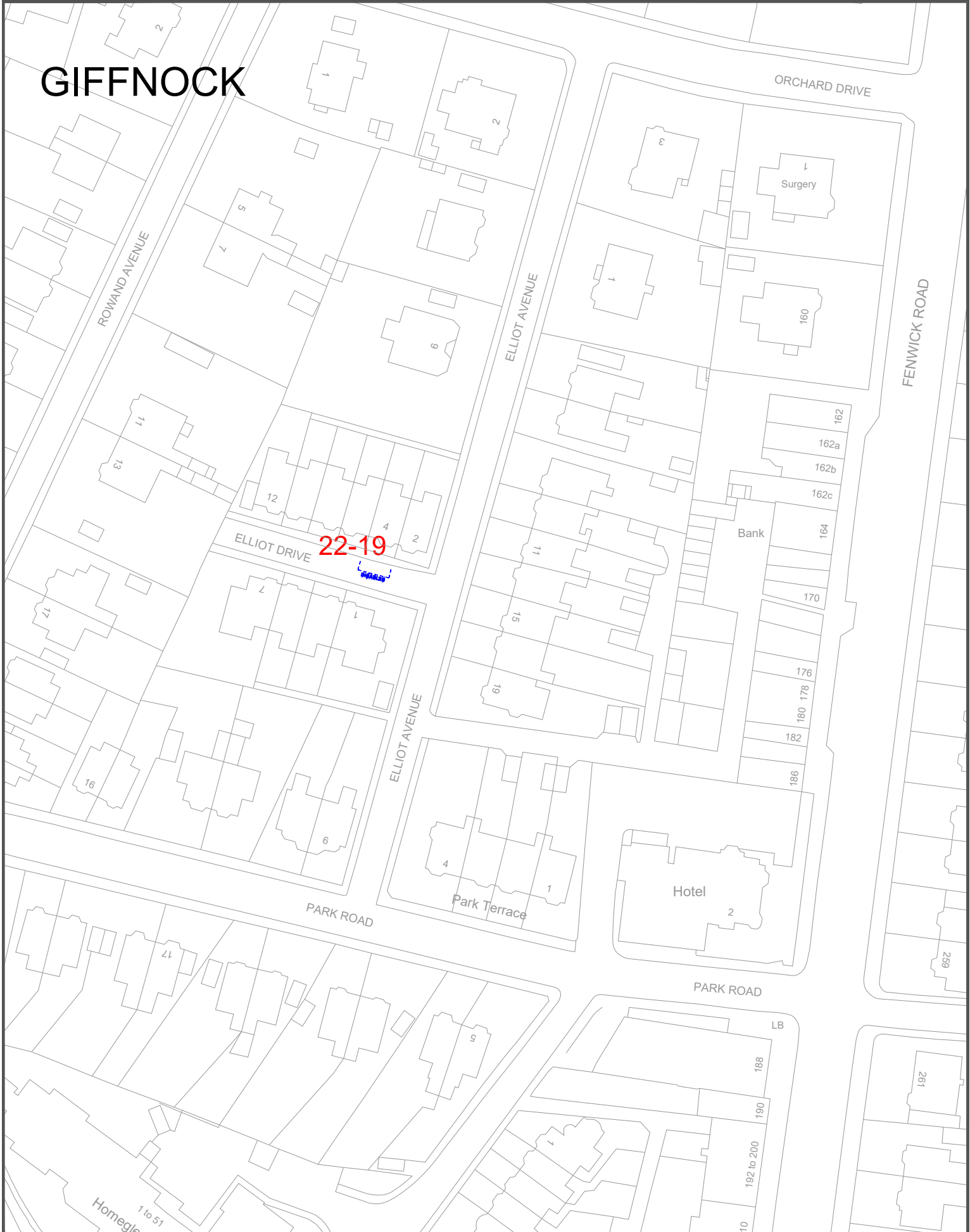
**Dwg By** PAD

**File Ref.** EN-58-40-350

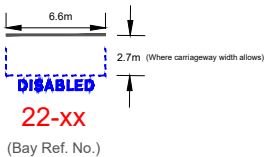
**Checked By**



# GIFFNOCK



**Drawing Info.**



**EAST RENFREWSHIRE COUNCIL - ENVIRONMENT DEPARTMENT**

Roads Service - 2 Spiersbridge Way, Spiersbridge Business Park,  
Thornliebank, G46 8NG  
Head of Service - G. McCARNEY

**Drawing Title**

The East Renfrewshire Council (Disabled  
Persons' Parking Places) (On-Street)  
Order 2020  
(Amendment No.1)

**Date** OCT 2022

**Scale** Not to scale

**Dwg No.** 22-19

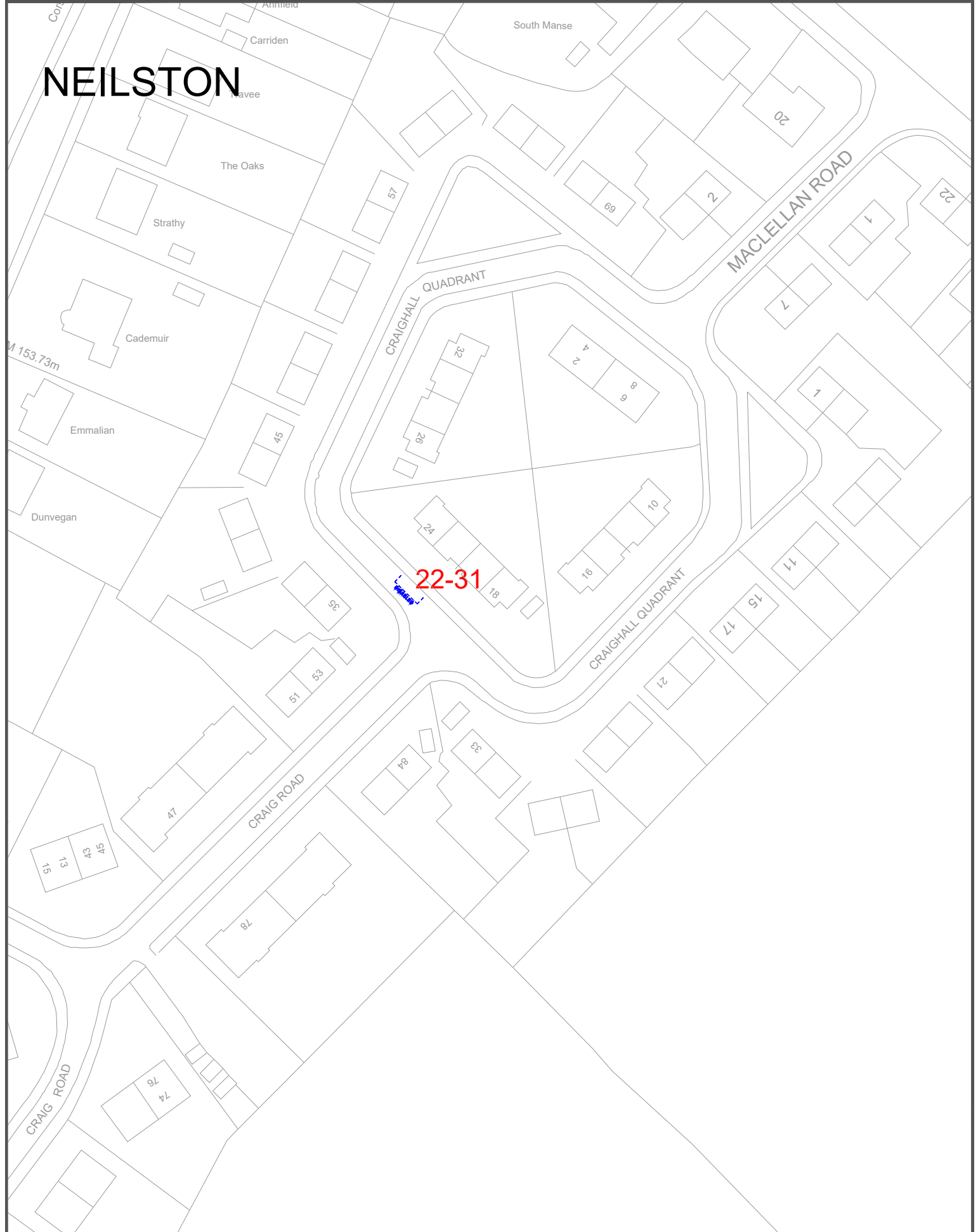
**Rev.** -

**Dwg By** PAD

**File Ref.** EN-58-40-350

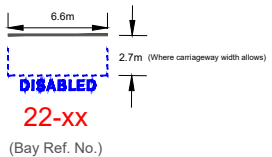
**Checked By**

# NEILSTON



**22-31**

**Drawing Info.**



**EAST RENFREWSHIRE COUNCIL - ENVIRONMENT DEPARTMENT**

Roads Service - 2 Spiersbridge Way, Spiersbridge Business Park,  
 Thornliebank, G46 8NG  
 Head of Service - G. McCARNEY

**Drawing Title** The East Renfrewshire Council (Disabled Persons' Parking Places) (On-Street) Order 2020 (Amendment No.1)

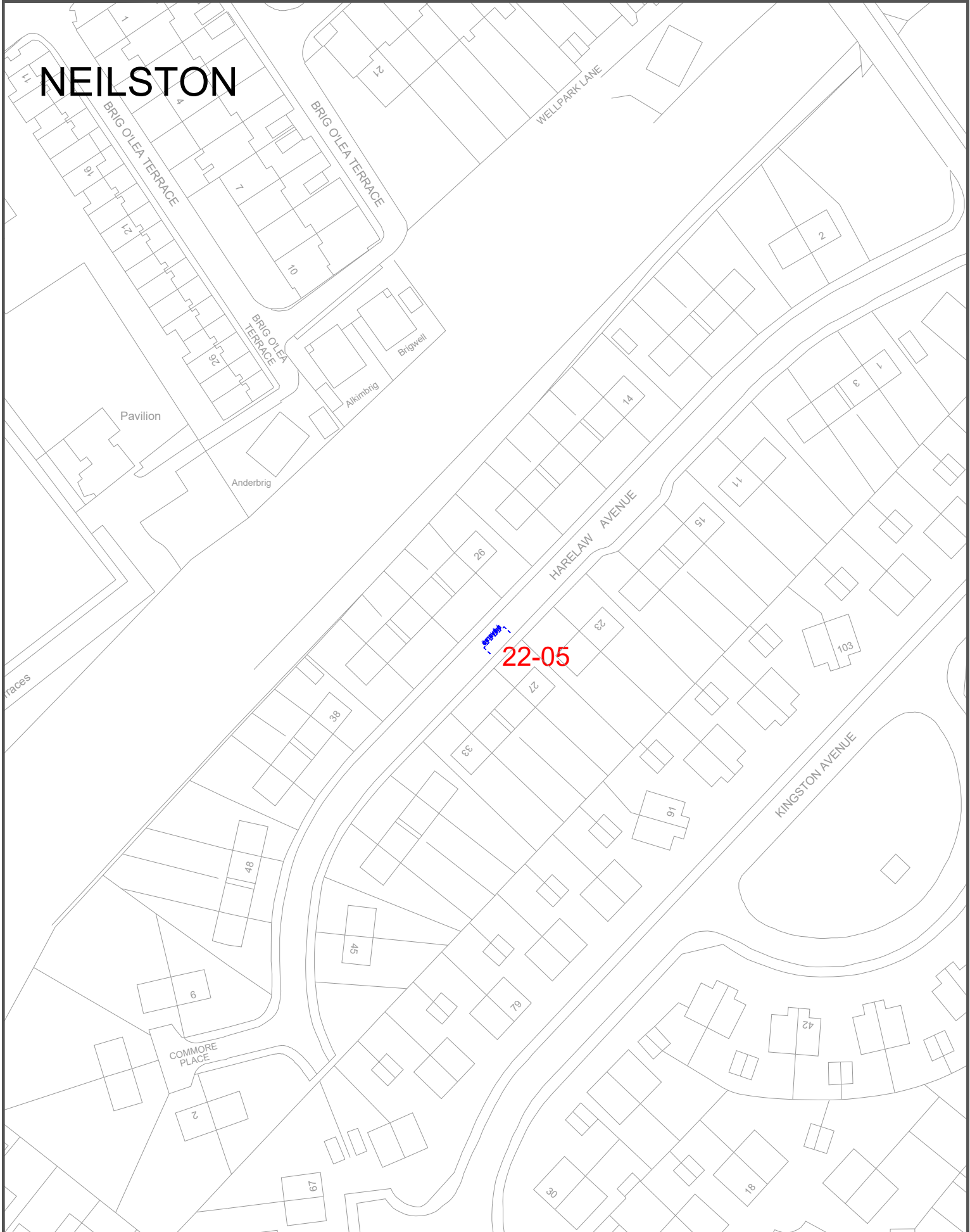
**Date** OCT 2022

**Scale** Not to scale

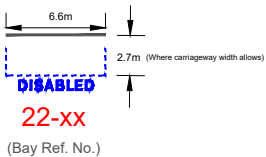
<b>Dwg No.</b>	22-31	<b>Rev.</b>	-	<b>Dwg By</b>	PAD
<b>File Ref.</b>	EN-58-40-350	<b>Checked By</b>			



# NEILSTON



**Drawing Info.**



**EAST RENFREWSHIRE COUNCIL - ENVIRONMENT DEPARTMENT**

Roads Service - 2 Spiersbridge Way, Spiersbridge Business Park,  
 Thornliebank, G46 8NG  
 Head of Service - G. McCARNEY

**Drawing Title**

The East Renfrewshire Council (Disabled  
 Persons' Parking Places) (On-Street)  
 Order 2020  
 (Amendment No.1)

**Date** OCT 2022

**Scale** Not to scale

**Dwg No.** 22-05

**Rev.** -

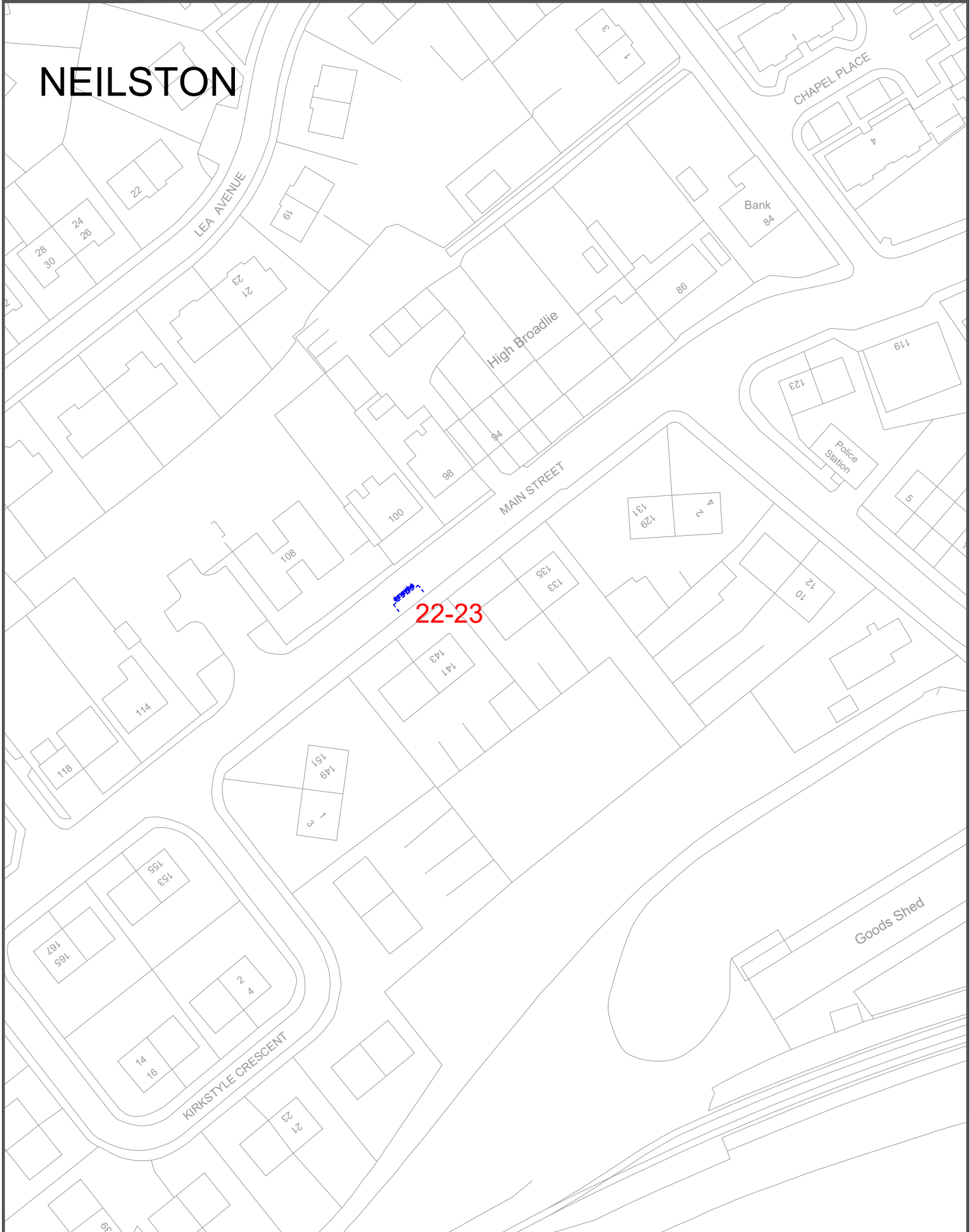
**Dwg By** PAD

**File Ref.** EN-58-40-350

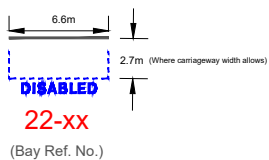
**Checked By**



# NEILSTON



**Drawing Info.**



**EAST RENFREWSHIRE COUNCIL - ENVIRONMENT DEPARTMENT**

Roads Service - 2 Spiersbridge Way, Spiersbridge Business Park,  
 Thornliebank, G46 8NG  
 Head of Service - G. McCARNEY

**Drawing Title**

The East Renfrewshire Council (Disabled  
 Persons' Parking Places) (On-Street)  
 Order 2020  
 (Amendment No.1)

**Date** OCT 2022  
**Scale** Not to scale

**Dwg No.** 22-23

**Rev.** -

**Dwg By** PAD

**File Ref.** EN-58-40-350

**Checked By**



# NEILSTON

St Thomas' RC Primary School

Church

Neilston Old Parish Church

BROADLIE COURT

Surgery

Car Park

22-35

Hall

PO 58

Mon

St Thomas' RC Church  
Presbytery

KIRKSTYLE LANE

Gas Gov

22-36

PH

HIGH STREET

Neilston Parish Church

Mad  
Nursery S

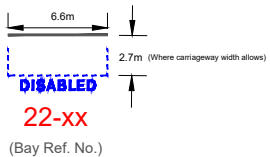
DUNDONALD PLACE

BIM 140.40m

139.6m

Thorndene

**Drawing Info.**



**EAST RENFREWSHIRE COUNCIL - ENVIRONMENT DEPARTMENT**

Roads Service - 2 Spiersbridge Way, Spiersbridge Business Park,  
Thornliebank, G46 8NG  
Head of Service - G. McCARNEY

**Drawing Title**

The East Renfrewshire Council (Disabled Persons' Parking Places) (On-Street)  
Order 2020  
(Amendment No.1)

**Date** OCT 2022

**Scale** Not to scale

**Dwg No.** 22-35 + 22-36

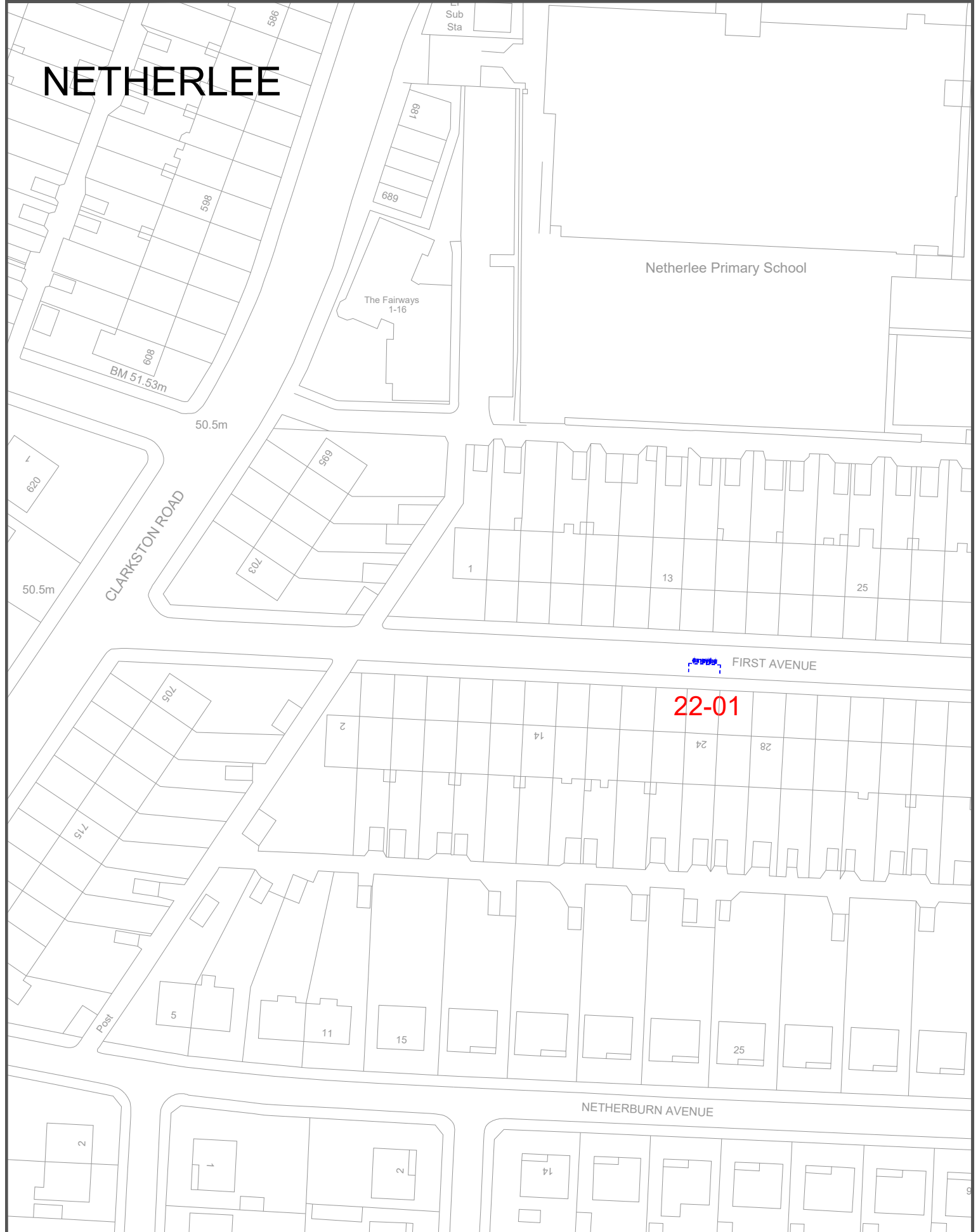
**Rev.** - **Dwg By** PAD

**File Ref.** EN-58-40-350

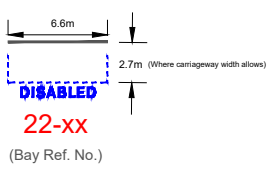
**Checked By**



# NETHERLEE



**Drawing Info.**



**EAST RENFREWSHIRE COUNCIL - ENVIRONMENT DEPARTMENT**

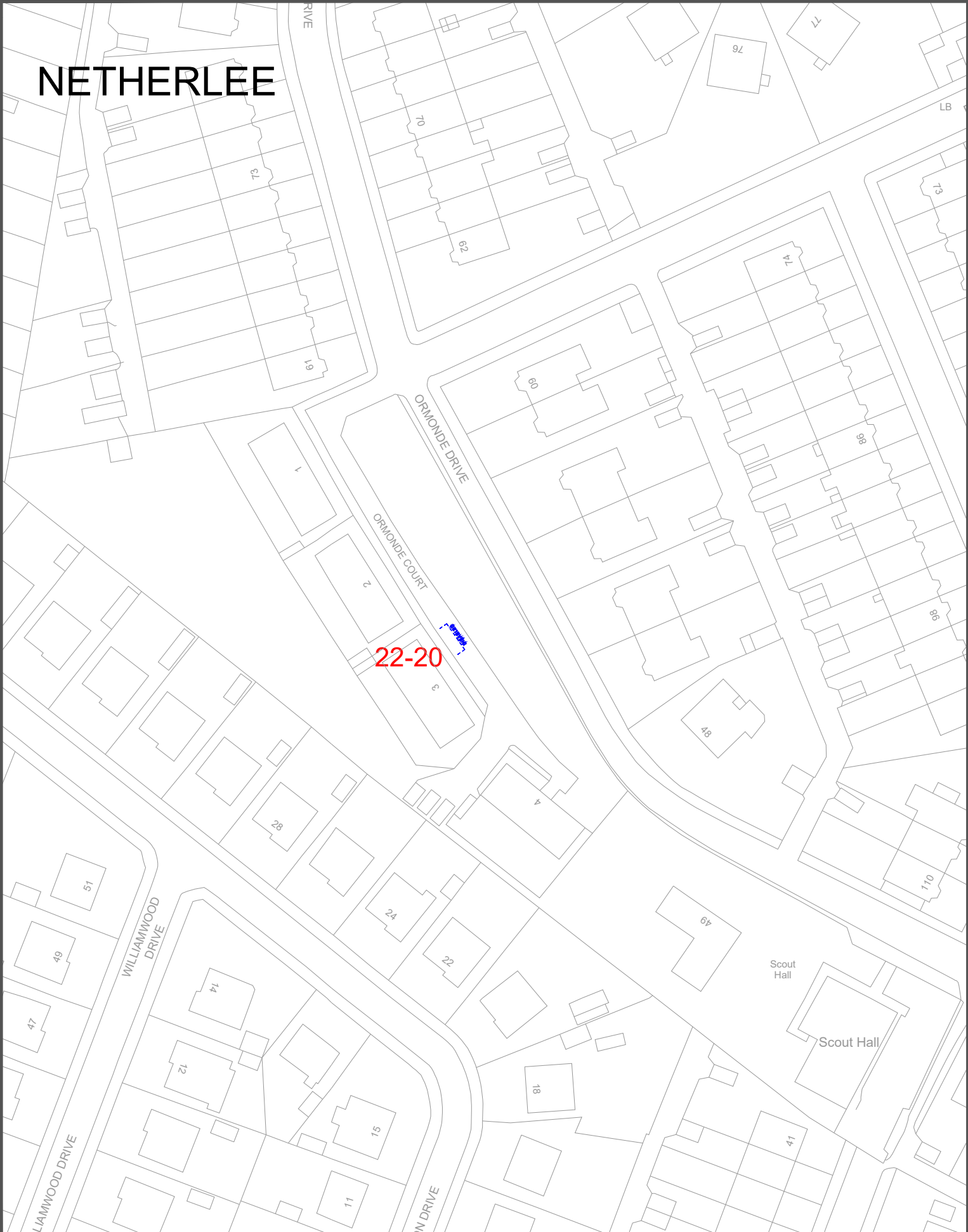
Roads Service - 2 Spiersbridge Way, Spiersbridge Business Park,  
 Thornliebank, G46 8NG  
 Head of Service - G. McCARNEY

<b>Drawing Title</b>	The East Renfrewshire Council (Disabled Persons' Parking Places) (On-Street) Order 2020 (Amendment No.1)	<b>Date</b>	OCT 2022
<b>Scale</b>	Not to scale		

<b>Dwg No.</b>	22-01	<b>Rev.</b>	-	<b>Dwg By</b>	PAD
<b>File Ref.</b>	EN-58-40-350	<b>Checked By</b>			

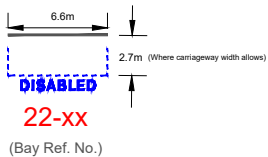


# NETHERLEE



**22-20**

**Drawing Info.**



**EAST RENFREWSHIRE COUNCIL - ENVIRONMENT DEPARTMENT**

Roads Service - 2 Spiersbridge Way, Spiersbridge Business Park,  
Thornliebank, G46 8NG  
Head of Service - G. McCARNEY

**Drawing Title**

The East Renfrewshire Council (Disabled  
Persons' Parking Places) (On-Street)  
Order 2020  
(Amendment No.1)

**Date** OCT 2022

**Scale** Not to scale

**Dwg No.** 22-20

**Rev.** -

**Dwg By** PAD

**File Ref.** EN-58-40-350

**Checked By**





# NEWTON MEARNS

Homeshaw House

Elr Sub Sta

SHAW COURT  
BROOMHILL GARDENS

BROOMHILL AVENUE

BROOMHILL AVENUE

KING'S DRIVE

KING'S GARDENS

CASTLEHILL DRIVE

KING'S DRIVE

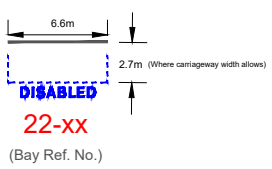
BROOMBURN DRIVE

BROOMBU

22-15

22-16

**Drawing Info.**



**EAST RENFREWSHIRE COUNCIL - ENVIRONMENT DEPARTMENT**

Roads Service - 2 Spiersbridge Way, Spiersbridge Business Park,  
Thornliebank, G46 8NG  
Head of Service - G. McCARNEY

**Drawing Title**  
The East Renfrewshire Council (Disabled Persons' Parking Places) (On-Street)  
Order 2020  
(Amendment No.1)

**Date** OCT 2022

**Scale** Not to scale

**Dwg No.** 22-15 + 22-16

**Rev.** -

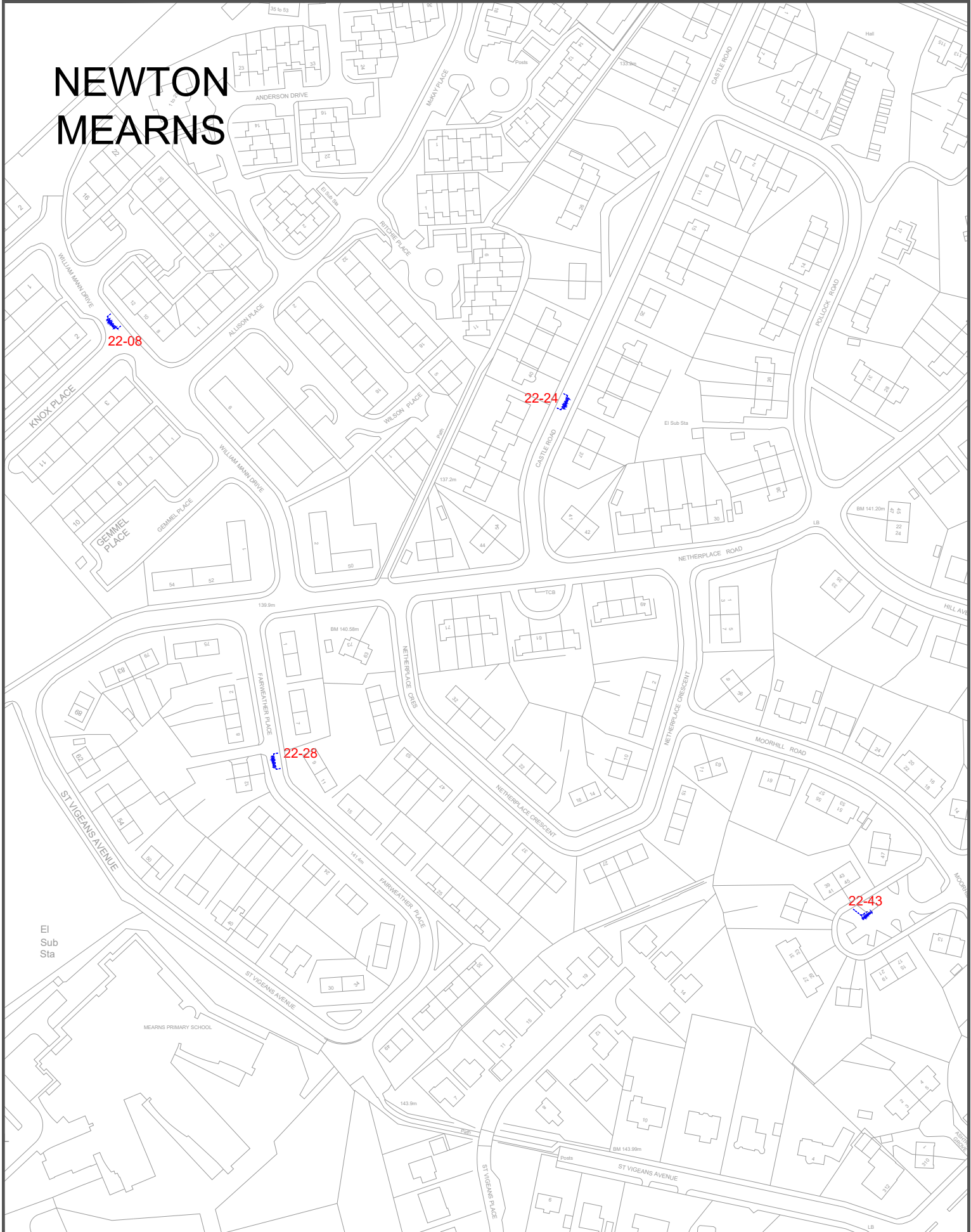
**Dwg By** PAD

**File Ref.** EN-58-40-350

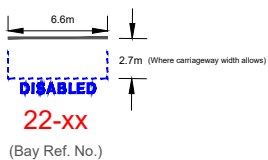
**Checked By**



# NEWTON MEARNS



**Drawing Info.**



**EAST RENFREWSHIRE COUNCIL - ENVIRONMENT DEPARTMENT**

Roads Service - 2 Spiersbridge Way, Spiersbridge Business Park,  
Thornliebank, G46 8NG  
Head of Service - G. McCARNEY

**Drawing Title**

The East Renfrewshire Council (Disabled  
Persons' Parking Places) (On-Street)  
Order 2020  
(Amendment No.1)

**Date** OCT 2022

**Scale** Not to scale

**Dwg No.**

22-08 + 22-24 + 22-28 + 22-43

**Rev.**

-

**Dwg By**

PAD

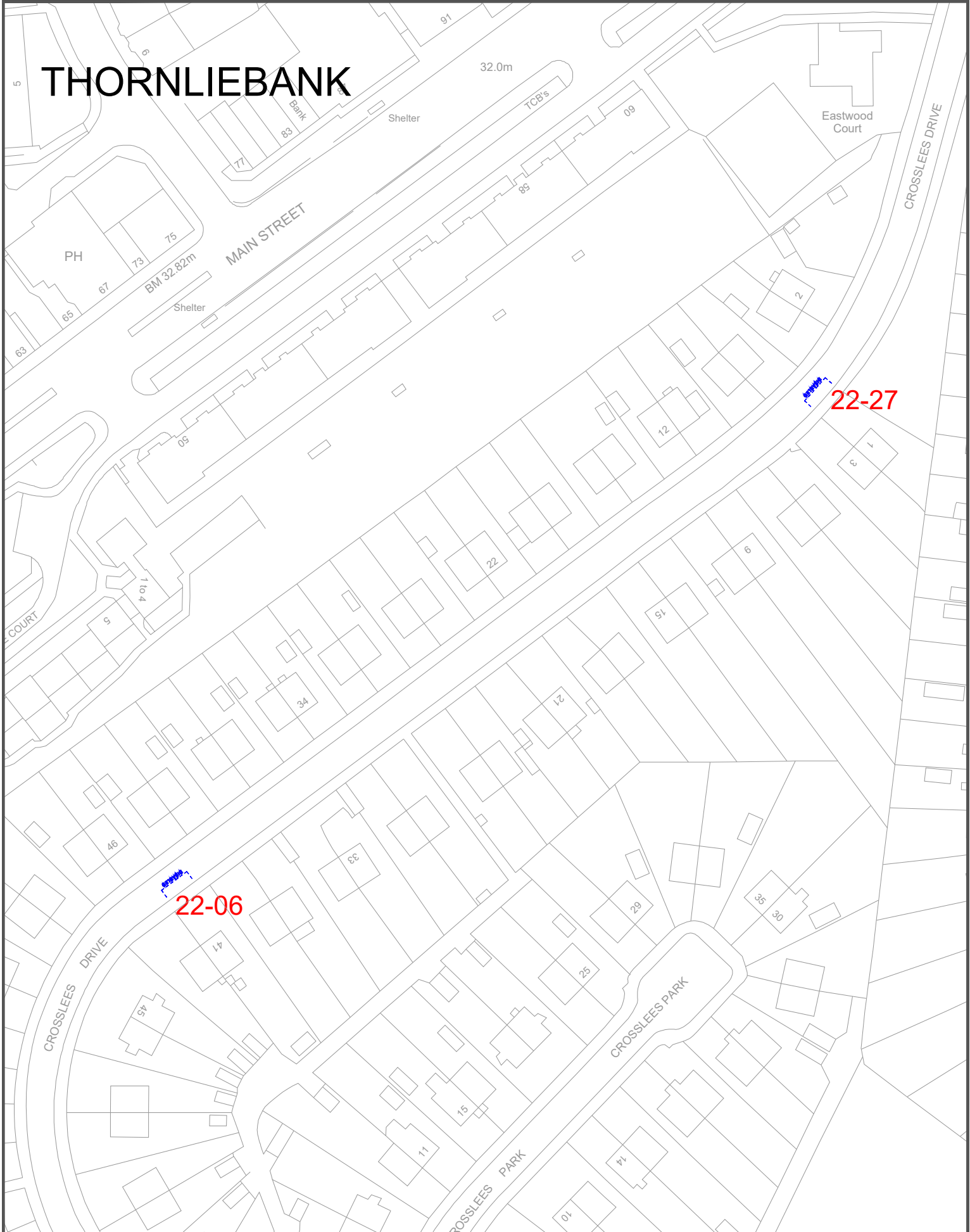
**File Ref.**

EN-58-40-350

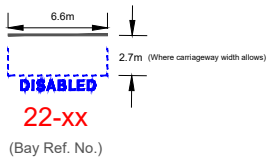
**Checked By**



# THORNLIBANK



**Drawing Info.**



**EAST RENFREWSHIRE COUNCIL - ENVIRONMENT DEPARTMENT**

Roads Service - 2 Spiersbridge Way, Spiersbridge Business Park,  
Thornliebank, G46 8NG  
Head of Service - G. McCARNEY

**Drawing Title**

The East Renfrewshire Council (Disabled  
Persons' Parking Places) (On-Street)  
Order 2020  
(Amendment No.1)

**Date**

OCT 2022

**Scale**

Not to scale

**Dwg No.**

22-06 + 22-27

**Rev.**

-

**Dwg By**

PAD

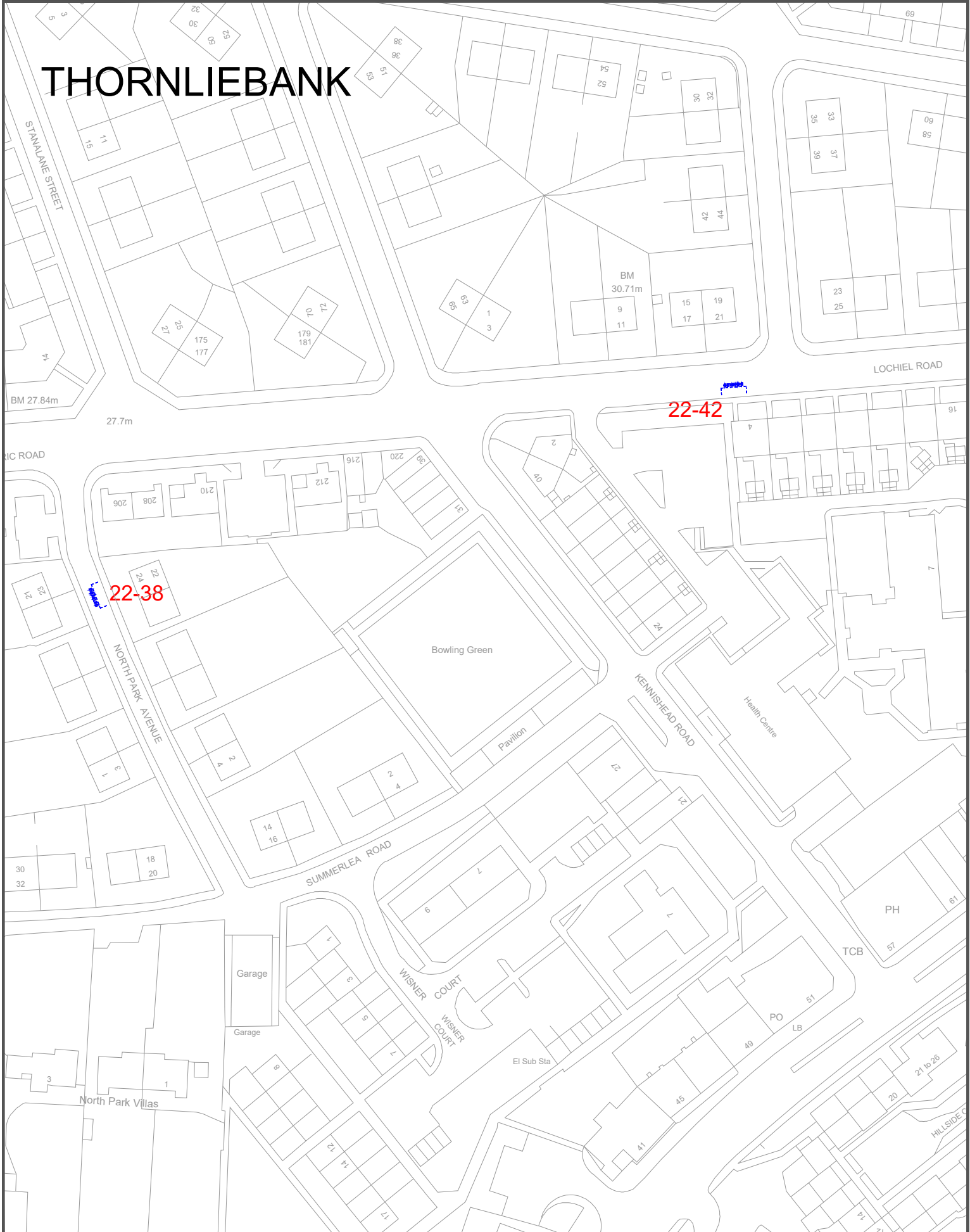
**File Ref.**

EN-58-40-350

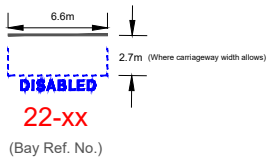
**Checked By**



# THORNLIBANK



**Drawing Info.**



**EAST RENFREWSHIRE COUNCIL - ENVIRONMENT DEPARTMENT**

Roads Service - 2 Spiersbridge Way, Spiersbridge Business Park,  
Thornliebank, G46 8NG  
Head of Service - G. McCARNEY

**Drawing Title**

The East Renfrewshire Council (Disabled  
Persons' Parking Places) (On-Street)  
Order 2020  
(Amendment No.1)

**Date**

OCT 2022

**Scale**

Not to scale

**Dwg No.**

22-38 + 22-42

**Rev.**

-

**Dwg By**

PAD

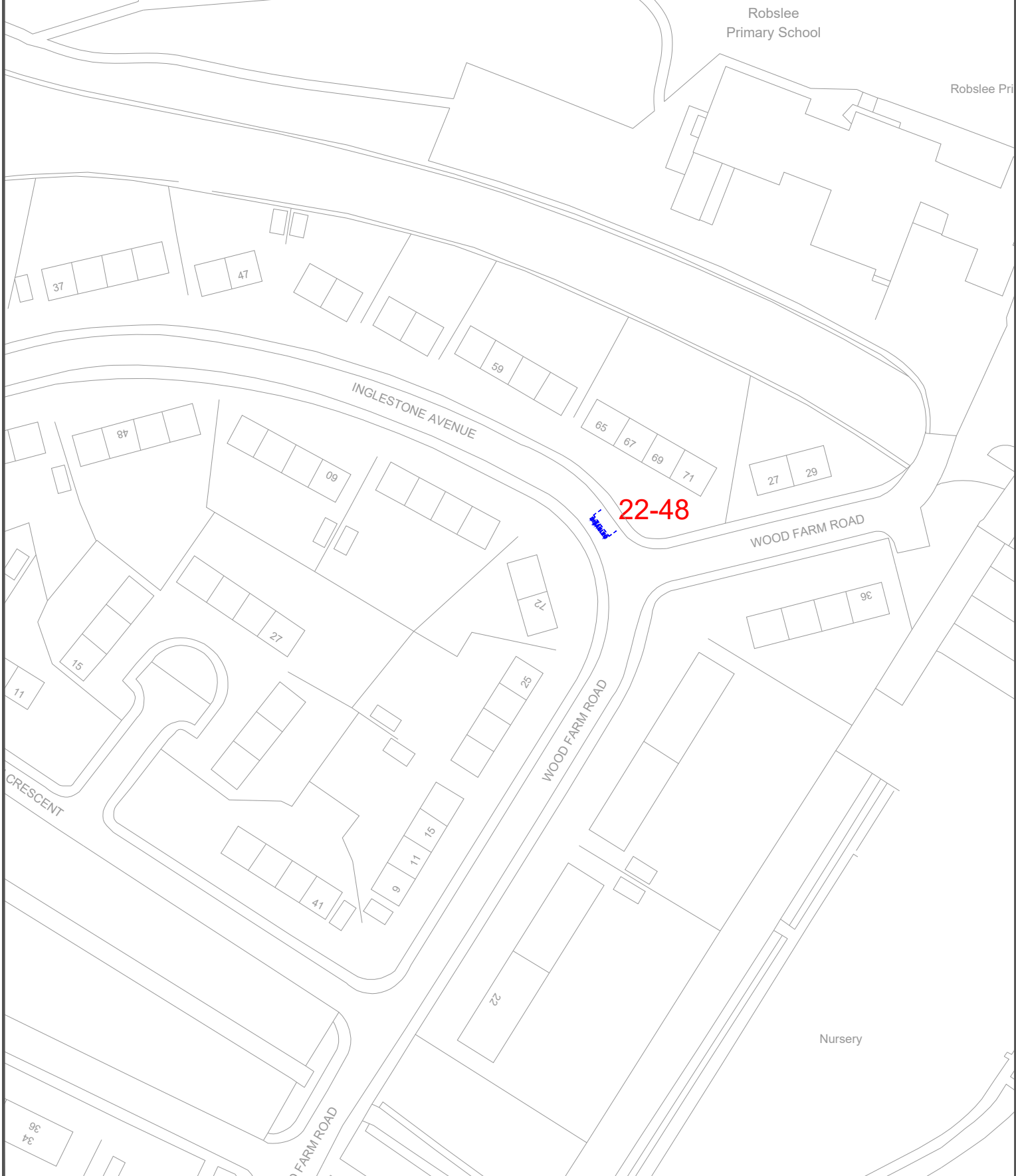
**File Ref.**

EN-58-40-350

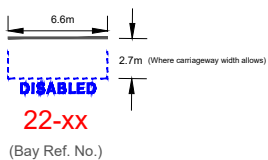
**Checked By**



# THORNLIBANK



**Drawing Info.**



**EAST RENFREWSHIRE COUNCIL - ENVIRONMENT DEPARTMENT**

Roads Service - 2 Spiersbridge Way, Spiersbridge Business Park,  
Thornliebank, G46 8NG  
Head of Service - G. McCARNEY

**Drawing Title**

The East Renfrewshire Council (Disabled  
Persons' Parking Places) (On-Street)  
Order 2020  
(Amendment No.1)

**Date** OCT 2022  
**Scale** Not to scale

**Dwg No.** 22-48

**Rev.** -

**Dwg By** PAD

**File Ref.** EN-58-40-350

**Checked By**