

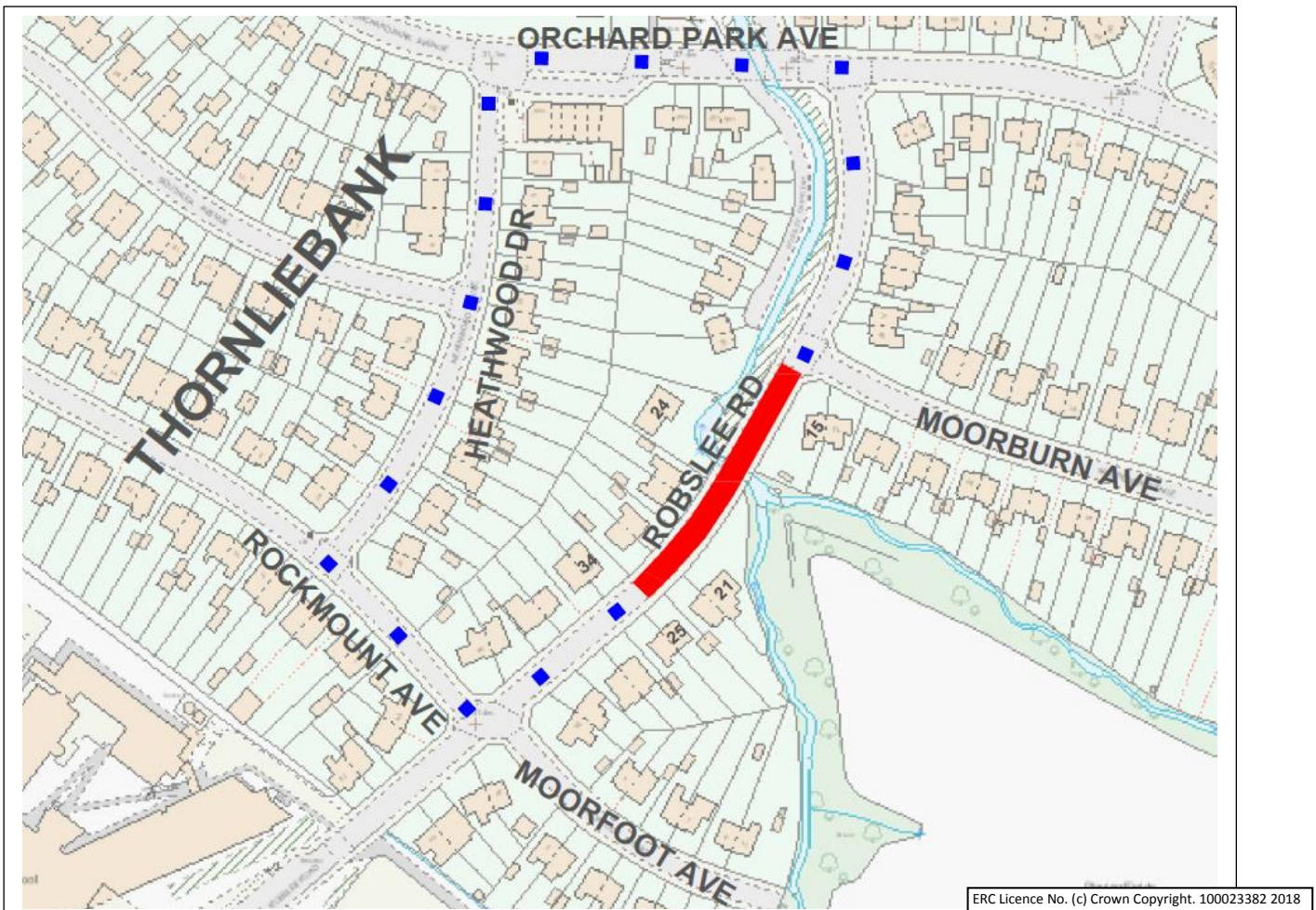
The East Renfrewshire Council
(Robslee Road, Thornliebank)
(Temporary Restriction to Use of Road)
Order 2019



On the 3 June 2019 East Renfrewshire Council made the above named Order under Section 14 of the Road Traffic Regulation Act 1984, as amended by the Road Traffic (Temporary Restrictions) Act 1991, in terms of which use of a section of the following road, by the undernoted classes of vehicle will be prohibited within the stated period of time.

(Note that the order will be in effect only when indicated by the display of appropriate signs in accordance with the Traffic Signs Regulations and General Directions 2016).






- Effects of the Restrictions:** TEMPORARY ROAD CLOSURE
- Names of Roads & Extents:** ROBSLEE ROAD – BETWEEN ITS JUNCTION WITH MOORBURN AVENUE AND MOORFOOT AVENUE.
- Reason for the Restrictions:** TO FACILITATE THE SAFE OPERATION OF SCOTTISH WATER ESSENTIAL UTILITY WORKS ON OR NEAR THIS ROAD.
- Proposed Duration of Works:** FROM MONDAY 17TH JUNE UNTIL FRIDAY 20TH SEPTEMBER 2019.
- Max Duration of Restriction:** THE ORDER WILL BE VALID FOR A MAXIMUM PERIOD OF 18 MONTHS AS PRESCRIBED BY LEGISLATION.
- Classes of Vehicle Prohibited:** ALL - EXCEPT VEHICLES ASSOCIATED WITH THE WORKS AND EMERGENCY VEHICLES ATTENDING AN INCIDENT. (Vehicular access to property within the extents of the closure may be permitted by the contractor on site when possible to do so in conjunction with the works going on at the time. Pedestrian access will be maintained).
- Alternative Route:** ROBSLEE ROAD – ORCHARD PARK AVENUE – HEATHWOOD DRIVE – ROCKMOUNT AVENUE – ROBSLEE ROAD AND VICE VERSA.



Approved:
J Corrie
Roads and Transportation Controller

Enquiries To:
roads@eastrenfrewshire.gov.uk

Key:

-  ROAD CLOSED
-     ALTERNATIVE ROUTE