

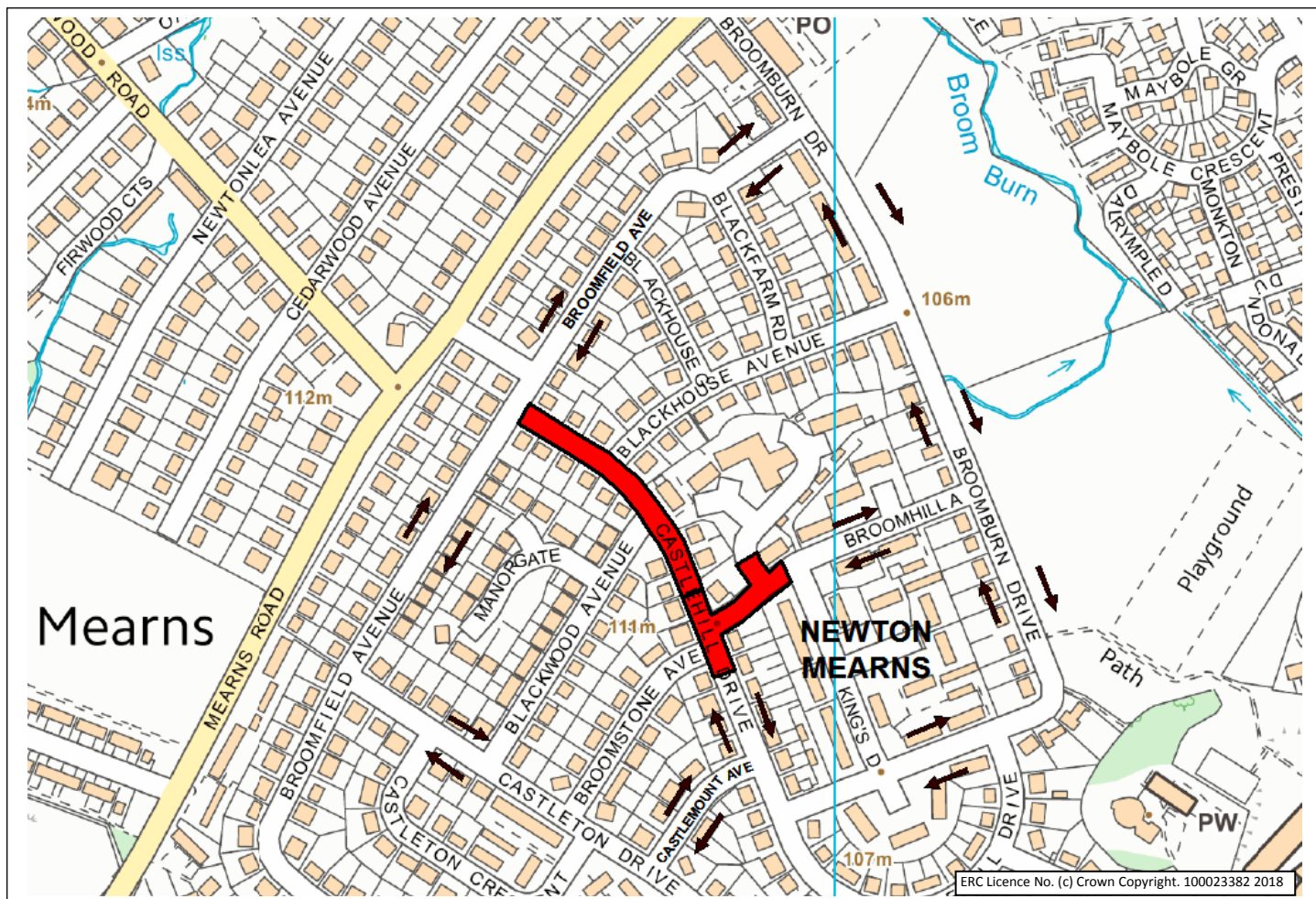
**The East Renfrewshire Council
(Castlehill Drive and
Broomhill Avenue, Newton Mearns)
(Temporary Restriction to Use of Road)
Order 2019**



On the 18 January 2019 East Renfrewshire Council made the above named Order under Section 14 of the Road Traffic Regulation Act 1984, as amended by the Road Traffic (Temporary Restrictions) Act 1991, in terms of which use of a section of the following road, by the undernoted classes of vehicle will be prohibited within the stated period of time.

(Note that the order will be in effect only when indicated by the display of appropriate signs in accordance with the Traffic Signs Regulations and General Directions 2016).

Effects of the Restrictions:	TEMPORARY ROAD CLOSURE
Names of Roads & Extents:	CASTLEHILL DRIVE AND BROOMHILL AVENUE, NEWTON MEARNs – BETWEEN ITS JUNCTIONS WITH BROOMFIELD AVENUE UP TO AND INCLUDING ITS JUNCTION WITH BROOMHILL AVENUE AND BROOMSTONE AVENUE
Reason for the Restrictions:	TO FACILITATE THE SAFE OPERATION OF ESSENTIAL RESURFACING WORKS ON OR NEAR THIS ROAD
Proposed Duration of Works:	FROM MONDAY 18 TH FEBRUARY UNTIL FRIDAY 1 ST MARCH 2019
Max Duration of Restriction:	THE ORDER WILL BE VALID FOR A MAXIMUM PERIOD OF 18 MONTHS AS PRESCRIBED BY LEGISLATION.
Classes of Vehicle Prohibited:	ALL - EXCEPT VEHICLES ASSOCIATED WITH THE WORKS AND EMERGENCY VEHICLES ATTENDING AN INCIDENT. (Vehicular access to property within the extents of the closure may be permitted by the contractor on site when possible to do so in conjunction with the works going on at the time. Pedestrian access will be maintained).
Alternative Routes:	Will be signed accordingly.





Approved:

J Corrie
Roads and Transportation Controller

Enquiries To:

roads@eastrenfrewshire.gov.uk

Key:

-  ROAD CLOSED
-  ALTERNATIVE ROUTES