

**EAST LoTHIAN COUNCIL  
THE TOWN AND COUNTRY PLANNING (SCOTLAND) ACT 1997**

**THE EAST LoTHIAN COUNCIL MARKLE LEVEL CROSSING AND SECTION OF MARKLE MAINS ROAD  
U159 STOPPING UP ORDER 2023**

**THE EAST LoTHIAN COUNCIL STOPPING UP AND DIVERSION OF FOOTPATHS AND PUBLIC RIGHTS  
OF WAY LE159 AND LE160 ORDER 2023**

East Lothian Council, as planning authority for East Lothian, in exercise of the powers conferred on them by sections 207 and 208 of the Town and Country Planning (Scotland) Act 1997, hereby make the following Orders comprising the stopping of sections of Markle Mains Road (U159) at the Markle Mains level crossing and the stopping up and diversion of parts of public footpaths and rights of way LE159 and LE160.

1. These Orders may be cited as: (1) The East Lothian Council Markle Level Crossing and Section of Markle Mains Road U159 Stopping Up Order 2023; and (2) The East Lothian Council Stopping Up and Diversion Order of Footpaths and Public Rights of Way LE159 and LE160 Order 2023.
2. The permanent stopping up of sections of Markle Mans Road and Markle Mains level crossing and stopping up and diversion of sections of footpaths and public rights of way as specified and shown on the plan in the schedule to these Orders is hereby ordered.
3. Where, immediately before the date of this Order comes into Force, there is under, in, on, over, along or across the length of road or footpath described in the Schedule, any apparatus of a statutory undertaker any rights of the statutory undertaker in respect of such apparatus shall be preserved.
4. Subject to the provision of the Orders, East Lothian Council, as planning authority, in order to enable the development of formation of a diversionary road, erection of an overbridge crossing (to facilitate closure of the level crossing) and associated works, granted planning permission under planning reference 22/01328/P and hereby authorise the stopping up of Markle Mains Road U159 and stopping up and diversion of footpaths and rights of way LE159 and LE160 as described in the Schedule hereto and as shown in blue and red in the Plan attached to the Schedule.

Signed on behalf of East Lothian Council on the Eighteenth day of May in the year Two Thousand and Twenty-Three.



Carlo Grilli  
Service Manager Governance



## SCHEDULE

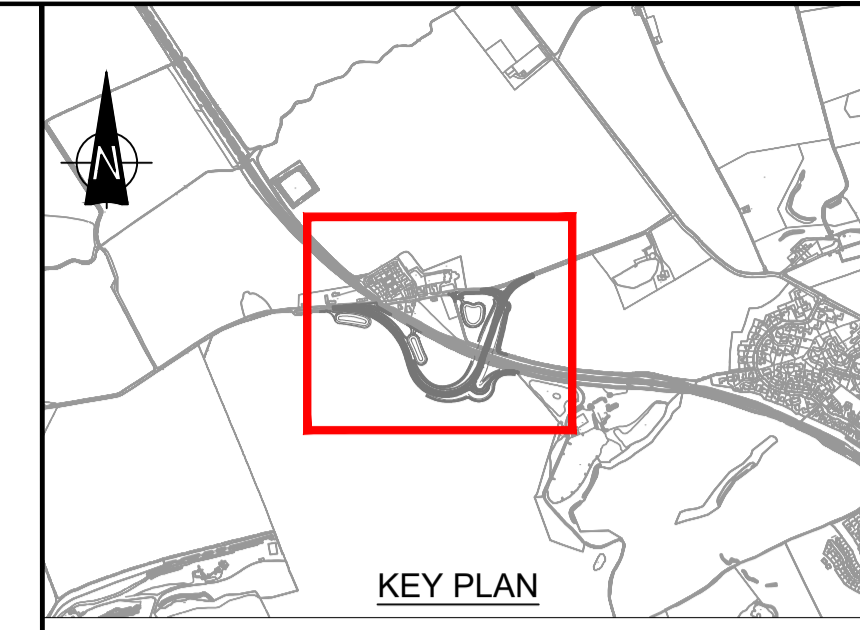
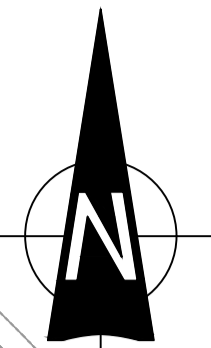
1. Stopping up and diversion of 70 metres in length of Mark Mains Road to the east of Markle Mains level crossing;
2. Stopping up of 26 metres in length of road at Markle Mains level Crossing;
3. Stopping up and diversion of 420 metres of footpath and public right of way to the immediate south of the East Coast Mainline at Markle. Length of new diversionary footpath and public right of way is 160 metres; and
4. Stopping up and diversion of 205 metres of footpath and public right of way to the immediate north of the East Coast Mainline at Markle. Length of new diversionary footpath and public right of way is 155 metres.



*Paul Girdle*

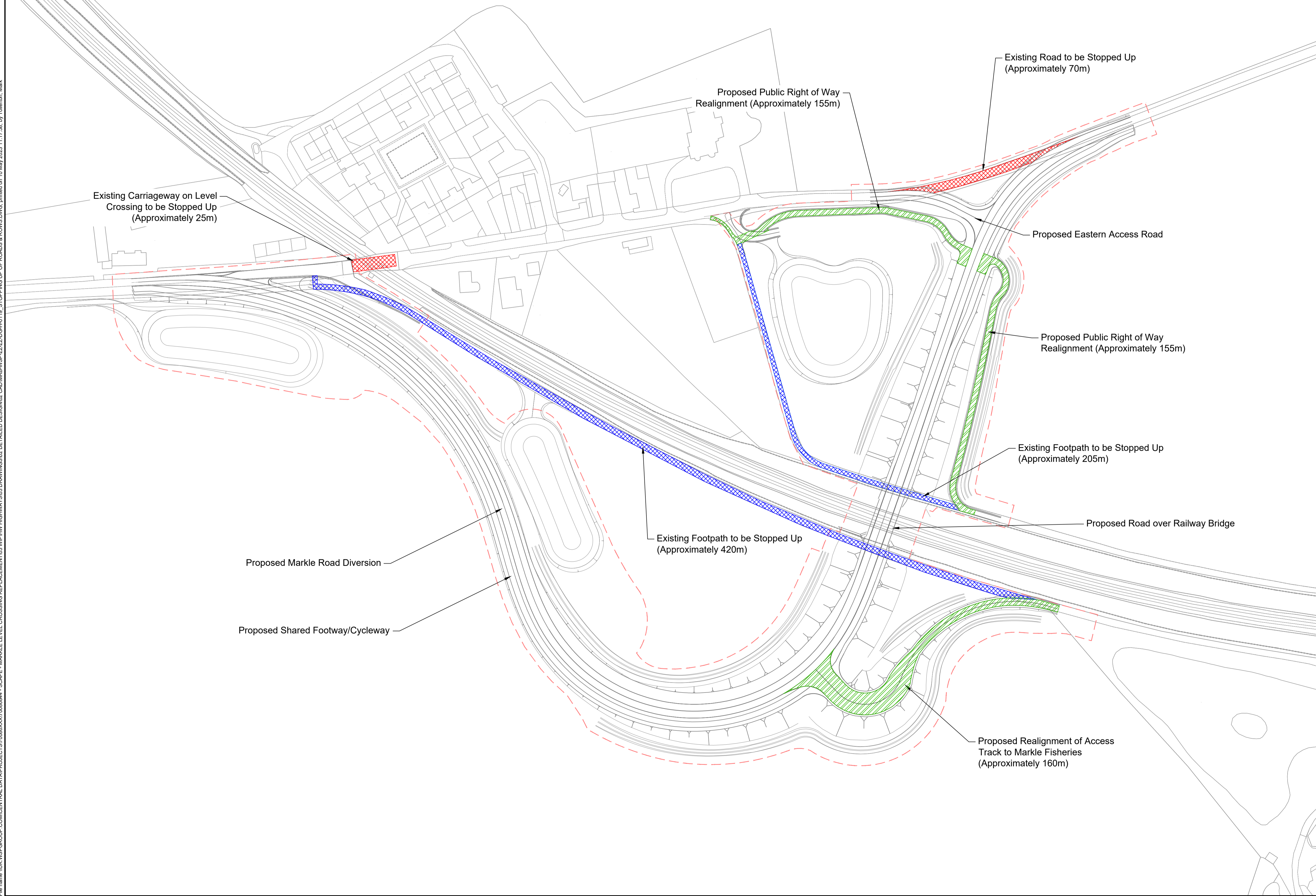


File name: I:\UK\WSP\GROUP\COMCENTRAL\DATA\PROJECTS\70086844 - SCAPE - MARKLE LEVEL CROSSING REPLACEMENT\03\WIP\HW\HIGHWAYS\03\DRAWINGS\02\DETAILED DESIGN\02\CAD\MRB-WSP-ZZ-ZZ-DG-H-0119\_STOPPING UP OF ROADS & ROWS.DWG, printed on 10 May 2023 11:17:56, by Tolleran, Mark



KEY PLAN

- KEY**
- PROPOSED DRAINAGE BASIN
  - PROPOSED DESIGN
  - SCHEME BOUNDARY
  - ROAD TO BE STOPPED UP
  - PUBLIC RIGHT OF WAY TO BE STOPPED UP
  - PROPOSED PUBLIC RIGHT OF WAY



REV	DATE	BY	DESCRIPTION	CHK	APP
P02	10/05/2023	MT	FOOTPATH TO MARKLE FISHERIES ADDED	AC	DC
P01	09/05/2023	MT	FIRST ISSUE	AC	DC

DRAWING STATUS: S2 - FOR INFORMATION

King James VI Business Centre, Friarton Road, Perth, PH2 8DY, UK  
T+ 44 (0) 131 344 2386  
wsp.com

CLIENT:

**Balfour Beatty**

SITE/PROJECT: MARKLE LEVEL CROSSING REPLACEMENT

TITLE: STOPPING UP OF ROADS AND PUBLIC RIGHTS OF WAY

SCALE @ A1: 1:1000	CHECKED: AC	APPROVED: AC
PROJECT NO: 70086844	DESIGNED: MT	DRAWN: MT
		DATE: 10/05/2023

DRAWING No: MRB-WSP-ZZ-ZZ-DG-H-0119 REV: P02

© WSP UK Ltd