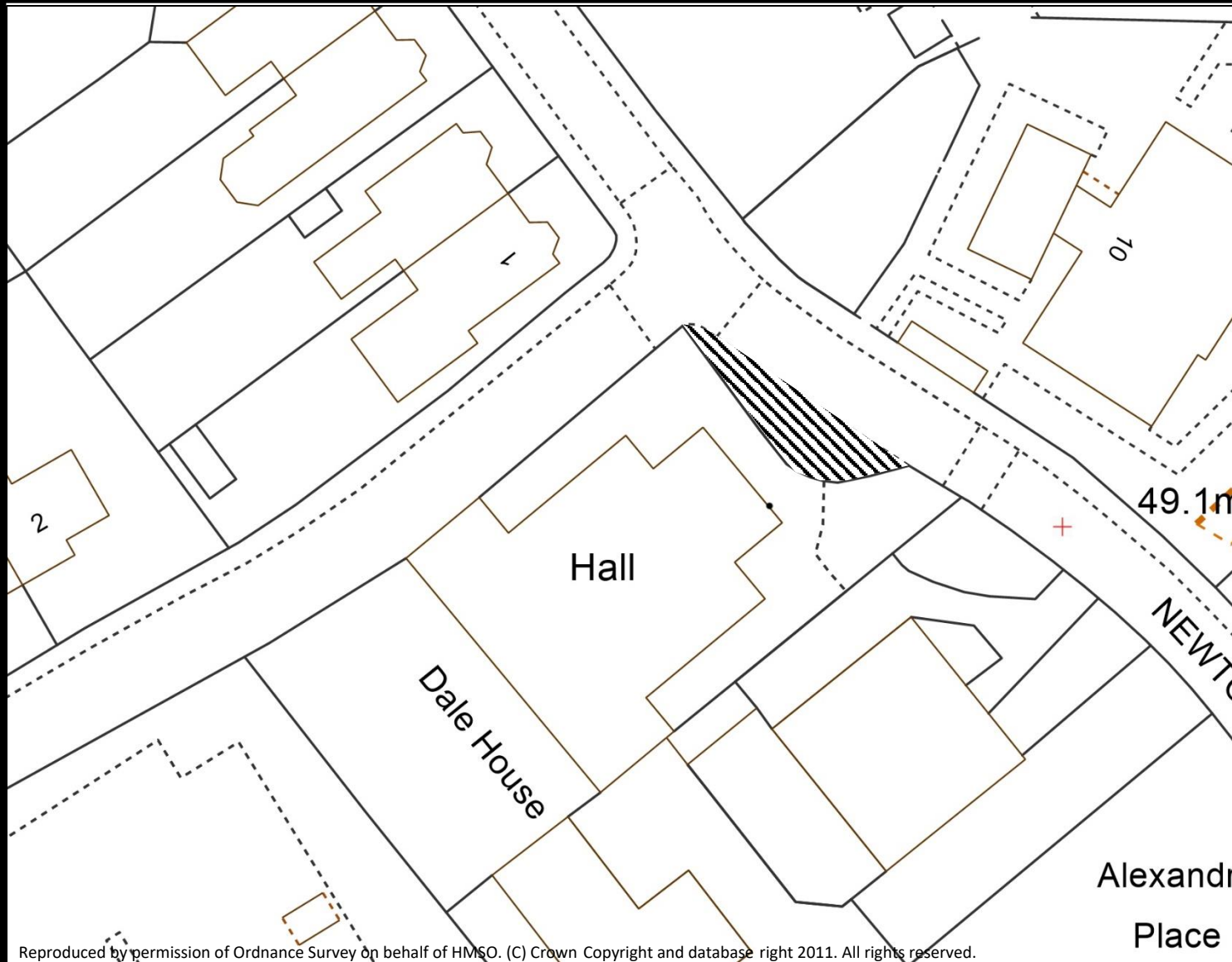


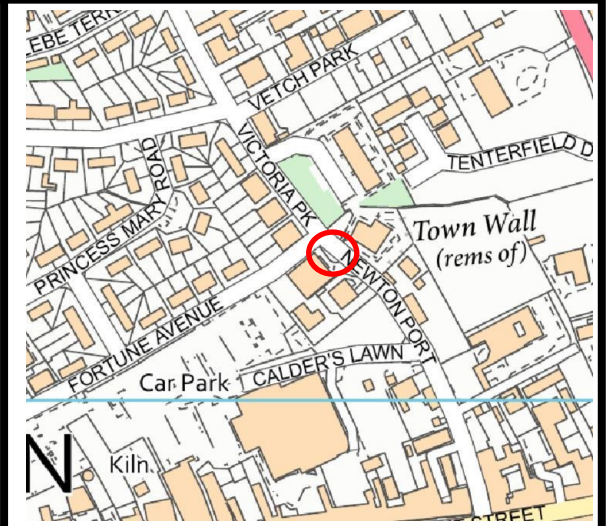
EAST LOTHIAN COUNCIL: ROAD NETWORK MANAGEMENT




Reproduced by permission of Ordnance Survey on behalf of HMSO. (C) Crown Copyright and database right 2011. All rights reserved.

Location: Newton Port, Haddington

Description: Proposed Stopping Up of carriageway



 Extent of carriageway to be Stopped Up

East Lothian Council
 Transportation Department
 Road Network Management
 John Muir House
 Haddington
 EH41 3HA
 Tel: 01620 827827



Date: 03/05/2022
 Scale: NTS

Drawn by: KS
 Checked by:

DRG. NO. TO – 113/22