




Longniddry Farm

Longniddry Farm Cottages

**LEGEND**

-  AREA OF PROPOSED FOOTWAY WIDENING/CONSTRUCTION
-  AREA OF CARRIAGEWAY RESURFACING
-  PEDESTRIAN CROSSING POINTS

REVISION	DETAILS	BY	DATE

East Lothian Council  
 Road Services  
 John Muir House  
 Haddington  
 East Lothian  
 EH41 3HA  
 01620 827827



**A198 MAIN STREET LONGNIDDRY  
 FOOTWAY & CARRIAGEWAY  
 IMPROVEMENTS  
 PROPOSED PLAN PHASE TWO**

Date: SEPTEMBER 2021  
 Scale: NOT TO SCALE  
 Client: -

Drawn by: JB  
 Checked by: GO/CR  
 Drg status:

This map is based upon Ordnance Survey material with the permission of Ordnance Survey on behalf of the Controller of Her Majesty's Stationary Office © Crown copyright. Unauthorised reproduction infringes Crown copyright and may lead to prosecution or civil proceedings. East Lothian Council Licence number 100023381.