

**EAST LoTHIAN COUNCIL (VARIOUS ROADS, EAST LoTHIAN) (40MPH SPEED LIMIT AND
RESTRICTED ROADS) EXPERIMENTAL ORDER 2020**

TO 227/20

EAST LoTHIAN COUNCIL in exercise of the powers conferred on it by Sections 82(2), 83(2) and 84(1) and (2) of the Road Traffic Regulation Act 1984 as amended by the Roads (Scotland) Act 1984 (which Act so amended is hereinafter referred to as "the 1984 Act") and of all other enabling powers and after consultation with the Chief Constable in accordance with Part III of Schedule 9 of the 1984 Act here make the following Order: -

Citation

1. This Order may be cited as the East Lothian Council (Various Roads, East Lothian) (40mph Speed Limit and Restricted Roads) Experimental Order 2020 and shall come into force on the 25th day of September Two Thousand and Twenty
2. The effect of this order will be to amend and/or introduce a new speed limit at the locations described in Schedule 1 hereto on which no person shall drive any vehicle at a speed exceeding 40 miles per hour in any direction and that the lengths of road specified in Schedule 2 hereto shall become restricted roads for the purposes of Section 81(1) of the Roads (Scotland) Act 1984.
3. The restrictions imposed by this Order shall be in addition to and not in derogation of any restriction or requirement imposed by any regulations made under the 1984 Act or by or under any other enactment.

Interpretation

4. In this Order: -
 - a. "Chief Constable" means Chief Constable of Police Scotland
 - b. "vehicle" unless the context otherwise requires, means a vehicle of any description and includes a machine or implement of any kind drawn or propelled along roads whether or not by mechanical power.

This Order will have a maximum duration of 18 months.

Given under the seal of East Lothian Council this 25th day of September Two Thousand and Twenty.



Authorised Signatory

East Lothian Council
John Muir House
Haddington

SCHEDULE 1

B1348 Musselburgh to Prestonpans from a point 670 metres or thereby east of the north kerbline of Linkfield Road, eastwards for a distance of 1525 metres or thereby as shown on map 1 – 227/20

A199 Tranent to Dolphingstone from a point 860 metres or thereby east of the east kerbline of Masons Way eastwards for a distance of 1400 metres or thereby as shown on map 2 – 227/20

A199 Tranent to Macmerry from a point 80 metres or thereby east of the east kerbline of Steading View eastwards for a distance of 1300 metres or thereby as shown on map 3 – 227/20

A6124 Whitecraig to Crossgatehall from the south kerbline of the A6094 Salters Road southeastwards for a distance of 2070 metres or thereby as shown on map 4 – 227/20

B6355 Tranent to New Winton from the east kerbline of the B6371 Ormiston Road eastwards for a distance of 1450 metres or thereby as shown on map 5 – 227/20

B6371 Tranent to Ormiston from a point 155 metres or thereby south of the south kerbline of the B6355 southwards for a distance of 2335 metres or thereby as shown on map 6 – 227/20

A6124 Whitecraig to Inveresk from the north kerbline of the A6094 Salters Road northwards for a distance of 650 metres or thereby as shown on map 7 – 227/20

SCHEDULE 2

B1348 Prestonpans to Cockenzie from a point 110 metres or thereby east of the east kerbline of Appin Drive eastwards for a distance of 650 metres or thereby as shown on map 8 – 227/20

C85 Cowpits Road Whitecraig from a point 60 metres or thereby north of the north kerbline of Whitecraig Road northwards then eastwards for a distance of 1220 metres or thereby as shown on map 9 – 227/20



ORDER 227/20

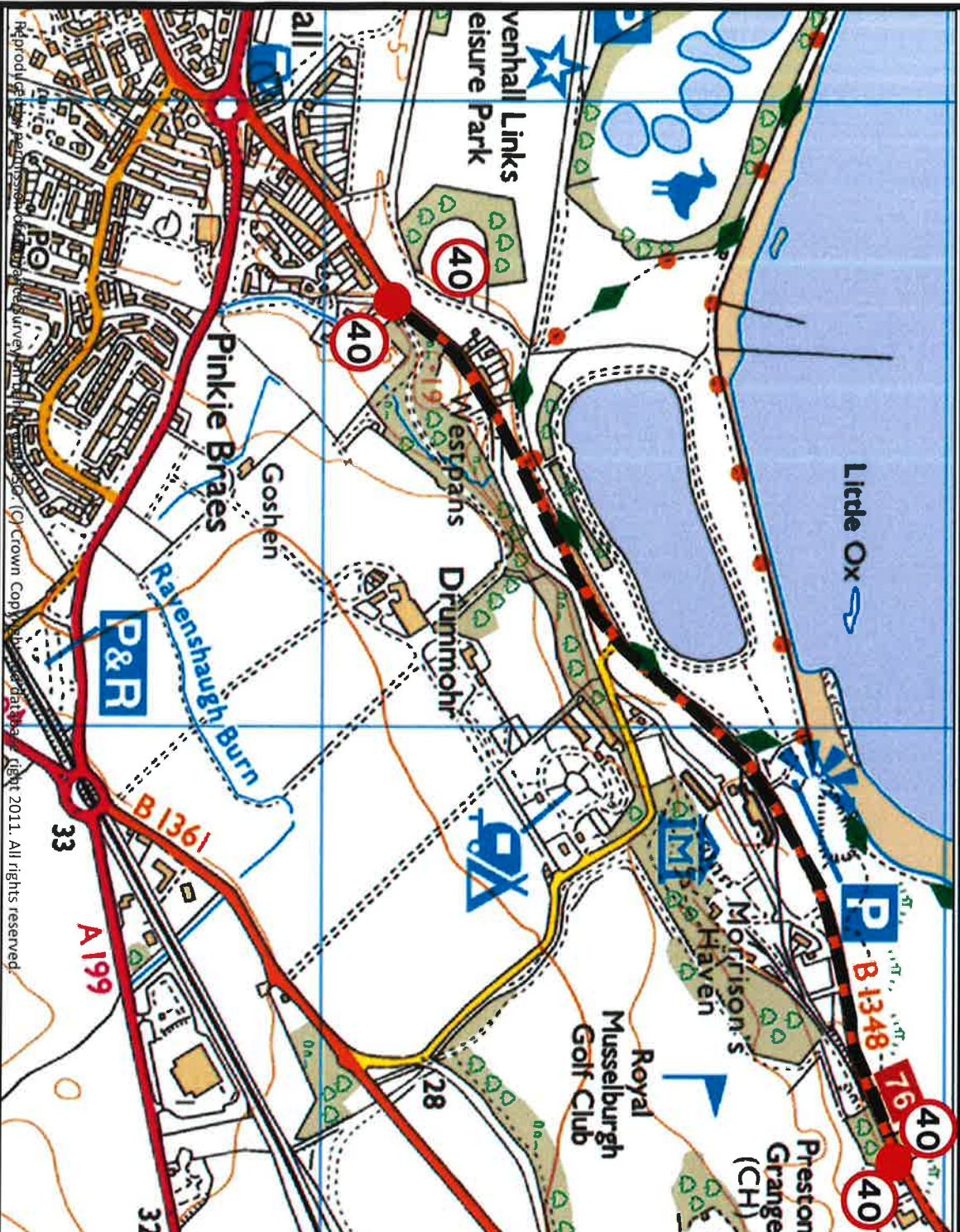
EAST LoTHIAN COUNCIL
ROAD TRAFFIC REGULATION ACT 1984

2020

Subjects: Various Roads, East Lothian

EAST LoTHIAN COUNCIL
JOHN MuIR HOUSE
HADDINGTON

EAST LOTHIAN COUNCIL: ROAD NETWORK MANAGEMENT



Location: B1348 Musselburgh to Prestonpans

Description: From the 30mph signs at Musselburgh to the 20mph signs at Prestonpans

East Lothian Council
Transportation Department
Road Network Management
John Muir House
Haddington
EH41 3HA
Tel: 01620 827827

East Lothian
Council

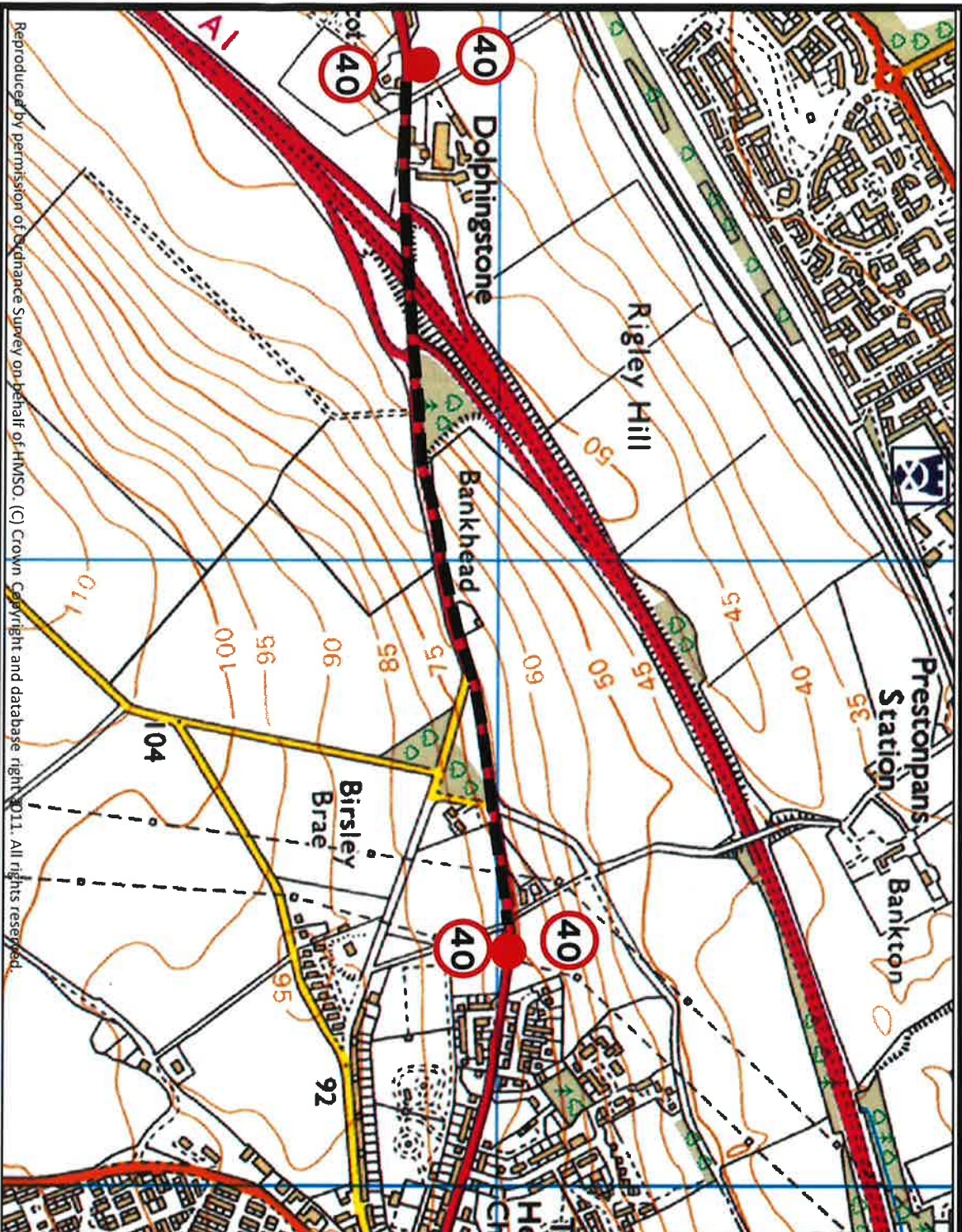
Carl Smith

Date: 23/09/2020
Scale: NTS

Drawn by: KS
Checked by: PNF

MAP NO. 1 – 227/20

EAST LOTHIAN COUNCIL: ROAD NETWORK MANAGEMENT



Reproduced by permission of Ordnance Survey on behalf of HMSO. (C) Crown Copyright and database right 2011. All rights reserved.

Location: A199 Tranent to Dolphingstone

Description: From the 30mph (possible 20mph) speed limit at Tranent to the existing 40mph speed limit at Dolphingstone Cottages



Carl Eide

East Lothian Council
Transportation Department
Road Network Management
John Muir House
Haddington
EH41 3HA
Tel: 01620 827827

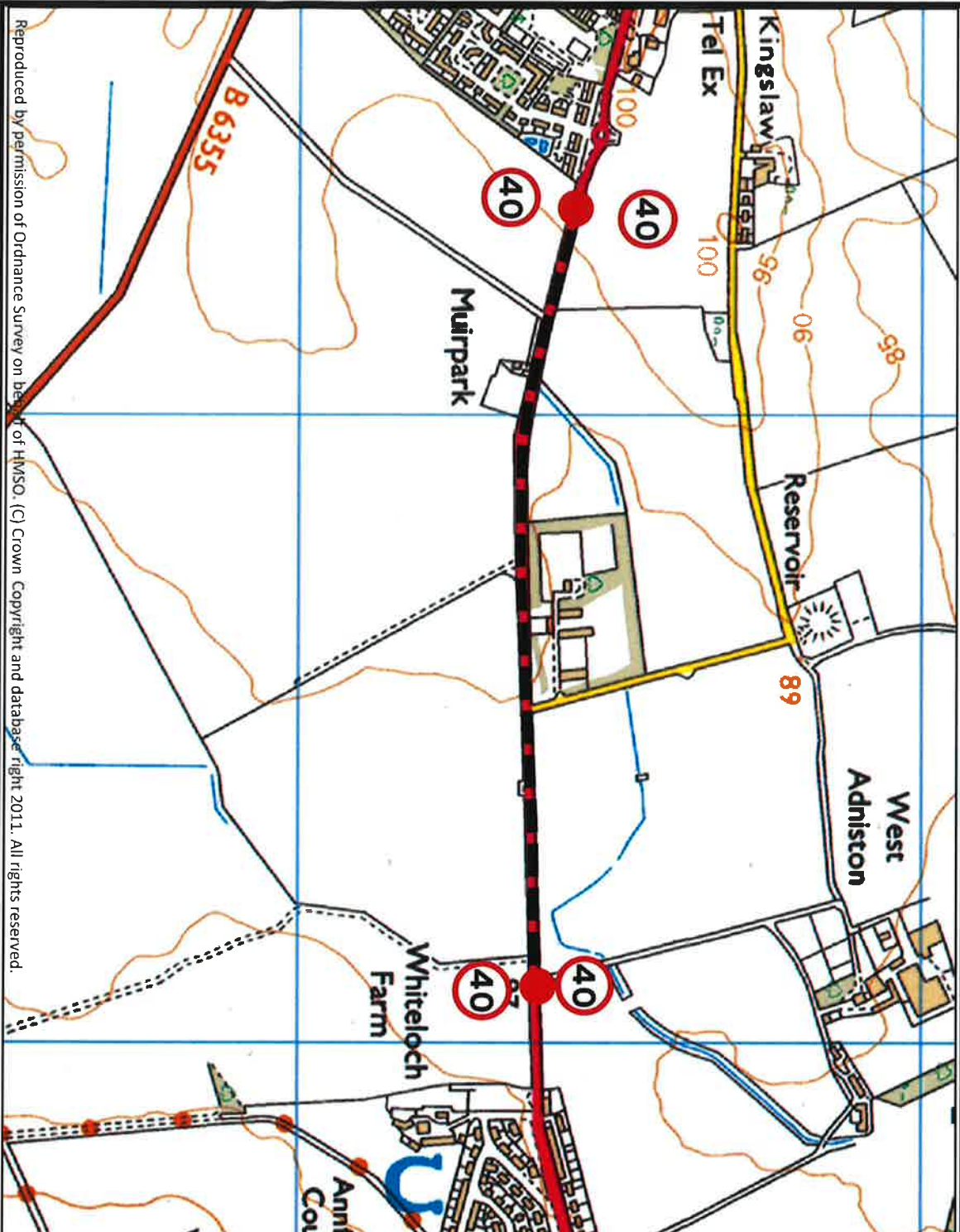


Date: 23/09/2020
Scale: NTS

Drawn by: KS
Checked by: PNF

MAP NO. 2 – 227/20

EAST LOTHIAN COUNCIL: ROAD NETWORK MANAGEMENT



Reproduced by permission of Ordnance Survey on behalf of HMSO. (C) Crown Copyright and database right 2011. All rights reserved.

Location: A199 Tranent to Macmerry

Description: From the existing 40mph speed limit at Tranent to the 30mph speed limit at Macmerry



Carl Clark

East Lothian Council
Transportation Department
Road Network Management
John Muir House
Haddington
EH41 3HA
Tel: 01620 827827

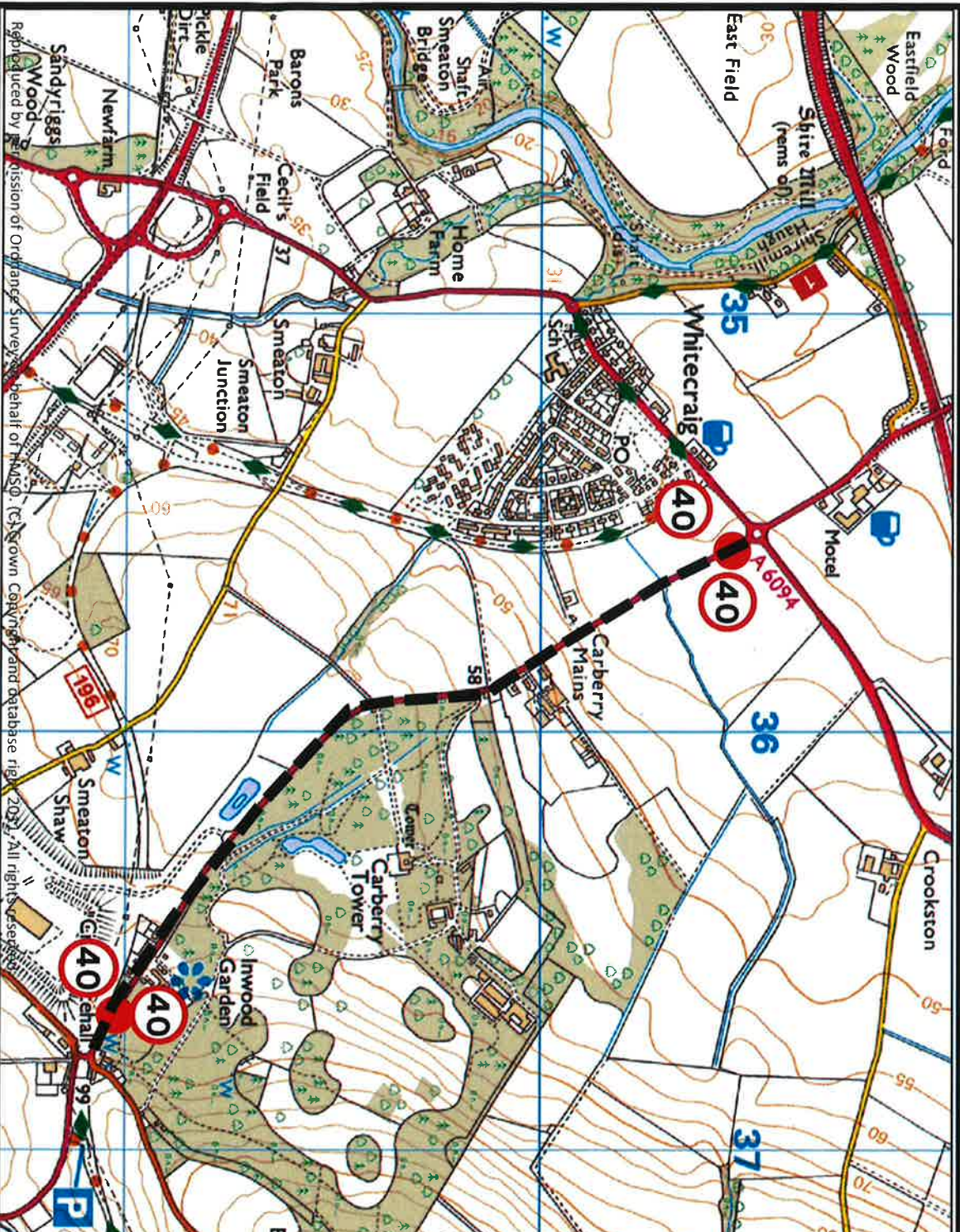


Date: 23/09/2020
Scale: NTS

Drawn by: KS
Checked by: PNF

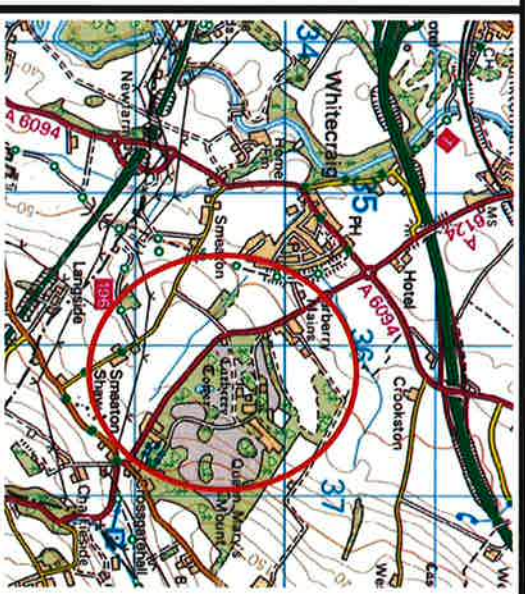
MAP NO. 3 – 227/20

EAST LOTHIAN COUNCIL: ROAD NETWORK MANAGEMENT



Location: A6124 Whitecraig to Crossgatehall

Description: From the National speed limit at the A6094 junction to the national speed limit at Crossgatehall Traffic lights



John Muir

East Lothian Council
Transportation Department
Road Network Management
John Muir House
Haddington
EH41 3HA
Tel: 01620 827827

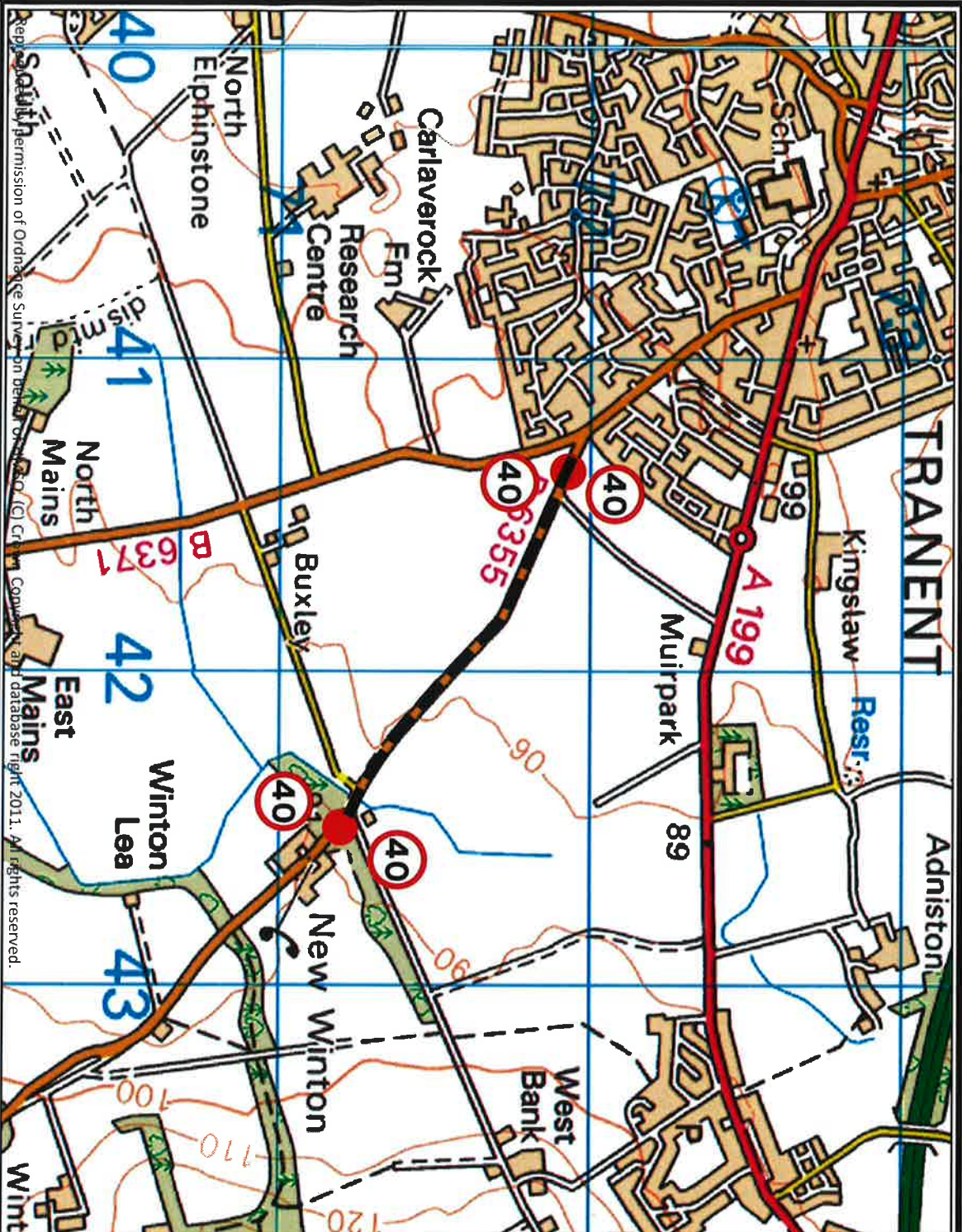


Date: 23/09/2020
Scale: NTS

Drawn by: KS
Checked by: PNF

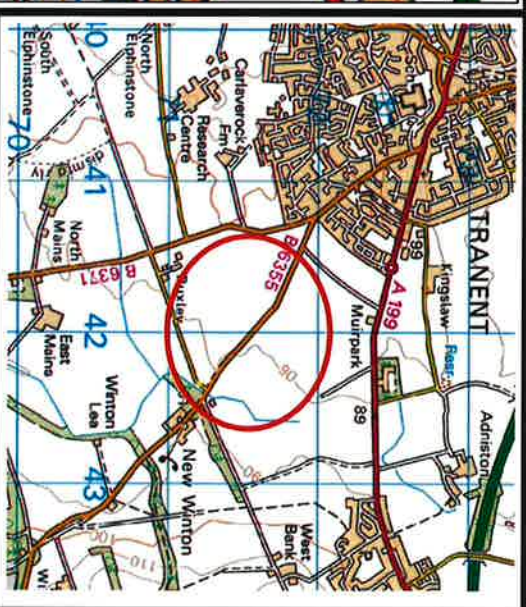
MAP NO. 4 – 227/20

EAST LOTHIAN COUNCIL: ROAD NETWORK MANAGEMENT



Location: B6355 Tranent to New Winton

Description: From the 30mph speed limit at Tranent to the existing 40mph speed limit at New Winton



John Muir

East Lothian Council
Transportation Department
Road Network Management
John Muir House
Haddington
EH41 3HA
Tel: 01620 827827

East Lothian Council

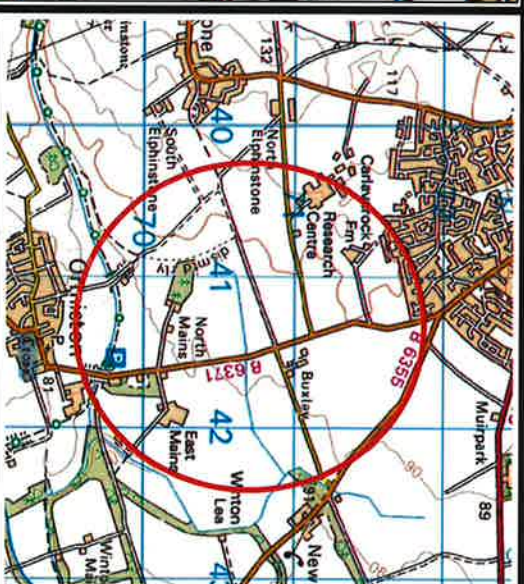


Date: 23/09/2020
Scale: NTS

Drawn by: KS
Checked by: PNF

MAP NO. 5 – 227/20

EAST LOTHIAN COUNCIL: ROAD NETWORK MANAGEMENT



Carl Ertle

Location: B6371 Tranent to Ormiston

Description: From the 30mph speed limit at Tranent to the 20mph speed limit at Ormiston

East Lothian Council
Transportation Department
Road Network Management
John Muir House
Haddington
EH41 3HA
Tel: 01620 827827

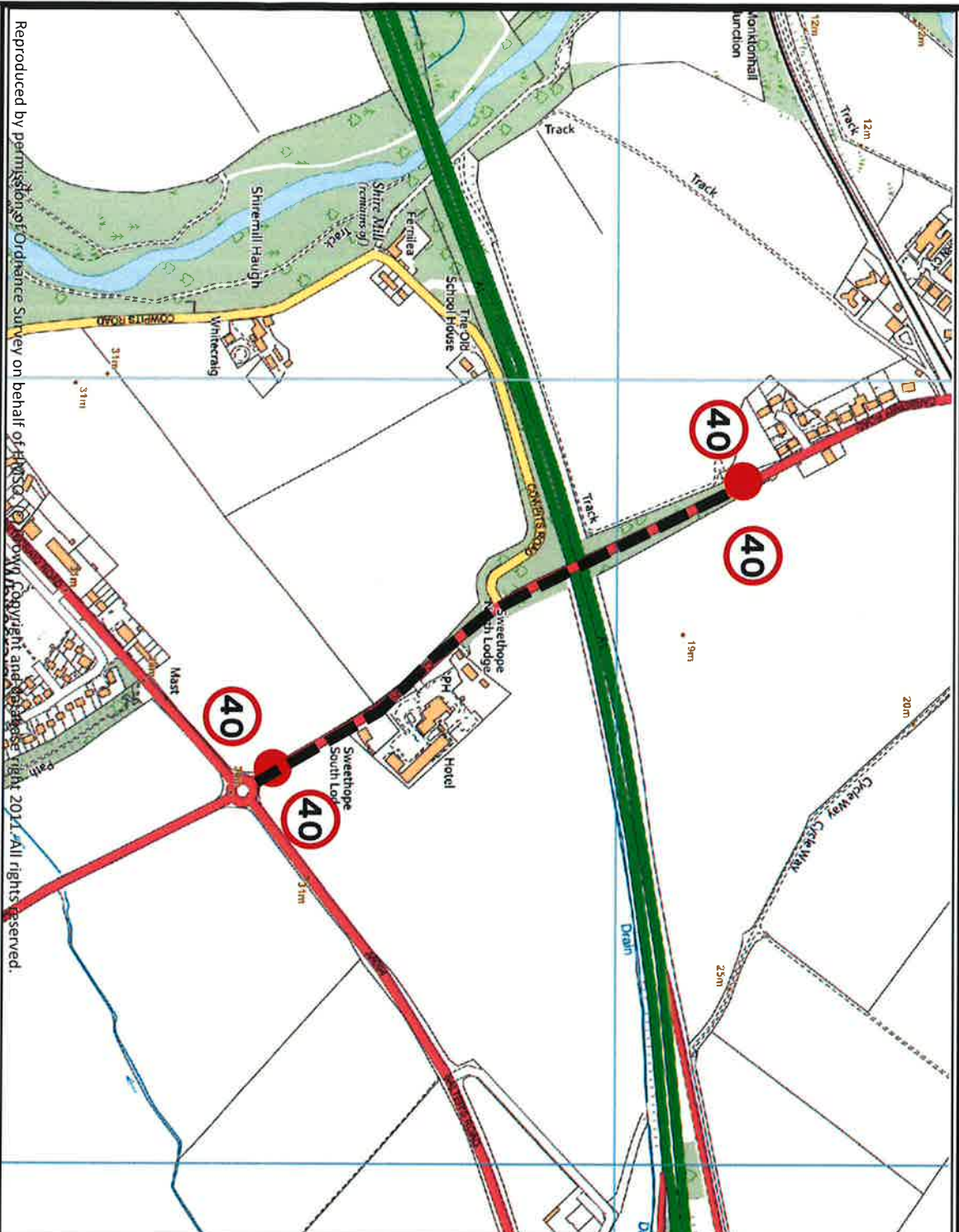
East Lothian Council



Date: 23/09/2020
Scale: NTS

Drawn by: KS
Checked by: PNF

MAP NO. 6 – 227/20



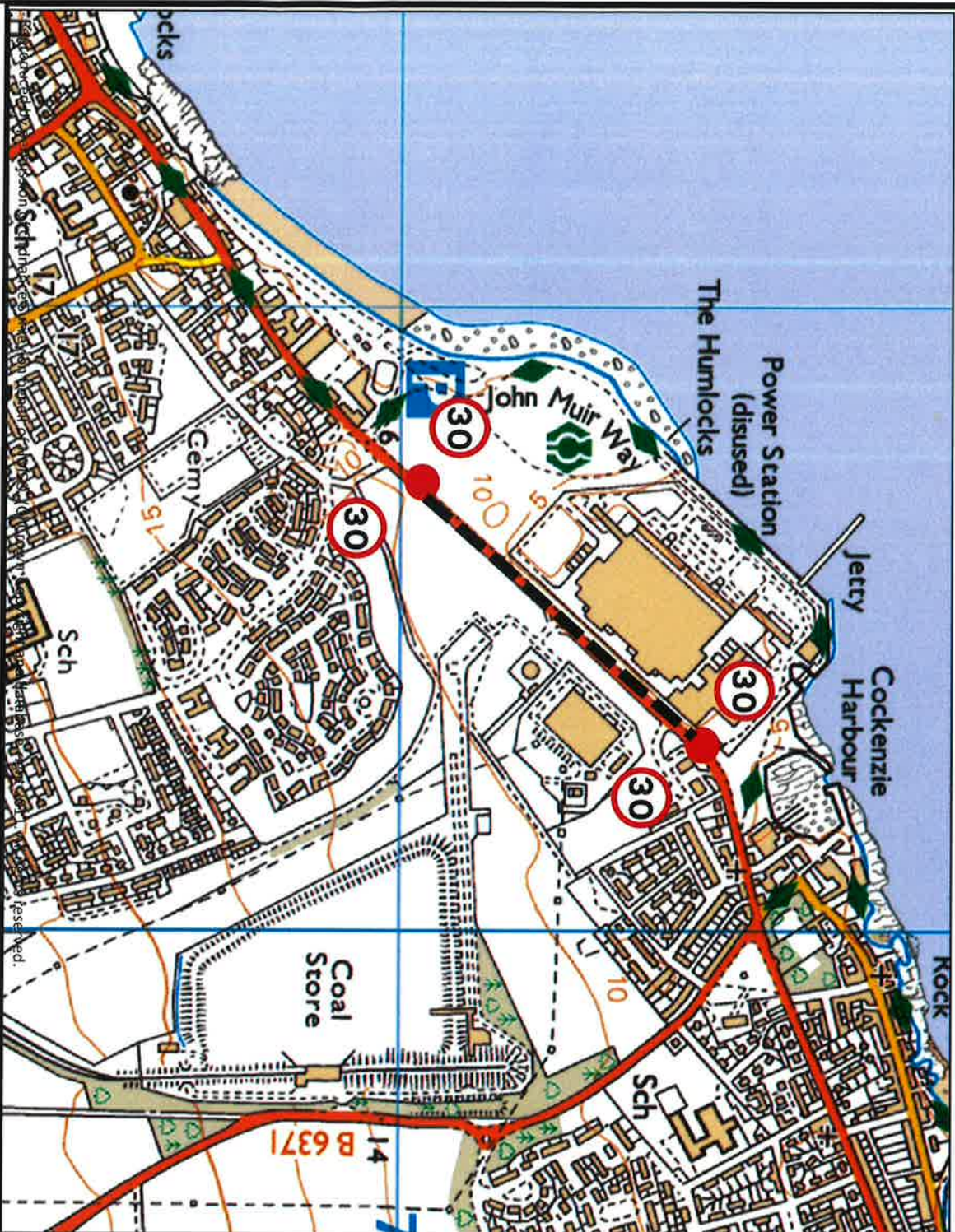
From the 20mph speed limit at Inveresk to the National speed limit at the Whitecraig Roundabout



East Lothian
Council

Drawn by: KS
Checked by: PNF

MAP NO. 7-227/20



Description: From the 20mph signs at Prestonpans to the 20mph signs at Cockenzie



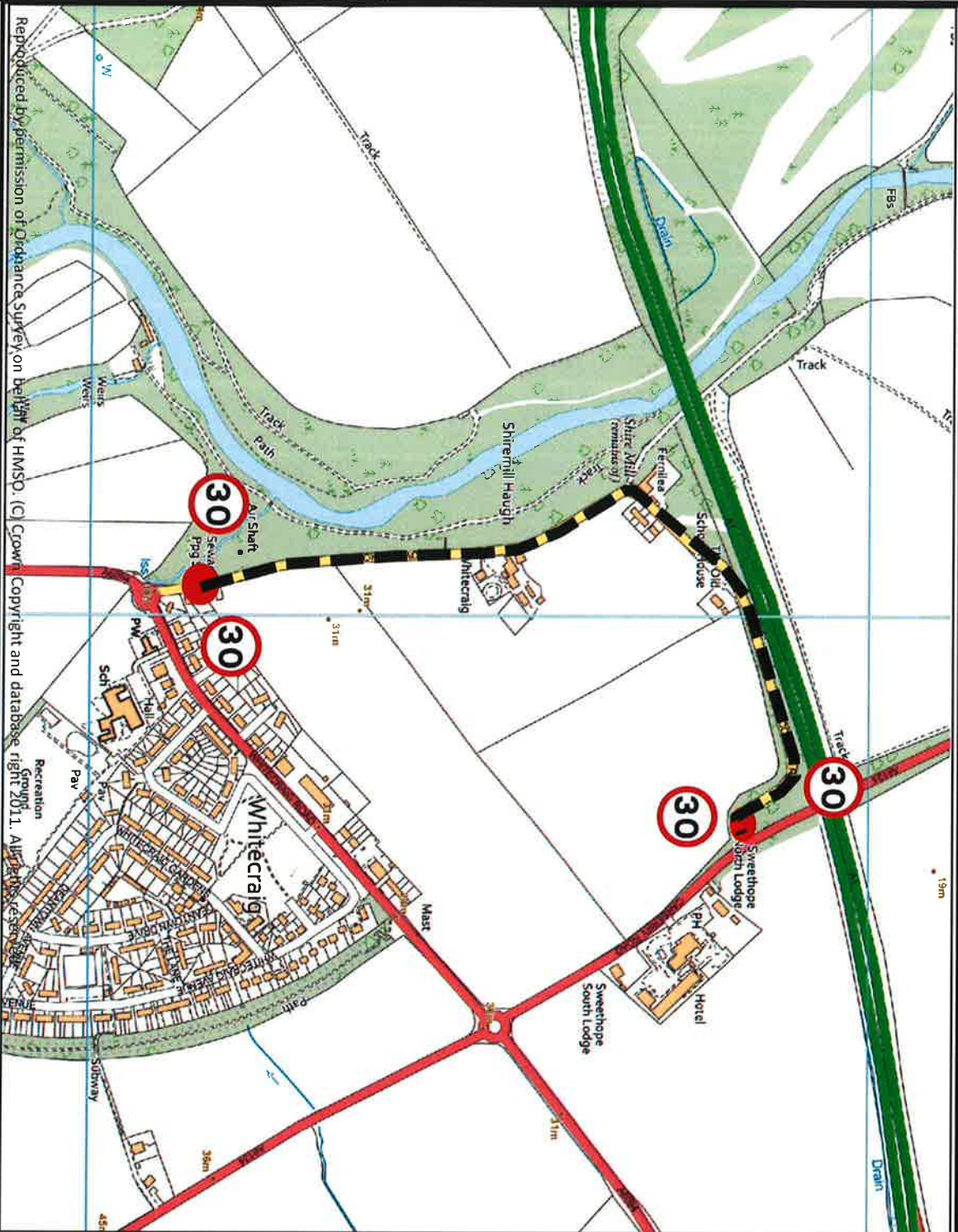
East Lothian
Council

Paul Smith

Drawn by: KS
Checked by: PNF

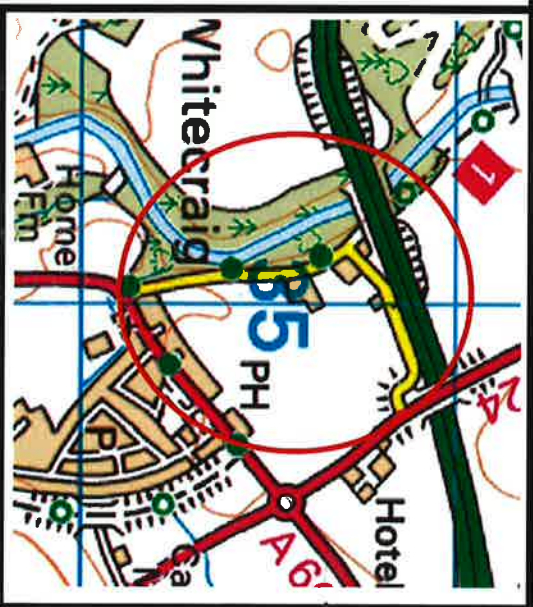
MAP NO. 8 - 227/20

EAST LOTHIAN COUNCIL: ROAD NETWORK MANAGEMENT



Location: C85 Cowpits Road, Whitecraig

Description: From the 20mph signs at Whitecraig to the 40mph signs at Inveresk



Carl Stiller

East Lothian Council
Transportation Department
Road Network Management
John Muir House
Haddington
EH41 3HA
Tel: 01620 827827

East Lothian Council

Date: 23/09/2020
Scale: NTS

Drawn by: KS
Checked by: PNF

MAP NO. 9 – 227/20