EAST LOTHIAN COUNCIL : ROADS NETWORK MANAGEMENT

DRG. NO. EL20769250-02

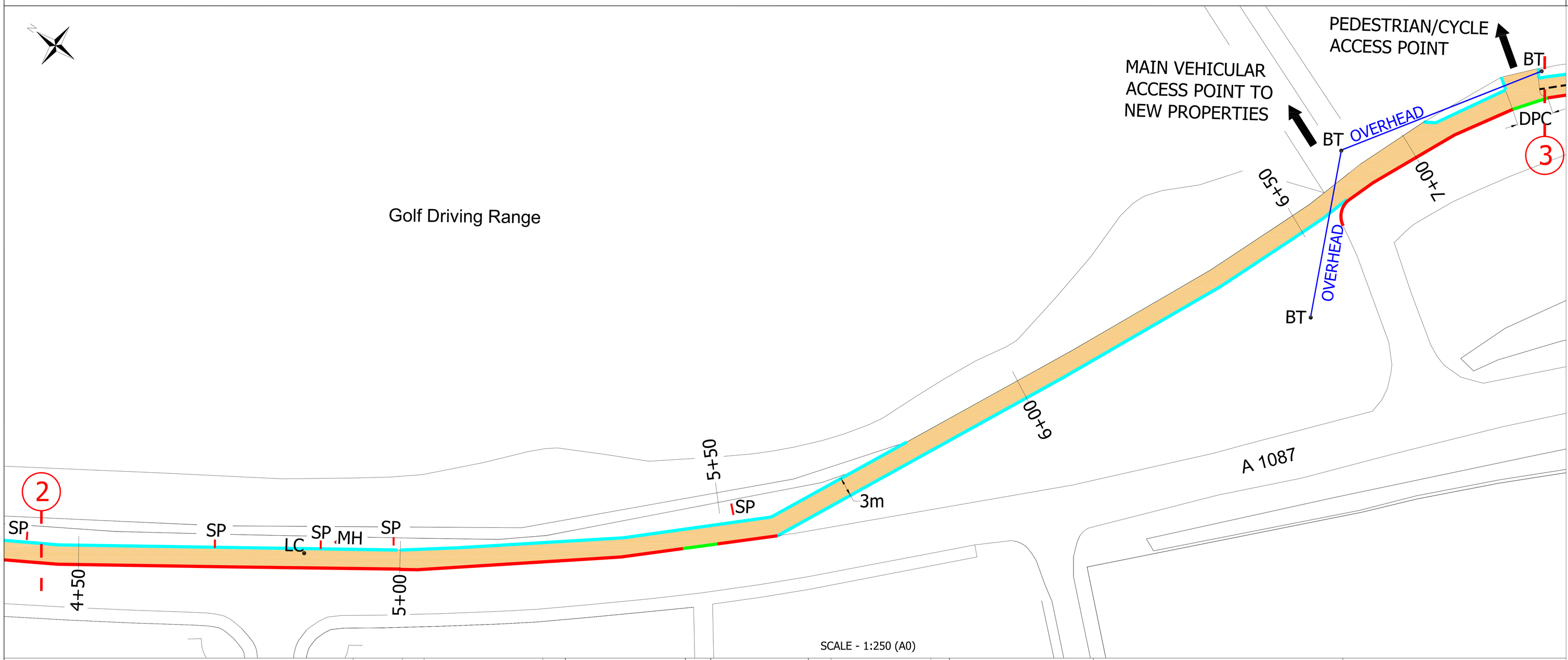

SCALE - 1:250 (A0)

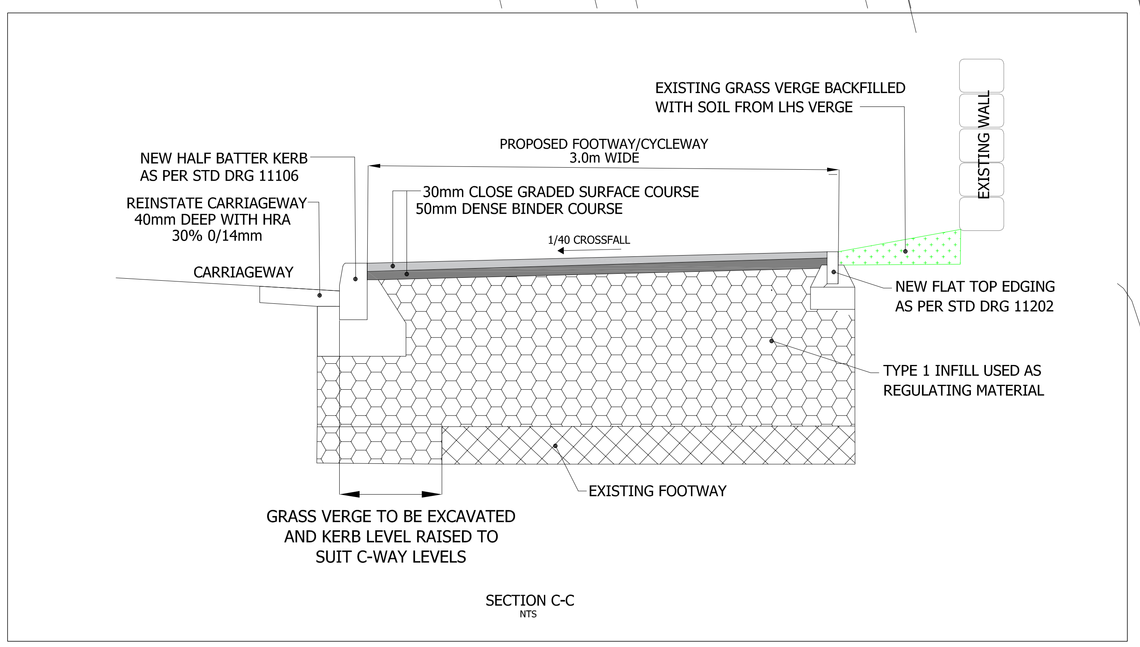

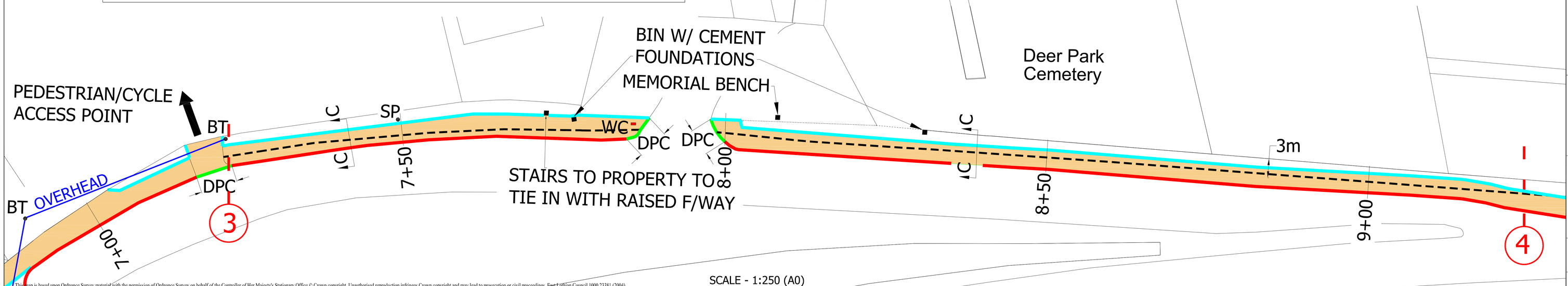

SCALE - 1:250 (A0)

This map is based upon Ordnance Survey material with the permission of Ordnance Survey on behalf of the Controller of Her Majesty's Stationary Office © Crown copyright. Unauthorised reproduction infringes Crown copyright and may lead to prosecution or civil proceedings. East Lothian Council 1000 23381 (2004)

LEGEND

- KERBS TO BE REMOVED AND TAKING TO TIP OFF SITE.
- EDGING TO BE REMOVED AND TAKING TO TIP OFF SITE.
- HALF BATTER KERB TO BE LAID AS PER STD DRG.11106.
- FLAT TOP EDGING TO BE LAID AS PER STD DRG.11202.
- DPC — DROPPED PEDESTRIAN CROSSING AS PER STD DRG. 11313A.
- FOOTWAY SURFACING AS PER CROSS SECTIONS.
- UNUSED GRASS AREA.

STREET FURNITURE

- SP — SIGN POLE TO BE RELOCATED.
- SP — SIGN POLE TO REMAIN.
- LC — LIGHT COLUMN TO BE RELOCATED.
- LC — LIGHT COLUMN TO REMAIN.
- G — REMOVE EXISTING GULLY.
- PR.G — INSTALL NEW GULLY AS PER STD DRG 5601-3 TO SUIT NEW KERB LINE.
- MH — MANHOLE TO BE ADJUSTED TO NEW LEVELS.
- BT — BT POLE.
- SP — PROPERTY DEVELOPMENT SIGN TO BE RELOCATED.
- OVERHEAD BT CABLE

NOTES:

- MINIMUM FOOTWAY WIDTH - 3m

REVISION	DETAILS	BY	DATE

East Lothian Council
Partnership and Community Services
Infrastructure
Road Services
John Muir House
Haddington
East Lothian
EH41 3HA
Tel: 01620 827827

East Lothian Council

A1087 DUNBAR TO BROXBURN
EH42 1LN
FOOTWAY CONSTRUCTION
PROPOSED DETAILS TWO

Date: FEB 2020
Scale: AS STATED
Client: N/A

Cad filename:
Drawn by: R.MeN
Checked by: GO/CR

DRG. NO. EL20769250-02