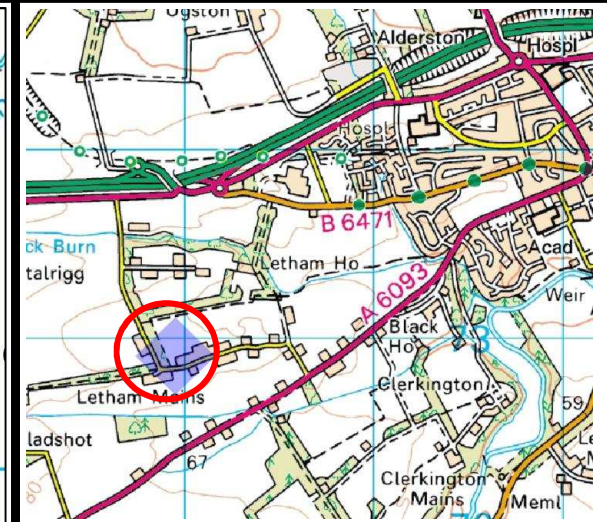
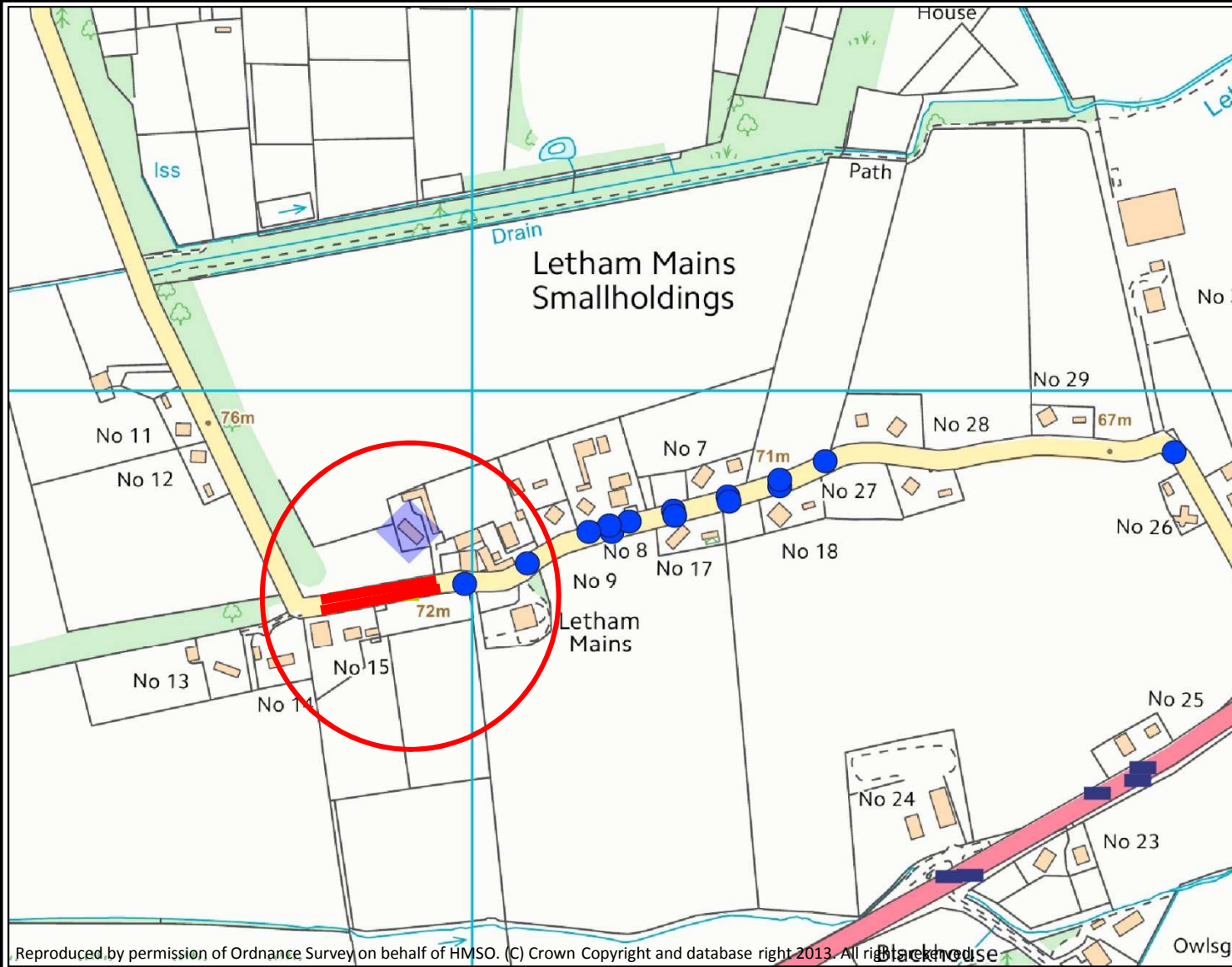
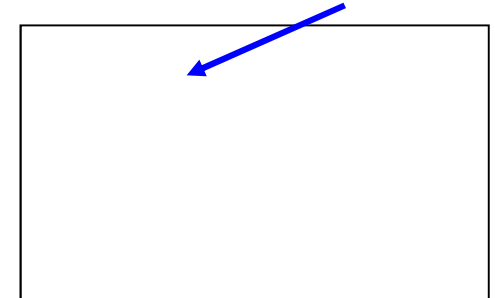


EAST LOTHIAN COUNCIL: ROAD NETWORK MANAGEMENT



Notes



Reproduced by permission of Ordnance Survey on behalf of HMSO. (C) Crown Copyright and database right 2013. All rights reserved.

Location:- LETHAM MAINS HOLDINGS No10 HADDINGTON EH41 4NW

Problem:- FLOODING

Solution:- VACTOR WITH ROOT CUTTING TOOL TO ATTEND

East Lothian Council
 Transportation Department
 Road Network Management
 John Muir House
 Haddington
 EH41 3HA
 Tel: 01620 827827



Date: 13/07/2017
 Scale: NTS

Drawn by: RG
 Checked by:

DRG. NO.