

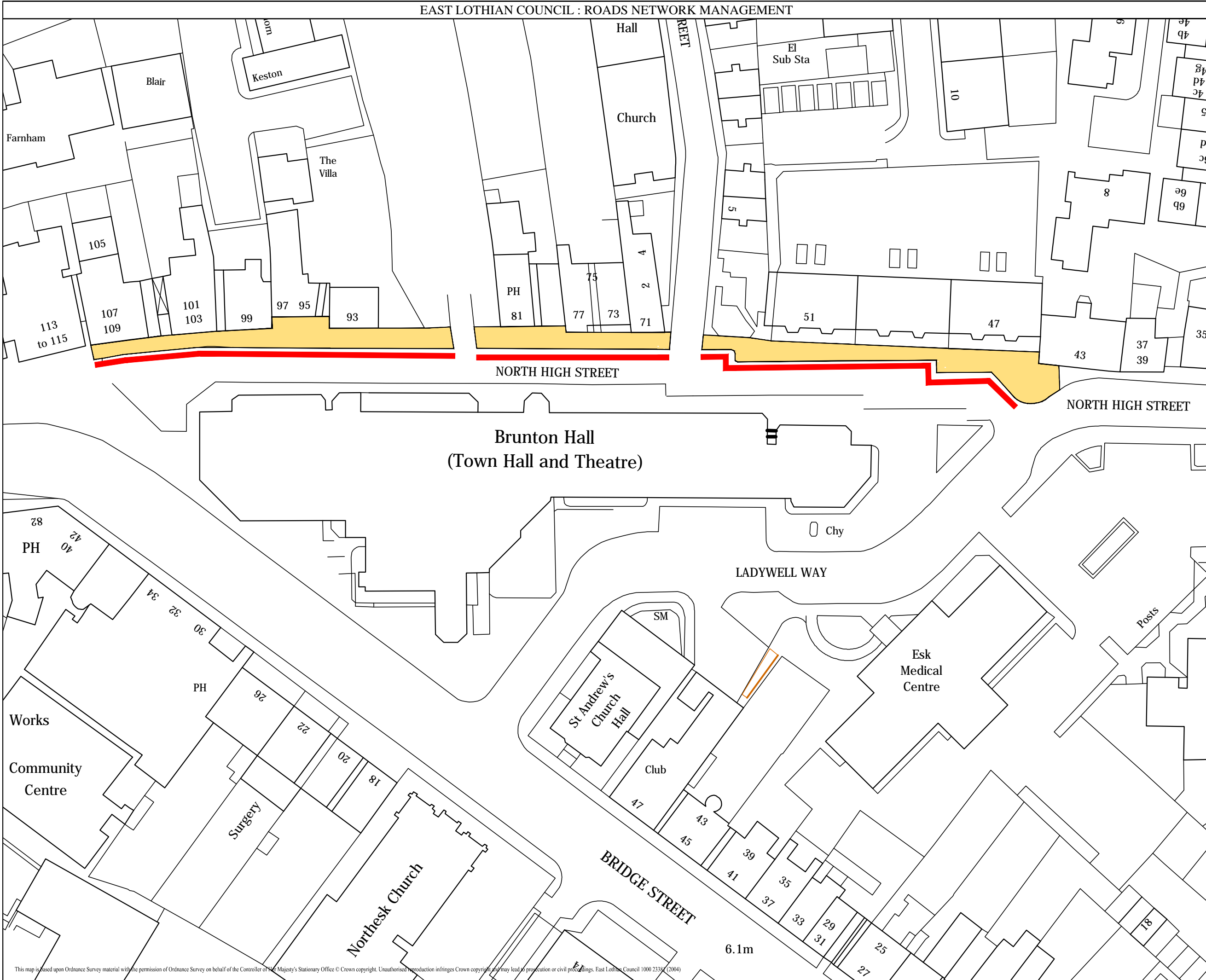


- LEGEND**
-  EXTENT OF SUSPENSION OF PARKING
 -  EXTENT OF AREA OF FOOTWAY FOR REPAIRS.



REVISION	DETAILS	BY	DATE

East Lothian Council
 Department of Environment
 Transportation Division
 John Muir House
 Haddington
 East Lothian
 EH41 3HA
 Tel: 01620 827827



North High Street, Musselburgh
 Footway Improvements
 EH21 6JE
 Tell Me

Date: Nov 2017
 Scale: N.T.S
 Client:
 Drawn by: R.McN
 Checked by: GOCR
 Cad filename:

This map is issued upon Ordnance Survey material with the permission of Ordnance Survey on behalf of the Controller of Her Majesty's Stationary Office © Crown copyright. Unauthorised reproduction infringes Crown copyright and may lead to prosecution or civil proceedings. East Lothian Council 1000 2330 (2004)