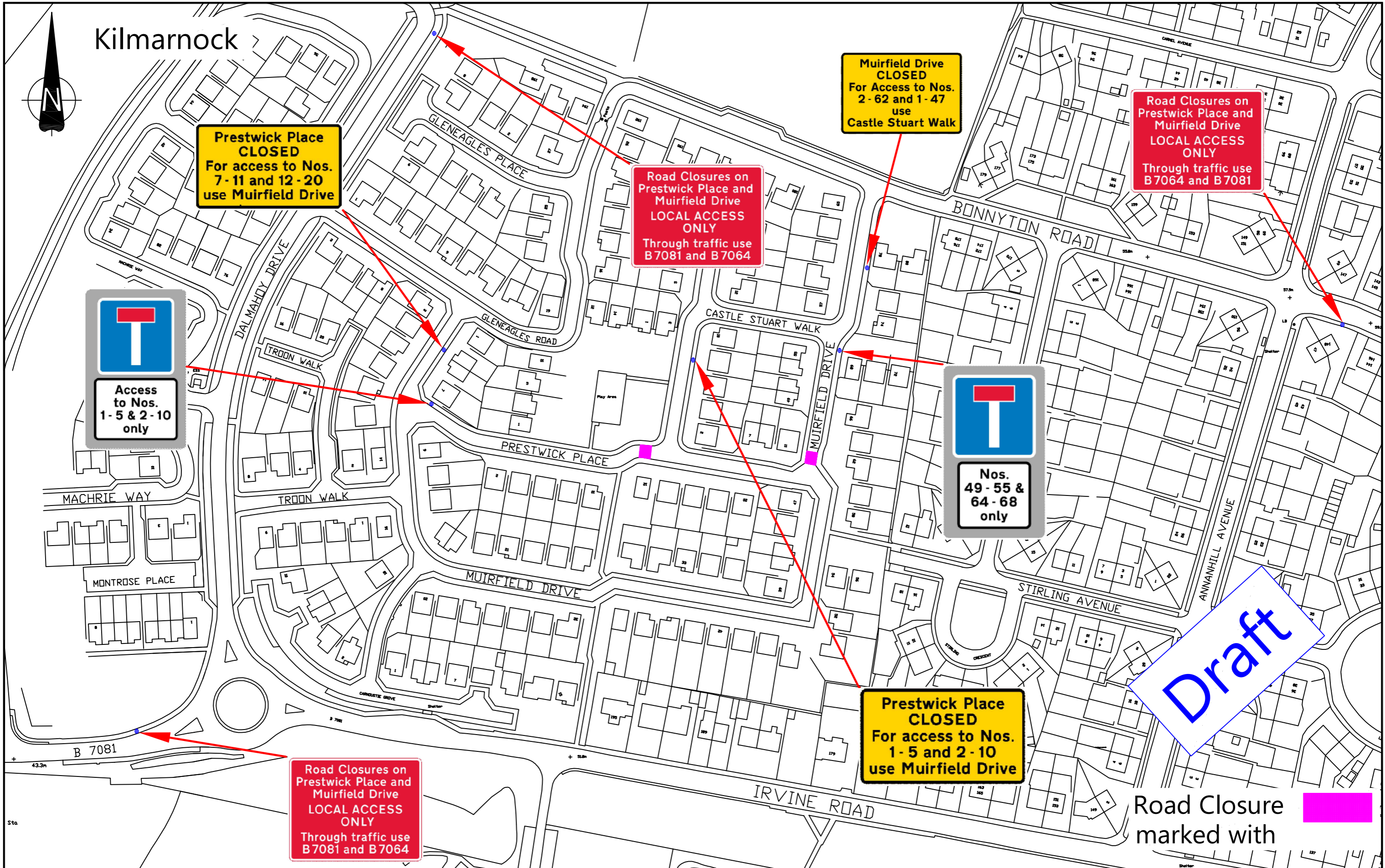
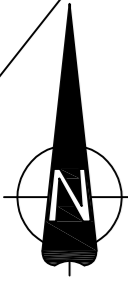


# Kilmarnock



**Prestwick Place CLOSED**  
For access to Nos. 7-11 and 12-20 use Muirfield Drive

**Muirfield Drive CLOSED**  
For Access to Nos. 2-62 and 1-47 use Castle Stuart Walk

**Road Closures on Prestwick Place and Muirfield Drive LOCAL ACCESS ONLY**  
Through traffic use B7064 and B7081

**Road Closures on Prestwick Place and Muirfield Drive LOCAL ACCESS ONLY**  
Through traffic use B7081 and B7064

**Access to Nos. 1-5 & 2-10 only**

**Nos. 49-55 & 64-68 only**

**Prestwick Place CLOSED**  
For access to Nos. 1-5 and 2-10 use Muirfield Drive


**Road Closures on Prestwick Place and Muirfield Drive LOCAL ACCESS ONLY**  
Through traffic use B7081 and B7064

**Draft**

Road Closure marked with

**Ayrshire Roads Alliance**  
A partnership between East Ayrshire Council and South Ayrshire Council

Head of Roads - Ayrshire Roads Alliance  
**Kevin Braidwood** BSC(Hons), LL.M, MCI0B, MCIAT, ARICS, AMICE, ACABE, AMaps  
Opera House, 8 John Finnie Street, Kilmarnock, East Ayrshire, KA1 1DD



|             |          |             |  |
|-------------|----------|-------------|--|
| Prepared by | HG       | Drg. Status |  |
| Traced by   | Autocad  | Prelim      |  |
| Checked by  | HU       | Tender      |  |
| Date        | 21/04/22 | Contract    |  |
| Approved by | HU       | Record      |  |

**Prestwick Place and Castle Stuart Trial Road Closure Scheme Advance Signing Strategy**

ANY PART OF THIS DRAWING WHICH IS BASED ON ORDNANCE SURVEY MATERIAL IS DONE SO WITH THE PERMISSION OF ORDNANCE SURVEY ON BEHALF OF HER MAJESTY'S STATIONERY OFFICE, CROWN COPYRIGHT. UNAUTHORISED REPRODUCTION INFRINGES CROWN COPYRIGHT AND MAY LEAD TO PROSECUTION OR CIVIL PROCEEDINGS. EAST AYRSHIRE COUNCIL, 100023409, 2014.

|             |            |
|-------------|------------|
| Scale :     | NTS        |
| File No :   |            |
| Drawing No. | <b>001</b> |
| Rev.        |            |