

THE EAST AYRSHIRE COUNCIL
(Route B7083 Cumnock/Auchinleck)
(30mph, 40mph Speed Limits, Amendment & Revocation)
Order 2008

East Ayrshire Council, in exercise of the powers conferred on them by Section 84 and Part IV of Schedule 9 of the Road Traffic Regulation Act 1984 as amended, and of all other enabling powers and after consultation with the Chief Constable of Strathclyde Police in accordance with Part III of Schedule 9 to the Act hereby make the following Order.

1. This Order may be cited as “The East Ayrshire Council (Route B7083 Cumnock/Auchinleck) (30mph, 40mph Speed Limits, Amendment & Revocation) Order 2008”, and shall come into operation on Monday 15th September 2008.
2. a) In this Order the following expressions have the meanings hereby assigned to them—
“the Act” means the Road Traffic Regulation Act 1984.
b) A reference in this Order to any enactment is a reference to that enactment as amended by any subsequent enactment.
c) A reference in this Order to a numbered Article or Schedule is a reference to the Article or Schedule bearing that number in this Order.
3. No person shall drive any motor vehicle at a speed exceeding 30mph on the length of road specified in Schedule 1 to this Order.
4. No person shall drive any motor vehicle at a speed exceeding 40mph on the length of road specified in Schedule 2 to this Order.
5. The Order specified in Schedule 3 to this Order shall have effect subject to the amendment specified in that Schedule.
6. The Order specified in Schedule 4 to this Order is hereby revoked.

Sealed with the Common Seal of East Ayrshire Council and subscribed for them and on their behalf by David John Mitchell, Proper Officer and Head of Legal, Procurement and Regulatory Services at Kilmarnock on the 8th day of September 2008.



SCHEDULE 1

30 MPH SPEED LIMIT

Length of Road in the Local Authority Area of East Ayrshire

That length of the Route B7083 Auchinleck Road, Cumnock which extends from a point 98 metres northwest of the extended northwest kerbline of Hoyle Crescent, Cumnock generally south-eastwards via Auchinleck Road, Lugar Street, Glaisnock Street and Glaisnock Road to a point 190 metres south of the extended south kerbline of Craigens Road, a distance of 3.16 kilometres or thereby.

SCHEDULE 2

40 MPH SPEED LIMIT

Length of Road in the Local Authority Area of East Ayrshire

That length of the B7083 from a point 98 metres northwest of the extended northwest kerbline of Hoyle Crescent, Cumnock generally north-westwards to a point 330 metres southeast of the extended southeast kerbline of Church Hill, Auchinleck, a distance of 0.75 kilometres or thereby.

D Mitchell

SCHEDULE 3

ORDER TO BE AMENDED

Name of Order

Extent of Amendment

The East Ayrshire Council (Route A70,
B7046 & B7083 Cumnock) (Restricted
Roads & Amendment) Order 2001


In Schedule 1
Delete Item 3 in its entirety.

SCHEDULE 4

ORDER TO BE REVOKED

The Strathclyde Regional Council (B7083 Cumnock/Auchinleck) (40mph Speed Limit) Order 1992





East Ayrshire
COUNCIL

Department of Neighbourhood Services
ROADS & TRANSPORTATION DIVISION
Greenholm Street, KILMARNOCK KA1 4PJ
Tel: 01563 576310 Fax: 01563 576312
Head of Roads & Transportation: **John Bryson**
Eng BSc MICE

PROPOSED ORDER

THE EAST AYRSHIRE COUNCIL
(Route B7083 Cumnock/Auchinleck)
(30mph, 40mph Speed Limits,
Amendment & Revocation) Order

EXISTING

30mph Speed Limit

PROPOSED

■ ■ ■ New length for 40mph Speed Limit
(Approximately 750 metres)

● ● ● Change 40mph to 30mph Speed Limit

Designed By: J.D.D.
Drawn By: AutoCAD 2006

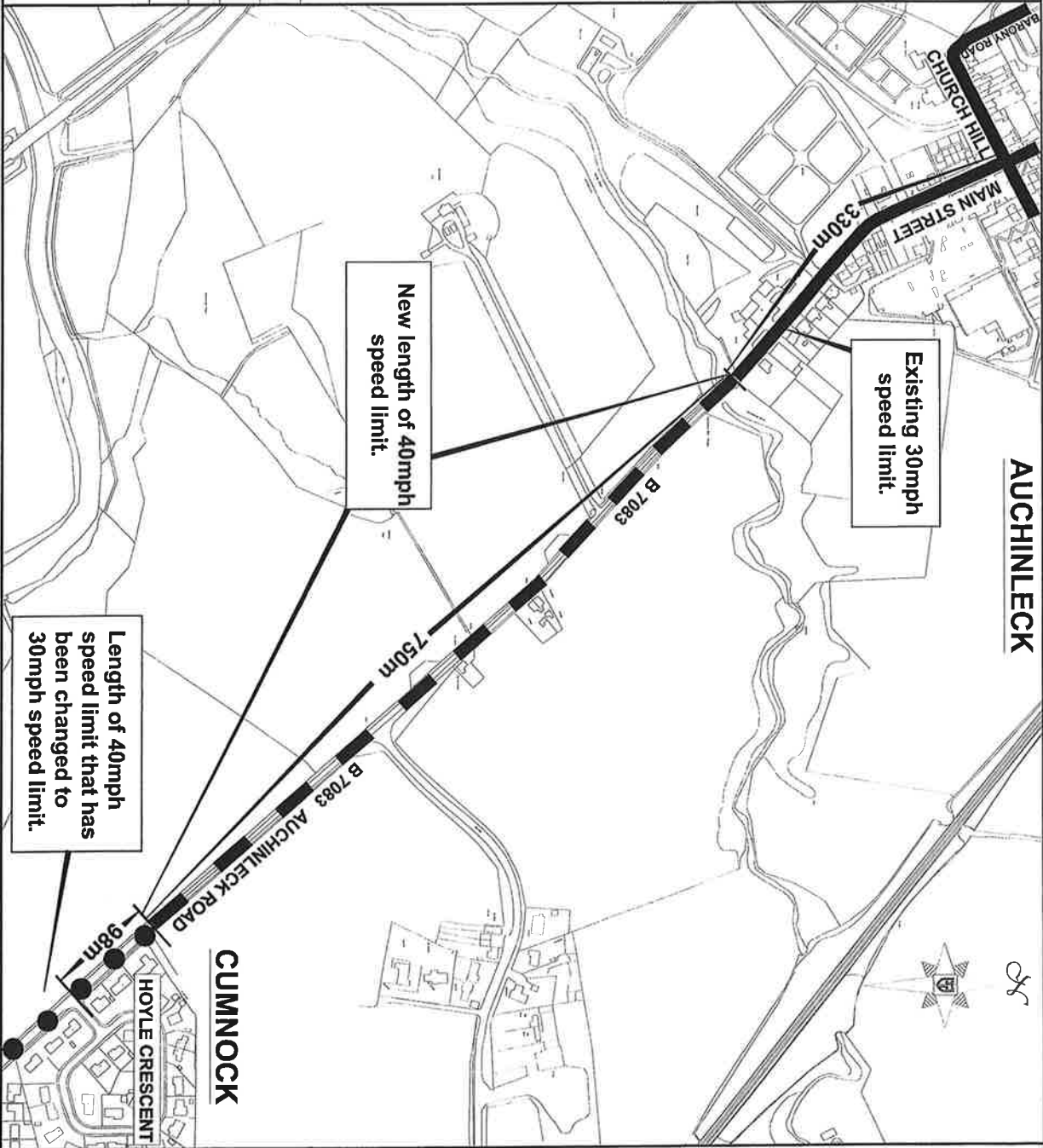
Date: March 2008
Drawing Number: T/81/2/14 (2 of 2)

Scale: Not to scale

TRAFFIC, SAFETY & TRANSPORTATION

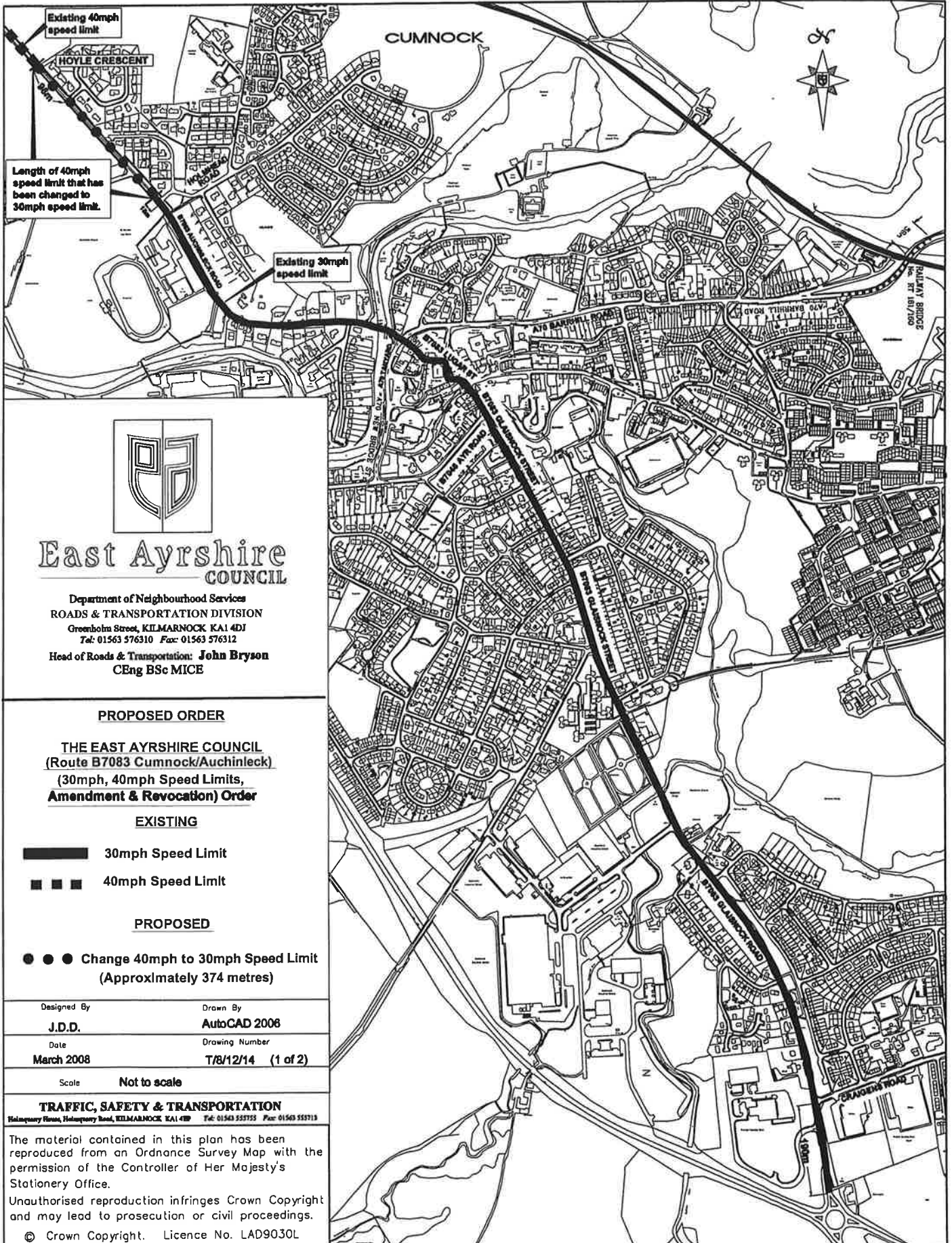
The material contained in this plan has been reproduced from an Ordnance Survey Map with the permission of the Controller of Her Majesty's Stationary Office.

Unauthorized reproduction infringes Crown Copyright and may lead to prosecution or civil proceedings
© Crown Copyright. Licence No. LAD9030L



D Mitchell

Mitchell





East Ayrshire COUNCIL

Department of Neighbourhood Services
ROADS & TRANSPORTATION DIVISION
Greenholm Street, KILMARNOCK KA1 4DJ
Tel: 01563 576310 Fax: 01563 576312
Head of Roads & Transportation: **John Bryson**
CEng BSc MICE

PROPOSED ORDER

THE EAST AYRSHIRE COUNCIL
(Route B7083 Cumnock/Auchinleck)
(30mph, 40mph Speed Limits,
Amendment & Revocation) Order

EXISTING

-  30mph Speed Limit
-  40mph Speed Limit

PROPOSED

-  Change 40mph to 30mph Speed Limit
(Approximately 374 metres)

Designed By **J.D.D.** Drawn By **AutoCAD 2008**

Date **March 2008** Drawing Number **T/8/12/14 (1 of 2)**

Scale **Not to scale**

TRAFFIC, SAFETY & TRANSPORTATION

Halmatney House, Halmatney Road, KILMARNOCK KA1 4EP Tel: 01563 555755 Fax: 01563 555713

The material contained in this plan has been reproduced from an Ordnance Survey Map with the permission of the Controller of Her Majesty's Stationery Office.

Unauthorised reproduction infringes Crown Copyright and may lead to prosecution or civil proceedings.

© Crown Copyright. Licence No. LAD9030L