


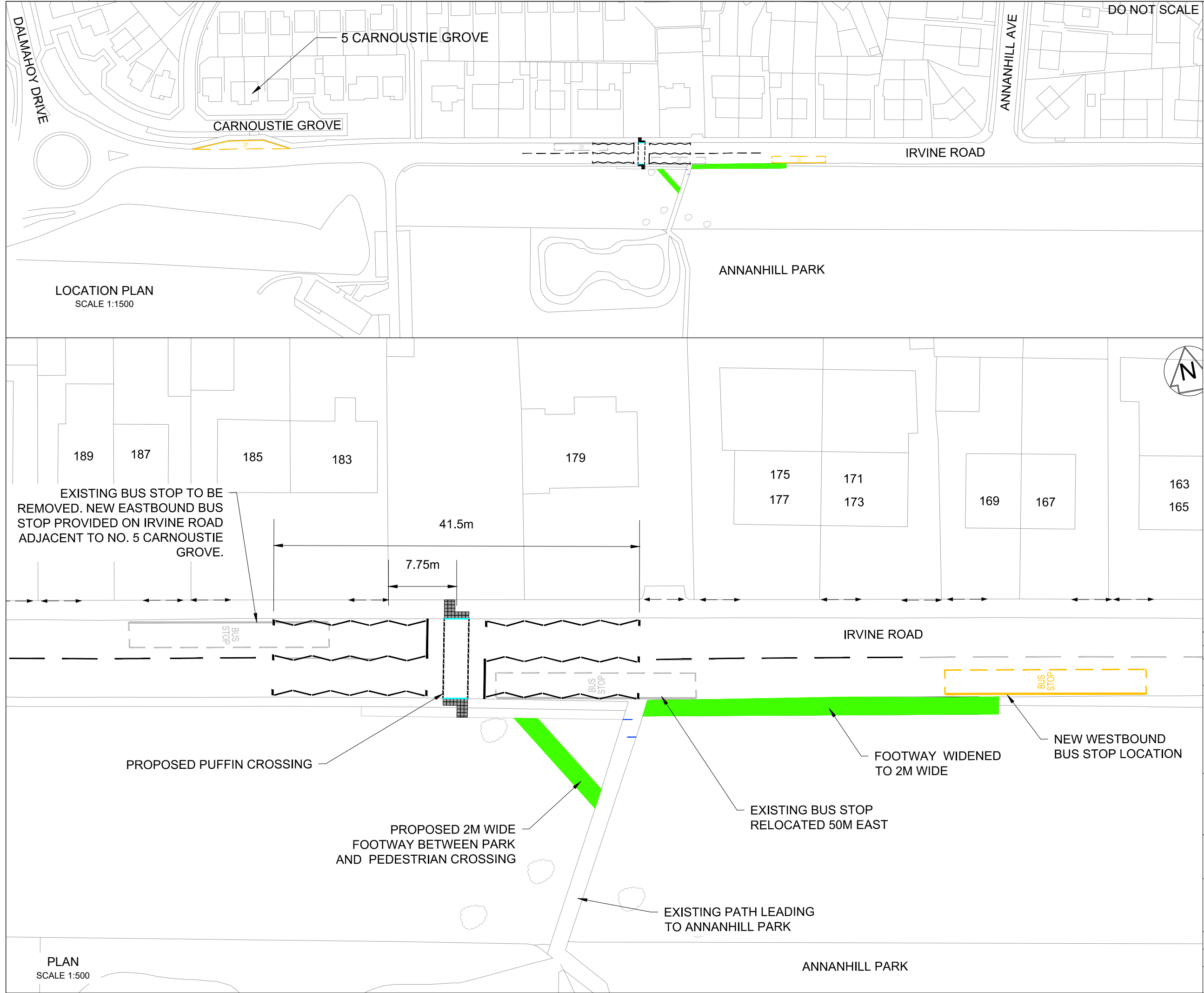


100
0 10
Millimetres

DO NOT SCALE

- KEY:
-  EXISTING DRIVEWAY
 -  DROP KERB
 -  PROPOSED FOOTWAY
 -  PROPOSED TACTILE PAVING - RED BLISTER
 -  PROPOSED GUARD RAIL



LOCATION PLAN
SCALE 1:1500

PLAN
SCALE 1:500

P01	18/08/20	FIRST ISSUE	CC	JM	KA
Rev.	Date	Description	By	Chk'd	App'd
Drawing Status					Suitability
FOR INFORMATION					S1

SNC-LAVALIN
200 Broomielaw
Glasgow
G1 4RU

ATKINS
Member of the SNC-Lavalin Group
www.atkinsglobal.com
© SNC-Lavalin (2018)

East Ayrshire Council
Comhairle Siorrachd Air an Ear

Project Title
TRAFFIC PROJECTS 2020

Drawing Title
**PROPOSED PUFFIN CROSSING
IRVINE ROAD B7081, KILMARNOCK**

Scale	Designed	Drawn	Checked	Authorised
AS SHOWN	CC	CC	JM	KA
Original Size	Date	Date	Date	Date
A3	18/08/20	18/08/20	18/08/20	18/08/20
Drawing Number	Revision			
5182115-ATK-DRG-CN-IR-001	P01			

Internal Project Number: 5182115