

**DUMFRIES AND GALLOWAY COUNCIL
(ANNAN)
(TEMPORARY VARIOUS SPEED LIMITS)
TEMPORARY TRAFFIC REGULATION ORDER 2023**

The Dumfries and Galloway Council in exercise of their powers under 14(1)(b) and 14(4)(b) of the Road Traffic Regulation Act 1984 and all other powers enabling them in that behalf hereby make the following Order:-

1. This Order may be cited as the Dumfries and Galloway Council (Annan) (Temporary Various Speed Limits) Temporary Traffic Regulation Order 2023 and shall be enforced from 00:00am on the 17 November 2023 until 23:59pm on the 16 May 2025 and effective only when identified by appropriate signs prescribed by the Traffic Signs Regulations and General Directions 2016.
2. The Interpretation Act 1978 shall apply for the interpretation of this Order as it applies for the interpretation of an Act of Parliament.
3. The restriction specified in Article 4, 5 and 6 of this Order shall apply only to the part of the road specified in the Schedule to this Order where so indicated by the display of traffic signs prescribed in Diagram 670 of the Traffic Signs Regulations and General Directions 2016.
4. Subject to Article 3, no person shall drive or cause to be driven any vehicle as defined in Section 151 of the Roads (Scotland) Act 1984 on the roads specified in Schedule 1 to this Order and shown on the plan annexed and signed as relative at a speed exceeding 20 miles per hour during the times specified in Article 1.
5. Subject to Article 3, no person shall drive or cause to be driven any vehicle as defined in Section 151 of the Roads (Scotland) Act 1984 on the roads specified in Schedule 2 to this Order and shown on the plan annexed and signed as relative at a speed exceeding 30 miles per hour during the times specified in Article 1.
6. Subject to Article 3, no person shall drive or cause to be driven any vehicle as defined in Section 151 of the Roads (Scotland) Act 1984 on the roads specified in Schedule 3 to this Order and shown on the plan annexed and signed as relative at a speed exceeding 40 miles per hour during the times specified in Article 1.
7. Nothing in Article 4, 5 and 6 of this Order shall apply to a vehicle being used in an emergency by the Fire and Rescue Service, Ambulance, Police or Coastguard purposes.

8. The temporary restriction stated is necessary to alleviate the likelihood of danger to the public caused by the potential conflict and collision between vehicles, pedal cycles and pedestrians on the roads stated by traffic travelling at speed.

The Order is executed on behalf of and as authorised by Dumfries and Galloway Council by Ben Thom, Solicitor and Proper Officer at Dumfries on the 06 day of November, Two Thousand and Twenty Three.



.....Proper Officer

SCHEDULE ONE

ROADS WITHIN ANNAN SUBJECT TO
TEMPORARY 20MPH SPEED LIMIT

Road Number	Road Name	Length
B721	Carlisle Road	From its junction with U503a Stapleton Road south-eastwards to a point in line with the south-eastern gable of No. 1 Watchhill Court, a distance of 284 metres or thereby.
B721	Church Street	Full length
B721	High Street	From its junction with U906a Butts Street westwards to a point in line with the north-western gable of No. 2 High Street, a distance of 380 metres or thereby.
B721	Scott's Street	Full length
B722	B722 from North Street to C51a at Landheads	From its junction with U929a Silverlaw north-eastwards to a point 12 metres or thereby southwest of the northern boundary of No. 5 Northfield Park Gardens, a distance of 315 metres or thereby.
B722	Lady Street	Full length
B722	North Street	Full length
B722	Thomas Street	Full length
C36a	Port Street	Full length
C37a	Waterfoot Road	From its junction with U966a Hallmeadow Place southwards to a point in line with the southern boundary of Workshop Unit, a distance of 264 metres or thereby.

This is Schedule One referred to in the foregoing The Dumfries and Galloway Council, (Annan) (Temporary Various Speed Limits) Temporary Traffic Regulation Order 2023.




.....Proper Officer

PAGE FOURTH

Road Number	Road Name	Length
C38a	Bank Street	Full length
C38a	Elm Road	Full length
C38a	Hillend Road	From its junction with C38a Elm Road south-westwards to a point 20 metres or thereby west of the western boundary of Hillend Farm, a distance of 385 metres or thereby.
C38a	St John's Road	Full length
C38a	Station Road	Full length
C39a	Annerley Road	Full length
C39a	Seafield Road	From its junction with C39a Annerley Road south-eastwards then eastwards to a point 16 metres or thereby east of the south-western boundary of Solway Bank, a distance of 218 metres or thereby.
C39a	Summergate Road	Full length
U44a	Muirfield Gardens	Full length
U139a	Watchhall Place	Full length
U140a	Watchhall	From its junction with B721 Carlisle Road south-eastwards to a point 6 metres or thereby northwest of the front of Watchhall House, a distance of 212 metres or thereby.
U205a	Windermere Road	Full length


This is Schedule One referred to in the foregoing The Dumfries and Galloway Council, (Annan) (Temporary Various Speed Limits) Temporary Traffic Regulation Order 2023.

..........Proper Officer

PAGE FIFTH

Road Number	Road Name	Length
U207a	Prestonfield Road	From its junction with U929a Standalane north-eastwards to a point in line with the southern channel of U927a Northfield Park, a distance of 510 metres or thereby.
U265a	Springbells Road	From its junction with U508a Shawhill Road northwards then north-eastwards to a point 10 metres or thereby north-west of the north-western channel of U268a Winterhope road, a distance of 557 metres or thereby.
U268a	Winterhope Road	Full length
U269a	Turnberry Road	Full length
U502	Lockhart Gardens	Full length
U503a	Stapleton Road	Full Length
U508a	Shawhill Road	From its junction with U929a Standalane north-eastwards to a point in line with the south-western channel of U265a Springbells road, a distance of 158 metres or thereby.
U910a	English Street	Full length
U911a	Johnstone Street	Full length
U912a	Wellington Street	Full length
U913a	Queensberry Street	Full length
U914a	Addison Place	Full length
U914a	Alexandra Place	Full length


This is Schedule One referred to in the foregoing The Dumfries and Galloway Council, (Annan) (Temporary Various Speed Limits) Temporary Traffic Regulation Order 2023.

..........Proper Officer

PAGE SIXTH

Road Number	Road Name	Length
U915a	Galabank Avenue	Full length
U916a	Silverhill	Full length
U917a	Wallace Crescent	Full length
U918a	Silvermount	Full length
U919a	Millpark Crescent	Full length
U920a	Albert Place	Full length
U921a	Greenmeadow Gardens	Full length
U922	Northfield Park Avenue	Full length
U923	Northfield Park Gardens	Full length
U924a	Newington Road	Full length
U925a	Graham Avenue	Full length
U926a	Thorburn Crescent	Full length
U927a	Northfield Park	Full length
U928a	Standalane Court	Full length
U929a	Silverlaw	Full length
U929a	Standalane	Full length
U930a	Silverlaw Crescent	Full length
U931a	Dykes Avenue	Full length
U932a	Matheson Terrace	Full length
U933a	New Path	Full length

This is Schedule One referred to in the foregoing The Dumfries and Galloway Council, (Annan) (Temporary Various Speed Limits) Temporary Traffic Regulation Order 2023.



.....Proper Officer

PAGE SEVENTH

Road Number	Road Name	Length
U934a	Kennels Road	Full length
U935a	Mcneish Drive	Full length
U936a	Fieldside	Full length
U940a	Loreburn Court	Full length
U941a	Clapperton Road	Full length
U942a	Caledonian Crescent	Full length
U943a	Tweedie Crescent	Full length
U944a	Northgate	Full length
U945a	Latimer Road	Full length
U946a	Greenlea Road	Full length
U947a	Charles Street	Full length
U948a	Rose Street	Full length
U949a	Newington Avenue	Full length
U950a	Drummond Road	Full length
U954a	Seaforth Park	Full length
U956a	Queensway	Full length
U957a	Closehead Avenue	Full length
U959a	Princes Avenue	Full length
U963a	Nicholson Place	Full length

This is Schedule One referred to in the foregoing The Dumfries and Galloway Council, (Annan) (Temporary Various Speed Limits) Temporary Traffic Regulation Order 2023.



.....Proper Officer

PAGE EIGHTH

Road Number	Road Name	Length
U964a	Carlyle's Place	Full length
U965a	Victoria Road	Full length
U966a	Hallmeadow Place	From its junction with C36a Port Street south-eastwards then southwards to a point in line with the western boundary of No. 64 Hallmeadow Place, a distance of 458 metres or thereby.
U967a	Nicholson Street	Full length
U969a	Stevenson Place	Full length
U970a	Douglas Gardens	Full length
U971a	Longmeadow Avenue	Full length
U972a	Station Road	Full length
U973a	Station Approach	Full length
U974a	Lovers Walk	Full length
U975a	Back of the Hill	Full length
U976a	Summerhill Road	Full length
U977a	Summergate Road	Full length
U978a	Fruids Park Avenue	Full length
U979a	Victoria Avenue	Full length
U980a	Downies Wynd	Full length
U981a	Ednam Street	Full length

This is Schedule One referred to in the foregoing The Dumfries and Galloway Council, (Annan) (Temporary Various Speed Limits) Temporary Traffic Regulation Order 2023.




.....Proper Officer

PAGE NINTH

Road Number	Road Name	Length
U983a	Hecklegirth	Full length
U984	Scroggie Meadow	Full length
U985a	Murray Street	Full length
U986a	Woodman Avenue	Full length
U987a	East Hecklegirth	Full length
U988a	East Hecklegirth	Full length
U989a	Solway Crescent	Full length
U990a	Greenknowe Avenue	Full length
U991a	Summervale Avenue	Full length
U992a	Plumdon Park Avenue	Full length
U993a	Solway Park	Full length
U998a	Summervale Place	Full length
U999a	Glynt Wynd	Full length

This is Schedule One referred to in the foregoing The Dumfries and Galloway Council, (Annan) (Temporary Various Speed Limits) Temporary Traffic Regulation Order 2023.


.....Proper Officer

PAGE TENTH

SCHEDULE TWO

ROADS WITHIN ANNAN SUBJECT TO
TEMPORARY 30MPH SPEED LIMIT

Road Number	Road Name	Length
C37a	C37a from Waterfoot Road to Waterfoot	From its junction with C38a Hillend Road southwards for a distance of 107 metres or thereby.
C37a	Waterfoot Road	From its junction with C38a Hillend Road Northwards to a point in line with the southern boundary of Workshop Unit, a distance of 400 metres or thereby.
C38a	Hillend Road	From its junction with C37a Waterfoot Road eastwards to a point 20 metres or thereby west of the western boundary of Hillend Farm, a distance of 169 metres or thereby.

This is Schedule Two referred to in the foregoing The Dumfries and Galloway Council, (Annan) (Temporary Various Speed Limits) Temporary Traffic Regulation Order 2023.


..........Proper Officer

SCHEDULE THREE

ROADS WITHIN ANNAN SUBJECT TO
TEMPORARY 40MPH SPEED LIMIT

Road Number	Road Name	Length
B722	B722 from North Street to C51a at Landheads	From a point 12 metres or thereby southwest of the northern boundary of No. 5 Northfield Park Gardens north-eastwards to a point 30 metres or thereby northeast of the north-eastern gable of No. 3 Rosehall, a distance of 437 metres or thereby.

This is Schedule Three referred to in the foregoing The Dumfries and Galloway Council, (Annan) (Temporary Various Speed Limits) Temporary Traffic Regulation Order 2023.


.....Proper Officer

This is the plan referred to in the foregoing
 Dumfries and Galloway Council
 (Annan) (Temporary Various Speed Limits)
 Temporary Traffic Regulation Order 2023

Signature
 Date 06/11/2023




Legend:


Existing:

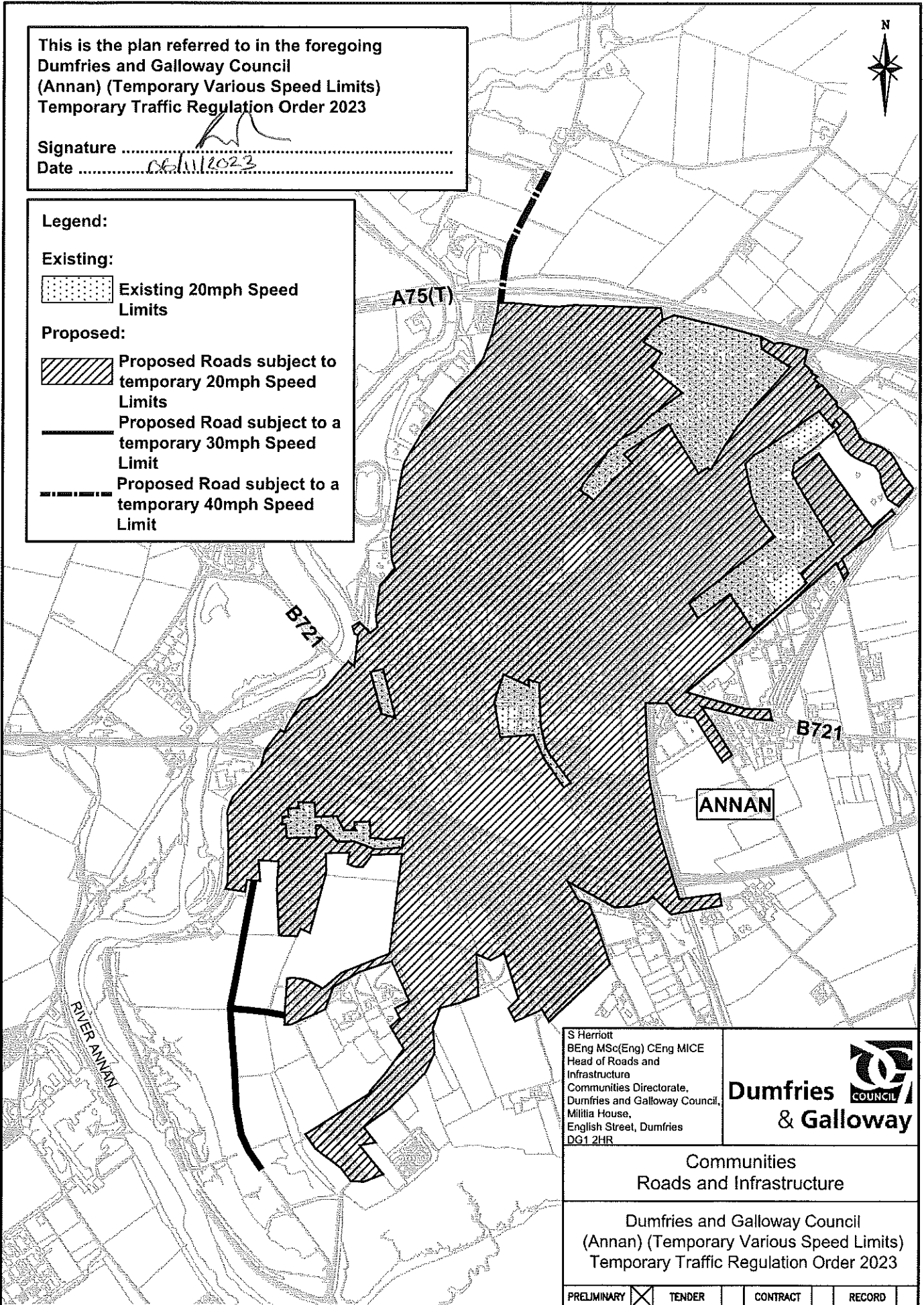
 Existing 20mph Speed Limits

Proposed:

 Proposed Roads subject to temporary 20mph Speed Limits

 Proposed Road subject to a temporary 30mph Speed Limit

 Proposed Road subject to a temporary 40mph Speed Limit



S Herriot
 BEng MSc(Eng) CEng MICE
 Head of Roads and
 Infrastructure
 Communities Directorate,
 Dumfries and Galloway Council,
 Militia House,
 English Street, Dumfries
 DG1 2HR



Communities
 Roads and Infrastructure

Dumfries and Galloway Council
 (Annan) (Temporary Various Speed Limits)
 Temporary Traffic Regulation Order 2023

PRELIMINARY	<input checked="" type="checkbox"/>	TENDER	<input type="checkbox"/>	CONTRACT	<input type="checkbox"/>	RECORD	<input type="checkbox"/>
Drawn By	RJ	Checked By	AT	Approved By	AT	Date	Oct 2023
SCALE :A4 1:15000		DRG. No. TMA/01/234					