
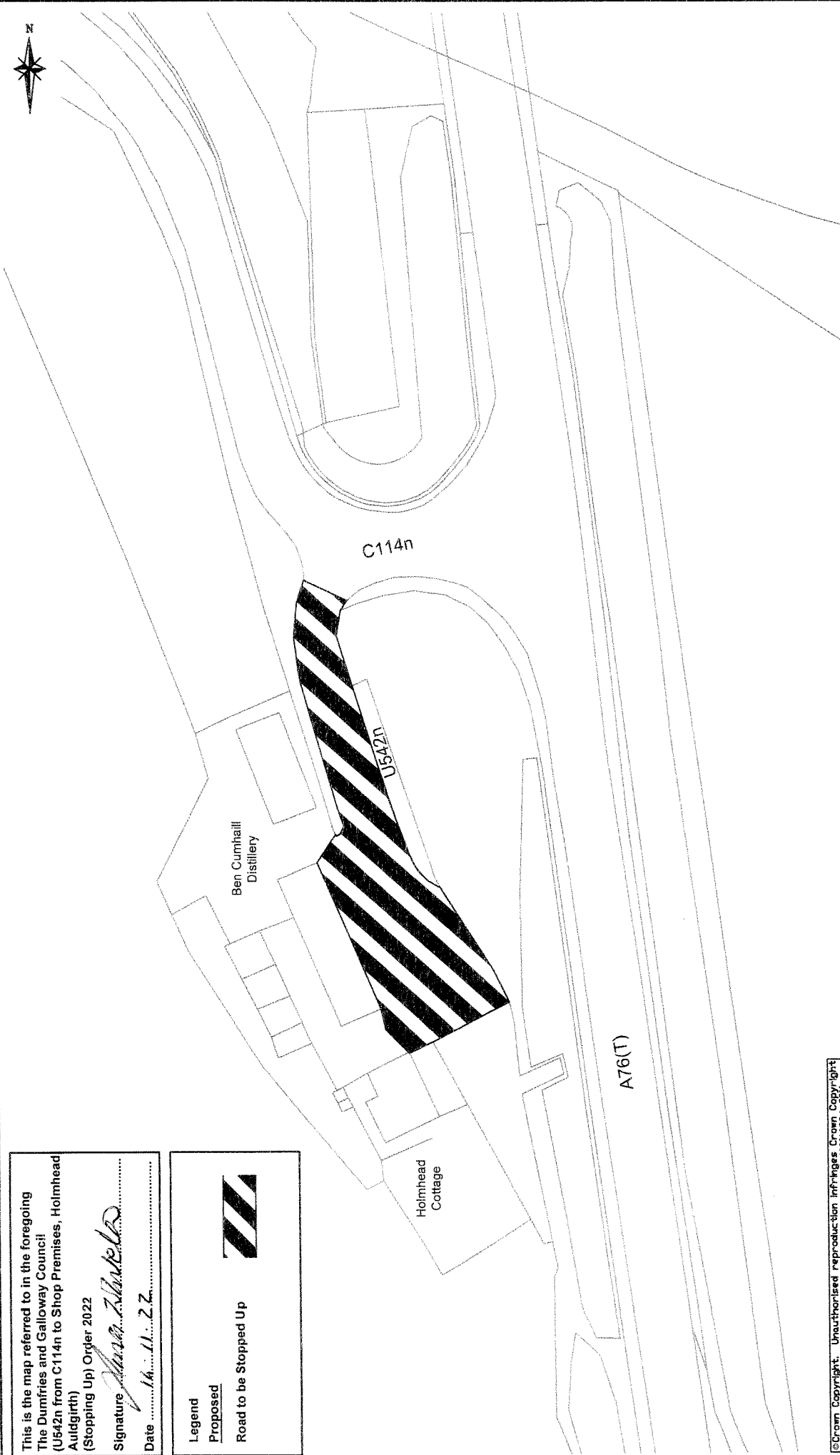




This is the map referred to in the foregoing  
 The Dumfries and Galloway Council  
 (U542n from C114n to Shop Premises, Holmhead  
 Auldgirth)  
 (Stopping Up) Order 2022  
 Signature *[Handwritten Signature]*  
 Date 14.11.22


**Legend**  
  
 Proposed  
 Road to be Stopped Up



The Dumfries and Galloway Council  
 (U542n from C114n to Shop Premises, Holmhead, Auldgirth)  
 (Stopping Up) Order 2022

PRELIMINARY	<input checked="" type="checkbox"/>	TENDER	<input type="checkbox"/>	CONTRACT	<input type="checkbox"/>	RECORD	<input type="checkbox"/>
Drawn By	LMP	Checked By	AT	Approved By	AT	Date	July 2022
A3 SCALE:		1:500		DRG. No. TM/N/01/120			

**Communities  
 Roads and Infrastructure**  
 U542n HOLMHEAD  
 AULDGIRTH



S Herriott  
 BEng MSc(Eng) CEng MICE  
 Head of Roads and Infrastructure  
 Cargen Towers,  
 Garroch Business Park,  
 Cargenbridge,  
 Dumfries, DG2 8PN

©Crown Copyright. Unauthorised reproduction infringes Crown Copyright and may lead to prosecution or civil proceedings. CH 100016994 2011.