

A353

THE DUMFRIES AND GALLOWAY COUNCIL  
(VARIOUS ROADS, ANNAN)  
(VARIOUS SPEED LIMITS)  
CONSOLIDATION ORDER No.1 2014

The Dumfries and Galloway Council in exercise of their powers under Sections 1(1) and 84 of the Road Traffic Regulation Act 1984 and of all other powers and after consultation with the Chief Constable in accordance with Part III of Schedule 9 of that Act hereby make the following Order:

1. This Order may be cited as The Dumfries and Galloway Council (Various Roads, Annan) (Various Speed Limits) Consolidation Order No.1 2014 and comes into force at 00.01 hours on Fourteenth day of November Two Thousand and Fourteen.
2. The interpretation Act 1978 shall apply for the interpretation of this Order as it applies for the interpretation of an Act of Parliament.
3. No person shall drive a motor vehicle at a speed exceeding 20 miles per hour on the lengths of road detailed in Schedule One to this Order and shown on the Map annexed with a dashed black line and executed as relative hereto at any time.
4. No person shall drive a motor vehicle at a speed exceeding 30 miles per hour on the lengths of road detailed in Schedule Two to this Order and shown on the Map with a solid black line annexed and executed as relative hereto at any time.
5. No person shall drive a motor vehicle at a speed exceeding 40 miles per hour on the length of road detailed in Schedule Three to this Order and shown on the Map with a dashed and dotted black line annexed and executed as relative hereto at any time.
6. No person shall drive a motor vehicle at a speed exceeding the national speed limit (60 miles per hour) on the length of road detailed in Schedule Four to this Order and shown on the Map with a dashed and crossed black line annexed and executed as relative hereto at any time.
7. The restrictions imposed by this Order shall be in addition to and not in derogation of any restrictions or requirements imposed by any regulations made or having effect as if made under the Road Traffic Regulation Act 1984 or by or under any other enactment.

This Order, together with the Schedules and Map annexed hereto are executed for and on behalf of and as authorised by The Dumfries and Galloway Council by Gillian McNaught, Solicitor and Proper Officer at Dumfries on the Twelfth day of November Two Thousand and Fourteen.

*Gillian McNaught*

**PAGE SECOND**

**SCHEDULE ONE**





**20 MILES PER HOUR SPEED LIMIT**

<b>Road</b>	<b>DESCRIPTION</b>
1) U40a Preston Gardens	a) Full length.
2) U41a Highfields Road	a) Full length.
3) U206a Hospital Road	a) Full length.
4) U207a Prestonfield Road	a) From a point in line with the south-western channel of U937a Preston Park to a point in line with the north-eastern channel of U927a Northfield Park, a distance of 38 metres or thereby.
5) U265a Springbells Road	a) From its junction with U206a Hospital Road to a point 10 metres or thereby north-west of the north-western channel of U268a Winterhope Road, a distance of 182 metres or thereby.
6) U266a Morningside Road	a) Full length.
7) U267a Rosemount Crescent	a) Full length.
8) U398a Newlands Rise	a) Full length.
9) U508a Shawhill Road	a) From its junction with U265a Springbells Road to its termination at turning area where it meets U994a Turnberry Crescent, a distance of 350 metres or thereby.
10) U543a Kimmeter Place	a) Full length.
11) U937a Preston Park	a) Full length.
12) U938a Preston Park	a) Full length.
13) U939a Preston Park	a) Full length.
14) U952a Kimmeter Square	a) Full length.
15) U953a Shawhill Court	a) Full length.

*Gillian Menaple*

CONTINUE SCHEDULE ONE

20 MILES PER HOUR SPEED LIMIT

Road	DESCRIPTION
16) U968a Wood Avenue	a) Full length.
17) U982a Seaforth Avenue	a) Full length.
18) U983a Solway Street/ Hecklegirth	a) From its junction with B721 Church Street in a southerly direction to a point 12 metres or thereby south of the centreline of U954a Seaforth Park, a distance of 350 metres or thereby.
19) U994a Turnberry Crescent	a) Full length. 
20) U995a Howgill Brae	a) Full length. 
21) U996a Kimmeter Wynd	a) Full length. 
22) U997a Turnmuir Dell	a) Full length. 
23) McMurdo Road (private road)	a) Full length.
24) Hecklegirth Primary School Access Road (private road)	a) Full length.

This is Schedule One referred to in the foregoing The Dumfries and Galloway Council (Various Roads, Annan) (Various Speed Limits) Consolidation Order No.1 2014.

*Gillian Menaple*

SCHEDULE TWO

30 MILES PER HOUR SPEED LIMIT

Road	DESCRIPTION
1) B721	a) From a point 30 metres or thereby north-west of the north-western end of the downstream parapet of Annan Bridge in a south-easterly then easterly direction, to a point 36 metres or thereby east of its junction with the B6357, a distance of 1530 metres or thereby.
2) B722	a) From its junction with the B721 in a northerly direction to a point 94 metres or thereby north of the centreline of the U927a Northfield Park, a distance of 1223 metres or thereby.
3) B6357	a) From its junction with the B721 in a northerly direction for a distance of 37 metres or thereby.
4) C36a	a) Full length.
5) C37a	a) From its junction with C36a Port Street in an easterly then southerly direction to a point 70 metres or thereby south of the southern gable of the house numbers "54 and 56" Port Street, a distance of 308 metres thereby.
6) C38a	a) From its junction with the B721 in a southerly then south-westerly direction to a point 50 metres or thereby west of the centre of the access to the farm "Hillend", a distance of 1331 metres or thereby.
7) C39a	a) From its junction with the C38a in an easterly direction to a point 17 metres or thereby south-east of the south-eastern gable of property "Shawhill", a distance of 1244 metres or thereby.
8) U140a Watchhall	a) From its junction with the B721 in a south-easterly direction to a point 53 metres or thereby south-east of the south-eastern gable of the property "Watchhall", a distance of 281 metres or thereby.
9) U205a Windermere Road	a) Full length.
10) U208a Howgill	a) Full length.
11) U966a Hallmeadow Place	a) Full length.
12) U974a Lovers Walk	a) Full length.
13) U975a Back Of The Hill	a) Full length.

Gillian McNight

*PAGE FIFTH*

- 14) U976a Summerhill Road a) Full length.
- 15) U983a Solway Street/ Hecklegirth a) From a point 12 metres or thereby south of the centreline of U954a Seaforth Park, southwards to its junction with the C39a, a distance of 425 metres or thereby.

This is Schedule Two referred to in the foregoing The Dumfries and Galloway Council (Various Roads, Annan) (Various Speed Limits) Consolidation Order No.1 2014.

*Gillian Menzies*

### SCHEDULE THREE

#### 40 MILES PER HOUR SPEED LIMIT

Road	DESCRIPTION
1) B721	<p>a) From a point 30 metres or thereby north-west of the north-western end of the downstream parapet of Annan Bridge in a north-westerly direction to a point 97 metres or thereby north-west of the centreline of the B724, a distance of 525 metres or thereby.</p> <p>b) From a point 36 metres or thereby east of the junction with the B6537 in an easterly direction to a point 40 metres or thereby east of the centreline of the U143a Swordwell, a distance of 1420 metres or thereby.</p>
2) B724	<p>a) From its junction with the B721 in a south-westerly direction to a point 10 metres or thereby south-west of the centreline of the U85a Milnfield, a distance of 556 metres or thereby.</p>

This is Schedule Three referred to in the foregoing The Dumfries and Galloway Council (Various Roads, Annan) (Various Speed Limits) Consolidation Order No.1 2014.

*Gillian McNaught*

### SCHEDULE FOUR

#### NATIONAL (60 MILES PER HOUR) SPEED LIMIT

Road	DESCRIPTION
1) C50a	<p>a) From its junction with the B721 northwards to a point in line with the centreline of the U552a River Park, a distance of 110 metres or thereby.</p>

This is Schedule Four referred to in the foregoing The Dumfries and Galloway Council (Various Roads, Annan) (Various Speed Limits) Consolidation Order No.1 2014.

*Gillian McNaught*