


**THE DUMFRIES AND GALLOWAY COUNCIL
(C207n CALSIDE ROAD AND U336n MONRO AVENUE, DUMFRIES)
(WAITING RESTRICTIONS)
TRAFFIC REGULATION ORDER 2020**

The Dumfries and Galloway Council in exercise of their powers under Section 1(1) and Section 2(1) and (2) of the Road Traffic Regulations Act 1984 and of all other powers and after consultation with the Chief Constable in accordance with Section 124(1)(c) of that Act hereby make the following Order:


1. This Order may be cited as The Dumfries and Galloway Council (C207n Calside Road and U336n Monro Avenue, Dumfries) (Waiting Restrictions) Traffic Regulation Order 2020 and shall commence on 8th May 2020.
2. The Interpretation Act 1978 shall apply for the interpretation of this Order as it applies for the interpretation of an Act of Parliament.
3. Save as provided for in Articles 4 and 5 this Order, no person, except upon the direction or with the permission of a Police Officer in uniform, shall cause or permit any vehicle to wait on the lengths of road specified in Schedule One to this Order and shown marked with a solid black line on the Map annexed and executed as relative hereto at any time.
4. Nothing in Article 3 of this Order shall prevent any person from causing or permitting any vehicle to wait in any of the lengths of road referred to in that Article for so long as it may be necessary:
 - a) to enable a person to board or alight from the vehicle,
 - b) to enable goods to be loaded on to or unloaded from the vehicle,
 - c) to enable the vehicle, if it cannot conveniently be used for such purpose in any other road to be used in connection with any building operation or demolition, the removal of any obstruction to traffic, the maintenance, improvement or reconstruction of any of the lengths of road, of any sewer or of any main, pipe or apparatus as defined in sub-paragraph (1) of Schedule 2 of the Telecommunications Act 1984.
 - d) to enable the vehicle if it cannot conveniently be used for such purpose in any other road to be used in pursuance of statutory powers and duties; and
 - e) for Fire Service, Police, Ambulance or other emergency service.
5. Nothing in Article 3 of this Order shall apply to any Disabled Persons' vehicles which are being driven or used by Disabled Persons, and which are displaying a Disabled Persons Badge, all as defined in Disabled Persons (Badges for Motor Vehicles) (Scotland) (Regulations) 2000 and which are not causing an obstruction.

 Proper Officer

PAGE SECOND

6. The restrictions imposed by this Order shall be in addition to and not in derogation of any restriction or requirement imposed by any regulations made or having effect as if made or by or under any other enactment.


This Order, together with the Schedule and Map annexed hereto are executed for and on behalf of and as authorised by the Dumfries and Galloway Council by Kirsteen Macintyre, Solicitor and Proper Officer at Dumfries on Nineteenth day of March, Two Thousand and Twenty.

 Proper Officer

SCHEDULE ONE**NO WAITING AT ANY TIME**

Road	DESCRIPTION
1) C207n Calside Road	<p>a) North-east side. From a point 2 metres or thereby northwest of the south-eastern face of No 1 Monro Avenue south-eastwards to a point in line with the north-western channel of Monro Avenue, a distance of 10 metres or thereby.</p> <p>b) North-east side. From a point 3 metres or thereby northwest of the north-western face of No 2 Monro Avenue north-westwards to a point in line with the south-eastern channel of Monro Avenue, a distance of 11 metres or thereby.</p> <p>c) South-east side. From a point 2 metres or thereby southeast of the boundary between Nos 75 and 73 Makbrar Road north-westwards to a point 10 metres or thereby northeast of the north-western face of No 73 Makbrar Road, a distance of 31 metres or thereby.</p>
2) U336n Monro Avenue	<p>a) North-west side. From a point 12 metres or thereby southwest of the boundary between Nos 1 and 3 Monro Avenue south-westwards to a point in line the north-eastern channel of Calside Road, a distance of 14 metres or thereby.</p> <p>b) South-east side. From a point 16 metres or thereby southwest of the boundary between Nos 2 and 4 Monro Avenue south-westwards to a point in line north-eastern channel of Calside Road, a distance of 14 metres or thereby.</p>

This is Schedule One referred to in the foregoing The Dumfries and Galloway Council (C207n Calside Road and U336n Monro Avenue, Dumfries) (Waiting Restrictions) Traffic Regulation Order 2020.

 Proper Officer