

PAGE FIRST

Ar286

**THE DUMFRIES AND GALLOWAY COUNCIL
(A701(P) DUMFRIES – EDINBURGH ROAD (ACADEMY ROAD AND EDINBURGH
ROAD), U803a BEECHGROVE, U819a HARTHOPE PLACE,
U844a BEECHWOOD ROAD, U817a GRANGE ROAD, MOFFAT)
(WAITING RESTRICTIONS)
TRAFFIC REGULATION ORDER 2008**

The Dumfries and Galloway Council in exercise of their powers under Section 1(1) and Section 2(1) and (2) of the Road Traffic Regulation Act 1984 and of all other powers and after consultation with the Chief Constable in accordance with Section 124(1)(c) of that Act hereby make the following Order:


1. This Order may be cited as The Dumfries and Galloway Council (A701(P) Dumfries – Edinburgh Road (Academy Road and Edinburgh Road), U803a Beechgrove, U819a Harthope Place, U844a Beechwood Road, U817a Grange Road, Moffat) (Waiting Restrictions) Traffic Regulation Order 2008 and shall commence on 4 February 2008.
2. The Interpretation Act 1978 shall apply for the interpretation of this Order as it applies for the interpretation of an Act of Parliament.
3. No person, except upon the direction or with the permission of a Police Officer in uniform, shall cause or permit any vehicle to wait at any time on any of those lengths of road specified in Schedule One to this Order.
4. Except for the purposes provided in Articles 6(c), (d) and (e) of this Order, no person, except upon the direction or with the permission of a Police Officer in uniform, shall cause or permit any vehicle to stop between the hours of 8.00am and 6.00pm, Monday to Friday, on the lengths of road specified in Schedule Two to this Order.
5. No person, except upon the direction or with the permission of a Police Officer in uniform, shall cause or permit any vehicle to wait between the hours of 8.00am and 5.00pm, Monday to Friday, on the lengths of road specified in Schedule Three to this Order.
6. Nothing in Articles 3 and 5 of this Order shall prevent any person from causing or permitting any vehicle to wait in any of the lengths of road referred to in those Articles for so long as it may be necessary:
 - a) to enable a person to board or alight from the vehicle,
 - b) to enable goods to be loaded on to or unloaded from the vehicle,
 - c) to enable the vehicle, if it cannot conveniently be used for such purpose in any other road to be used in connection with any building operation or demolition, the removal of any obstruction to traffic, the maintenance, improvement or reconstruction of any of the lengths of road, of any sewer or of any main, pipe or apparatus as defined in subparagraph (1) of Schedule 2 of the Telecommunications Act 1984,
 - d) to enable the vehicle if it cannot conveniently be used for such purpose in any other road to be used in pursuance of statutory powers and duties,
 - e) for Fire Brigade, Police, Ambulance or other emergency service.

12-2 20/2/08
copied
- Ins/Colin Lockhart
- Moffat P.S.
- TW Finlay Arms
- TMB
- Rd Pol HQ

PAGE SECOND

7. Nothing in Article 3 of this Order shall apply to any disabled persons vehicle displaying a disabled persons badge, as defined by the Local Authorities Traffic Orders (Exemptions for Disabled Persons (Scotland) Regulations) 1991 so long as that badge is displayed in the relevant position and has been issued by the Local Authority in exercise of its powers under Section 21(1) of the Chronically Sick and Disabled Persons Act 1970 and the vehicle is not causing an obstruction.
8. The relevant parts of the various Traffic Regulation Orders as detailed in and referred to in Schedule Four to this Order and the various waiting restrictions on the lengths of roads referred to therein are hereby revoked.
9. The restrictions imposed by this Order shall be in addition to and not in derogation of any restriction or requirement imposed by any regulations made or having effect as if made or by or under any other enactment.

Made and enacted by The Dumfries and Galloway Council on the Thirtieth day of January Two Thousand and Eight.

.....Proper Officer

PAGE THIRD
SCHEDULE ONE

NO WAITING AT ANY TIME

ROAD**DESCRIPTION****1) A701(P)****North and East side**

- a) From opposite a point 3m or thereby northwest of the southeastern boundary of No. 1 Mearsdale Park in an easterly direction to the western channel of Beechgrove, a distance of 28m or thereby.
- b) From a point opposite the southern boundary of Windygates in a southerly direction to the northern channel of Harthope Place, a distance of 15m or thereby.
- c) From opposite a point 5m or thereby north of the boundary between Nos. 1 and 2 Stanley Place in a northerly direction to the southern channel of Harthope Place, a distance of 10m or thereby.
- d) From opposite a point 3m or thereby south of the boundary between Marvig and Hopetoun House in a southerly direction to the northern channel of Grange Road, a distance of 10m or thereby.
- e) From the southern channel of Grange Road in a southerly direction to the northern channel of Eastgate, a distance of 13m or thereby.

South and West side

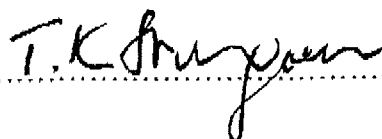
- a) From the boundary between Duhamel and Kilchoan in a northerly direction to the southern channel of Mearsdale Park, a distance of 124m or thereby.

2) U803a**Beechgrove****East side**

- a) From the southern gable of No. 1 Beechgrove in a southerly direction to a point opposite the boundary between Beech Cottage and Windygates, a distance of 49m or thereby.

West side

- b) From opposite a point 8m or thereby south of the southern gable of No. 1 Beechgrove in a southerly direction to the northern channel of Edinburgh Road, a distance of 21m or thereby.


..... Proper Officer

PAGE FOURTH**3) U819a****Harthope Place****Northwest side**

- a) From the eastern channel of Academy Road in a northeasterly direction to a point 4m or thereby northeast of the southwestern gable of No. 1 Harthope Place, a distance of 15m or thereby.
- b) From the southwestern gable of No. 4 Harthope Place in a northeasterly direction to the boundary between Nos. 7 and 8 Harthope Place, a distance of 29m or thereby.

Southeast side

- a) From the eastern channel of Academy Road in a northeasterly direction to the western channel of Grange Road, a distance of 59m or thereby.

4) U844a**Beechwood Road****East side**

- a) From the northern gable of Nos. 7 and 8 Grange Road in a northerly direction for a distance of 26m or thereby.

5) U817a**Grange Road****East side**

- a) From the northern gable of Nos. 7 and 8 Grange Road in a southeasterly direction to the southern gable of Nos. 5 and 6 Grange Road, a distance of 15m or thereby.

West side

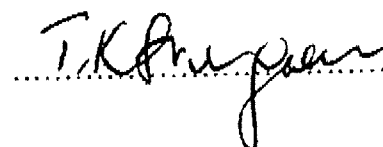
- a) From the southeastern channel of Harthope Place in a southerly direction to a point opposite the boundary between Nos. 5 and 6 and Nos. 7 and 8 Grange Road, a distance of 9m or thereby.

North side

- a) From a point 43m or thereby east of the eastern channel of Academy Road in an easterly, northeasterly and northerly direction to opposite a point 3m north of the northern channel of Grange Place, a distance of 50m or thereby.
- b) From the eastern channel of Academy Road in an easterly direction to opposite a point 1m or thereby west of the eastern gable of Stratford House, a distance of 10m or thereby.

South side


- a) From a point 51m or thereby east of the eastern channel of Academy Road eastwards for a distance of 7m or thereby.
- b) From the eastern channel of Academy Road in an easterly direction to a point 1m or thereby west of the eastern gable of Stratford House, a distance of 10m or thereby.

 Proper Officer

PAGE FIFTH
SCHEDULE TWO

NO STOPPING ON "SCHOOL KEEP CLEAR" MARKINGS
8.00am to 6.00pm MONDAY to FRIDAY


ROAD	DESCRIPTION
1) A701(P)	Northeast side a) From a point opposite the boundary between Beech Cottage and Windygates to a point opposite the southern boundary of Windygates, a distance of 42m or thereby.

.....Proper Officer

SCHEDULE THREE

NO WAITING
8.00am to 5.00pm MONDAY to FRIDAY

ROAD	DESCRIPTION
1) A701(P)	South and West side a) From a point 3m or thereby south of the boundary between Marvig and Hopetoun House in a southerly direction to the northern gable of No. 5 Academy Road, a distance of 29m or thereby.

.....Proper Officer

SCHEDULE FOUR

EXISTING ORDER


Dumfries and Galloway Regional Council
(Edinburgh Road, Moffat)
(Waiting Restrictions)
Traffic Regulation Order 1994

Dumfries and Galloway Council
(Academy Road, Harthope Place, Grange Place,
Grange Road, Moffat)(Waiting Restrictions and
Bus Stop Clearway)
Traffic Regulation Order 1998

EXTENT TO BE REVOKED

All of Schedule One.
No Waiting 8am – 4pm Monday to Friday.

Fully revoked.

.....Proper Officer

LEGEND:

Existing Waiting Restrictions

Bus Stop Clearway, No Stopping
Mon-Fri 8.15-9.00am and 3.00-4.00pm,
except public service vehicles

No Waiting at Any Time

No Waiting, Mon - Fri,
8am - 4pm

Proposed Waiting Restrictions

No Waiting at Any Time

No Stopping Mon-Fri 8am-6pm
on "School Keep Clear" markings

NOTE:

Reduced from A1 original, not to scale

Ref.	Date	Revisions	Author
B	17-01-04	Waiting restrictions added to Academy Road and altered to Hartshope Place and Grange Road	LUP
A	26-06-03	Waiting restrictions added to Grange Road	LUP



Planning and Environment
Strategic Transportation

SAFER ROUTES TO SCHOOLS
MOFFAT PRIMARY

Existing and Proposed
Waiting Restrictions

PREPARED BY	DESIGNED BY	CONTRACT	RECORD
DAVID B. LUTHER	DAVID B. LUTHER	DAVID B. LUTHER	DAVID B. LUTHER
DATE	DATE	DATE	DATE
17-01-04	17-01-04	17-01-04	17-01-04

SCALE: 1: NTS

© Crown copyright. All rights reserved. Dunfries and Galloway Council. M01314



