

**THE DUMFRIES AND GALLOWAY COUNCIL
(VARIOUS ROADS, WIGTOWN)
(WAITING RESTRICTIONS AND DISABLED PERSONS PARKING PLACE)
TRAFFIC REGULATION ORDER 2012**

The Dumfries and Galloway Council in exercise of their powers under Section 1(1) of the Road Traffic Regulation Act 1984 and of all other powers and after consultation with the Chief Constable in accordance with Part III of Schedule 9 of that Act hereby make the following Order:

1. This Order may be cited as The Dumfries and Galloway Council (Various Roads, Wigtown) (Waiting Restrictions and Disabled Persons Parking Place) Traffic Regulation Order 2012.
2. The provisions of this Order shall come into force on 29 October 2012.
3. The Interpretation Act 1978 shall apply for the interpretation of this Order as it applies for the interpretation of an Act of Parliament.
4. Save as provided for in Article 8 of this Order, no person, except upon the direction or with the permission of a Police Officer in uniform, shall cause or permit any vehicle to wait on any of those lengths of road specified in Schedule One to this Order and shown marked with a solid black line on the Map annexed and executed as relative hereto at any time.
5. Save as provided for in Article 8 of this Order, no person, except upon the direction or with the permission of a Police Officer in uniform, shall cause or permit any vehicle to wait on any of those lengths of road specified in Schedule Two to this Order and shown marked with a chain dotted line on the Map annexed and executed relative hereto during the periods between 8:30am and 9:30 am and 2:30pm and 3:30pm, Mondays to Fridays inclusive.
6. Save as provided for in Article 9 of this Order, no person, except upon the direction or with the permission of a Police Officer in uniform, shall cause or permit any vehicle to stop on any of those lengths of road specified in Schedule Three to this Order and shown marked with a dashed line on the Map annexed and executed relative hereto during the periods between 8:30am and 9:30am and 2:30pm and 3:30pm, Mondays to Fridays inclusive.
7. Save as provided for in Article 10 of this Order the area of road described in Schedule Four to this Order and shown as a crossed rectangle on the Map annexed and executed relative hereto, is hereby authorised for use as a parking bay and may be used only for the waiting of any disabled persons vehicle which displays in the relevant position a disabled persons badge issued by the Local Authority in exercise of its powers under Section 21(1) of the Chronically Sick and Disabled Persons Act 1970 and which accords with the Disabled Persons (Badges for Motor Vehicles)(Scotland) Regulations 2000.


PAGE SECOND

8. Nothing in Articles 4 and 5 of this Order shall prevent any person from causing or permitting any vehicle to wait in any of the length of roads referred to in those Articles for so long as it may be necessary:
 - a) to enable a person to board or alight from the vehicle,
 - b) to enable goods to be loaded on to or unloaded from the vehicle,
 - c) to enable the vehicle, if it cannot conveniently be used for such purpose in any other road, to be used in connection with any building operation or demolition, the removal of any obstruction to traffic, the maintenance, improvement or reconstruction of any of the lengths of road, of any sewer or of any main, pipe or apparatus as defined in sub-paragraph (1) of Schedule 2 of the Telecommunications Act 1984,
 - d) to enable the vehicle, if it cannot conveniently be used for such purpose in any other road, to be used in pursuance of statutory powers and duties,
 - e) for FireService, Police, Ambulance or other emergency service.
9. Nothing in Article 6 of this Order shall prevent any person from causing or permitting any vehicle to stop in any of the length of roads referred to in the Article for so long as it may be necessary:
 - a) to enable the vehicle, if it cannot conveniently be used for such purpose in any other road, to be used in connection with any building operation or demolition, the removal of any obstruction to traffic, the maintenance, improvement or reconstruction of any of the lengths of road, of any sewer or of any main, pipe or apparatus as defined in sub-paragraph (1) of Schedule 2 of the Telecommunications Act 1984,
 - b) to enable the vehicle, if it cannot conveniently be used for such purpose in any other road, to be used in pursuance of statutory powers and duties,
 - c) for Fire Service, Police, Ambulance or other emergency service.
10. Nothing in Article 7 of this Order shall prevent any person from causing or permitting any vehicle to wait in any of the length of roads referred to in the Article for so long as it may be necessary:
 - a) to enable the vehicle, if it cannot conveniently be used for such purpose in any other road, to be used in connection with any building operation or demolition, the removal of any obstruction to traffic, the maintenance, improvement or reconstruction of any of the lengths of road, of any sewer or of any main, pipe or apparatus as defined in sub-paragraph (1) of Schedule 2 of the Telecommunications Act 1984,
 - b) to enable the vehicle, if it cannot conveniently be used for such purpose in any other road, to be used in pursuance of statutory powers and duties,
 - c) for Fire Service, Police, Ambulance or other emergency service.

PAGE THIRD

11. Nothing in Articles 4, 5 and 6 of this Order shall apply to any Disabled Person's vehicles which are being driven or used by Disabled Persons, which are displaying a Disabled Persons Badge, all as defined in the Disabled Persons (Badges for Motor Vehicles) (Scotland) (Regulations) 2000, and which are not causing an obstruction.
12. The restrictions imposed by this Order shall be in addition to and not in derogation of any restriction or requirement imposed by any regulations made or having effect as if made or by or under any other enactment.
13. The provisions of the Road Traffic Regulation Order detailed in Schedule Five to this Order are hereby revoked.

These presents typewritten on this and the preceding two pages, together with the Schedules and the Map annexed as relative hereto are executed on behalf of and as authorised by Dumfries and Galloway Council by Paula McGeady, Solicitor and Proper Officer at Dumfries on the Sixteenth day of October 2012.



PAGE FOURTH

SCHEDULE ONE

NO WAITING AT ANY TIME

ROAD	DESCRIPTION
1) A714 New Road	<p data-bbox="566 481 766 515">North-East side</p> <p data-bbox="566 515 1383 616">a) From a point in line with the north-western channel of North Main Street, in a north-westerly direction for a distance of 15m or thereby.</p> <p data-bbox="566 649 1383 750">b) From a point in line with the south-eastern channel of Lochancroft Lane, in a south-easterly direction for a distance of 10m or thereby.</p> <p data-bbox="566 784 1383 884">c) From a point in line with the north-western channel of chancroft Lane in a north-westerly direction for a distance of 7m thereby.</p> <p data-bbox="566 918 1383 1041">d) From a point in line with the boundary between house numbers 2 and 3 north-westwards and northwards to a point in line with the south-western channel of Kirkland Hill, a distance of 82m or thereby.</p> <p data-bbox="566 1075 766 1108">South-West side</p> <p data-bbox="566 1108 1383 1209">a) From a point in line with the north-western channel of North Main Street in a north-westerly direction for a distance of 15m or thereby.</p> <p data-bbox="566 1243 1383 1344">b) From a point in line with the south-eastern channel of Lochancroft Lane in a south-easterly direction for a distance of 10m or thereby.</p> <p data-bbox="566 1377 1383 1473">c) From a point in line with the north-western channel of Lochancroft Lane in a north-westerly direction for a distance of 10m or thereby.</p>

SCHEDULE ONE CONTINUED

ROAD	DESCRIPTION
2) A714 and C15w North Main Street	<p data-bbox="571 409 783 445">North-West side</p> <p data-bbox="571 445 1353 544">a) From a point in line with the south-western channel of High Vennel in a south-westerly direction for a distance of 15m or thereby.</p> <p data-bbox="571 577 1342 676">b) From a point in line with the north-eastern channel of High Vennel in a north-easterly direction for a distance of 26m or thereby.</p> <p data-bbox="571 710 1347 808">c) From a point in line with the south-western channel of New Road in a south-westerly direction for a distance of 15m or thereby.</p> <p data-bbox="571 842 1337 940">d) From a point in line with the north-eastern channel of New Road, in a north-easterly direction for a distance of 15m or thereby.</p>
3) U374w High Vennel	<p data-bbox="563 974 766 1010">North-East side</p> <p data-bbox="563 1010 1353 1108">a) From a point in line with the north-western channel of North Main Street in a north-westerly direction for a distance of 10m or thereby.</p> <p data-bbox="563 1142 775 1178">South-West side</p> <p data-bbox="563 1178 1353 1276">a) From a point in line with the north-western channel of North Main Street in a north-westerly direction for a distance of 10m or thereby.</p>
4) U374w Duncan Park	<p data-bbox="558 1310 681 1346">East side</p> <p data-bbox="558 1346 1353 1444">a) From a point in line with the southern channel of the access road to the new housing development car park in a southerly direction for a distance of 47m or thereby.</p> <p data-bbox="558 1478 1362 1576">b) From a point in line with northern channel of the access road to the new housing development car park in a northerly direction for a distance of 32m or thereby.</p> <p data-bbox="558 1610 684 1646">West side</p> <p data-bbox="558 1646 1305 1744">a) From a point in line with the southern channel of Jubilee Terrace in a southerly direction for a distance of 10m or thereby.</p>

PAGE SIXTH

SCHEDULE ONE CONTINUED


- | | ROAD | DESCRIPTION |
|----|------------------------------|--|
| 5) | U375w
Jubilee
Terrace | South-West side
a) From a point in line with the western channel of Duncan Park north-westwards to a point 3m or thereby south-east of the boundary between house numbers 7 and 6, a distance of 18m or thereby. |
| 6) | U377w
Kirkland Hill | South-West side
a) From a point in line with the eastern channel of New Road eastwards and southwards to a point in line with the northern gable of Wigtown Primary School, a distance of 15m or thereby. |
| 7) | U378w
Lochancroft
Lane | South-East side
a) From a point in line with the south-western channel of New Road in a south-westerly direction for a distance of 10m or thereby.

b) From a point in line with the north-eastern channel of New Road in a north-easterly direction for a distance of 14m or thereby.

North-West side
a) From a point in line with the south-western channel of New Road in a south-westerly direction for a distance of 10m or thereby.

b) From a point in line with the north-eastern channel of New Road in a north-easterly direction for a distance of 10m or thereby. |

This is the Schedule One referred to in the foregoing Dumfries and Galloway Council (Various Roads, Wigtown) (Waiting Restrictions and Disabled Persons Parking Place) Traffic Regulation Order 2012.




PAGE SEVENTH

SCHEDULE TWO

NO WAITING MONDAY TO FRIDAY BETWEEN
8:30AM AND 9:30AM AND 2:30PM AND 3:30PM

ROAD	DESCRIPTION
1) A714 New Road	North-East side a) From in line with a point 1m or thereby north-west of the south-eastern gable of house number 1 in a north-westerly direction for a distance of 13m or thereby. South-West side b) From a point 1m or thereby north-west of the gable of house number 1 in a north-westerly direction for a distance of 50m or thereby.

(This is the Schedule Two referred to in the foregoing Dumfries and Galloway Council (Various Roads, Wigtown) (Waiting Restrictions and Disabled Persons Parking Place) Traffic Regulation Order 2012.




PAGE EIGHTH

SCHEDULE THREE

NO STOPPING MONDAY TO FRIDAY BETWEEN
8:30AM AND 9:30AM AND 2:30PM AND 3:30PM

ROAD	DESCRIPTION
1) A714 New Road	<p>North-East side</p> <p>a) From a point 7m or thereby north-west of the north-western channel of Lochancroft Lane in a north-westerly direction to a point in line with the south-eastern gable of house number 1, a distance of 43m or thereby.</p> <p>South-West side</p> <p>b) From a point 10m or thereby north-west of the north-western channel of Lochancroft Lane in a north-westerly direction to a point 1m or thereby north-west of the south-eastern gable of house number 1, a distance of 43m or thereby.</p>

This is the Schedule Three referred to in the foregoing Dumfries and Galloway Council (Various Roads, Wigtown) (Waiting Restrictions and Disabled Persons Parking Place) Traffic Regulation Order 2012.




PAGE NINTH

SCHEDULE FOUR

ON STREET RESIDENTIAL DISABLED PERSONS PARKING PLACES

ROAD	LOCATION	NUMBER OF SPACES
1) A714 New Road	North-East side a) From a point in line with the boundary between house numbers 2 and 3 south- eastwards for a distance of 6m or thereby	One

This is the Schedule Four referred to in the foregoing Dumfries and Galloway Council
(Various Roads, Wigtown) (Waiting Restrictions and Disabled Persons Parking Place)
Traffic Regulation Order 2012.



PAGE TENTH

SCHEDULE FIVE

ORDER TO BE REVOKED

ORDER.

EXTENT TO BE
REVOKED

- 1) The Dumfries and Galloway Council
(U374w Duncan Park, Wigtown)
(Waiting Restrictions)
Traffic Regulation Order 2009

Revoke in its entirety.

This is the Schedule Five referred to in the foregoing Dumfries and Galloway Council (Various Roads, Wigtown) (Waiting Restrictions and Disabled Persons Parking Place) Traffic Regulation Order 2012.

[Handwritten signature]

THIS IS THE MAP REFERRED TO IN THE FOREGOING THE DUMFRIES AND GALLOWAY COUNCIL (VARIOUS ROADS, WIGTOWN) (WAITING RESTRICTIONS AND DISABLED PERSONS PARKING PLACE) TRAFFIC REGULATION



© Crown Copyright. Unauthorised reproduction infringes Crown Copyright and may lead to prosecution or civil proceedings. LA 100016994 2011.

S Herriott
BEng MSc(Eng) CEng MICE
Head of Infrastructure and
Commissioning (Acting)
Millie House, English Street
Dumfries, DG1 2HR

Dumfries & Galloway
Council

Planning & Environment Services
Infrastructure & Commissioning
SAFER ROUTES TO SCHOOLS
WIGTOWN PRIMARY SCHOOL

VARIOUS ROADS, WIGTOWN PROPOSED WAITING RESTRICTIONS AND DISABLED PARKING PLACE					
PRELIMINARY	<input checked="" type="checkbox"/>	TENDER	<input type="checkbox"/>	CONTRACT	<input type="checkbox"/>
Drawn By	KP	Checked By	DA	Approved By	DA
A3 SCALE: 1:1000				DRG. No.	TMW/01/159
				Date	SEPT 2012