


**THE DUMFRIES AND GALLOWAY COUNCIL
(U251w FROM U253w AT OLD BRIDGE OF PALNURE TO U286w AT
BLACKCRAIG, STRONORD)
(30 MILES PER HOUR SPEED LIMIT)
ORDER 2018**

The Dumfries and Galloway Council in exercise of their powers under section 84 of the Road Traffic Regulation Act 1984 and of all other powers and after consultation with the Chief Constable in accordance with Section 124 of that Act hereby make the following Order:

1. This Order may be cited as The Dumfries and Galloway Council, (U251w From U253w at Old Bridge of Panure to U286w at Blackcraig, Stronord) (30 Miles Per Hour Speed Limit) Order 2018 and shall commence on 14th December 2018.
2. The interpretation Act 1978 shall apply for the interpretation of this Order as it applies for the interpretation of an Act of Parliament.
3. No person shall drive a motor vehicle at a speed exceeding 30 miles per hour on the lengths of road detailed in the Schedule to this Order and shown with a dotted hatch on the plan annexed and relative hereto at any time.
4. Except as set out in article 3 hereof the restrictions imposed by this Order shall be in addition to and not in derogation of any restrictions or requirements imposed by any regulations made or having effect as if made under the Road Traffic Regulation Act 1984 or by or under any other enactment.

This Order, together with the Schedule and Plan annexed hereto are executed for and on behalf of and as authorised by the Dumfries and Galloway Council by Laura Whitelaw, Solicitor and Proper Officer at Dumfries on 30th day of October 2018.

...Proper Officer

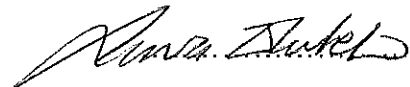
PAGE SECOND

SCHEDULE

30 MILES PER HOUR SPEED LIMIT

Road	Length
U251w	From a point 10 metres or thereby west of the western channel of the private access to "Daisyhill" in an easterly direction to a point in line with the eastern boundary of "Lamachan". A distance of 500 metres or thereby.


This is the Schedule referred to in the foregoing The Dumfries and Galloway Council, U251w From U253w at Old Bridge of Panure to U286w at Blackcraig, Stronord, 30 Miles Per Hour Speed Limit Order 2018.

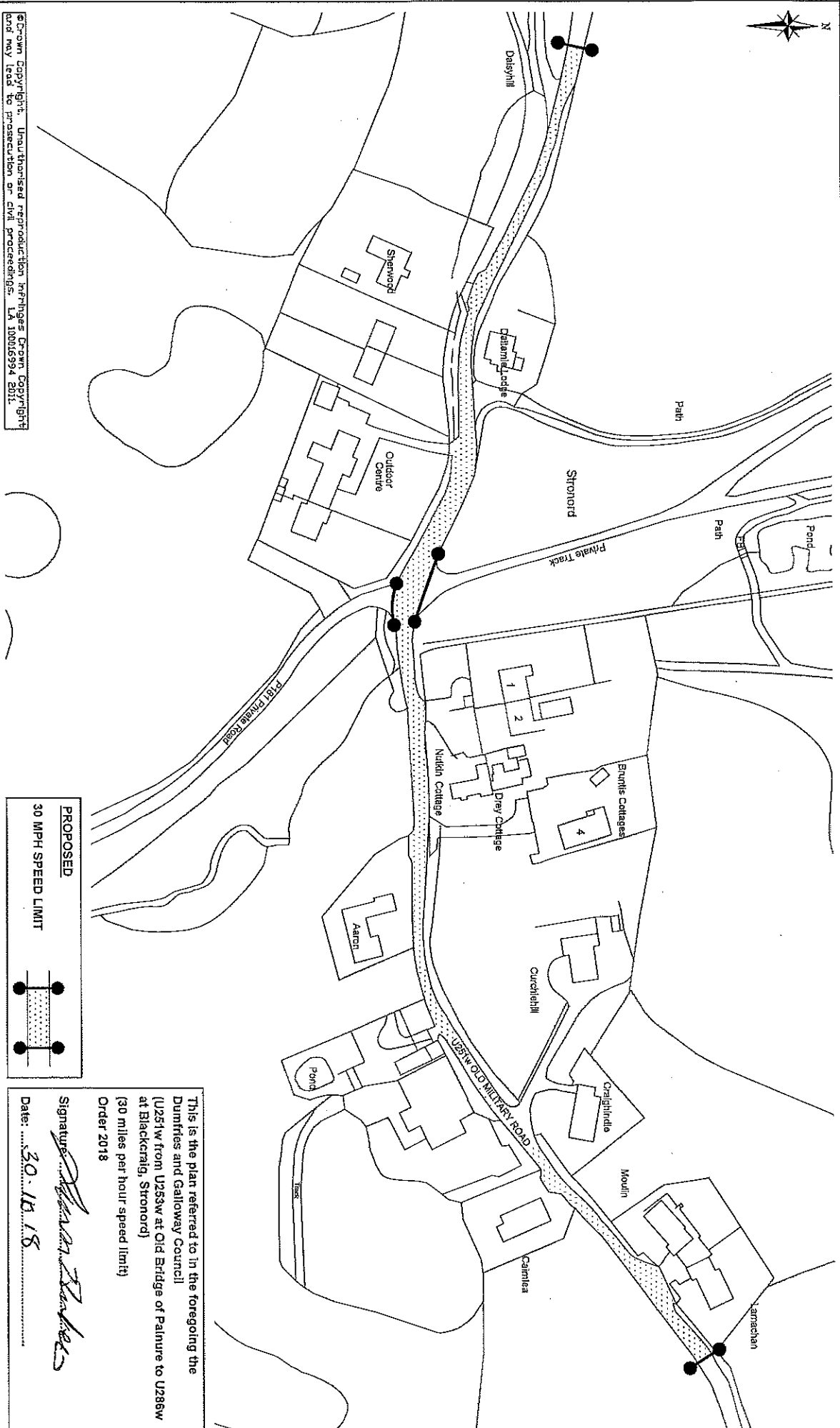
..... Proper Officer

STATEMENT OF REASONS

**THE DUMFRIES AND GALLOWAY COUNCIL
(U251w FROM U253w AT OLD BRIDGE OF PALNURE TO U286w AT
BLACKCRAIG, STRONORD)
(30 MILES PER HOUR SPEED LIMIT)
ORDER 2018**

In the interests of avoiding danger to persons or other traffic using the road or any other road or for preventing the likelihood of any such danger arising, preserving or improving the amenities of the area through which the road runs and facilitating the passage on the road or any other road of any class of traffic (including pedestrians).

...Proper Officer



© Crown Copyright. Unauthorised reproduction infringes Crown Copyright and may lead to prosecution or civil proceedings. LA 10006394 ED11.

PROPOSED
30 MPH SPEED LIMIT

This is the plan referred to in the foregoing the Dumfries and Galloway Council (U251w from U253w at Old Bridge of Palnure to U266w at Blackcraig, Stronord) (30mph Speed Limit) Order 2018 (30 miles per hour speed limit) Order 2018

Signature: *[Signature]*
Date: 30.10.18

Economy, Environment and Infrastructure Infrastructure and Transportation

ROAD SAFETY MEASURES STRONORD



S Herriot
BEng MSc(Eng) CEng MICE
Head of Infrastructure and
Transportation
Cargen Towers,
Garoch Business Centre,
Cargenbridge,
Dumfries, DG2 8PN

The Dumfries and Galloway Council			
(U251w from U253w at Old Bridge of Palnure to U266w at Blackcraig, Stronord)			
(30mph Speed Limit) Order 2018			
PRELIMINARY	<input checked="" type="checkbox"/>	TENDER	<input type="checkbox"/>
Drawn By	KVP	Checked By	AT
Approved By	AT	Date	July 2018
A3 SCALE: 1:1250 DRG. No. TMW/01/195			