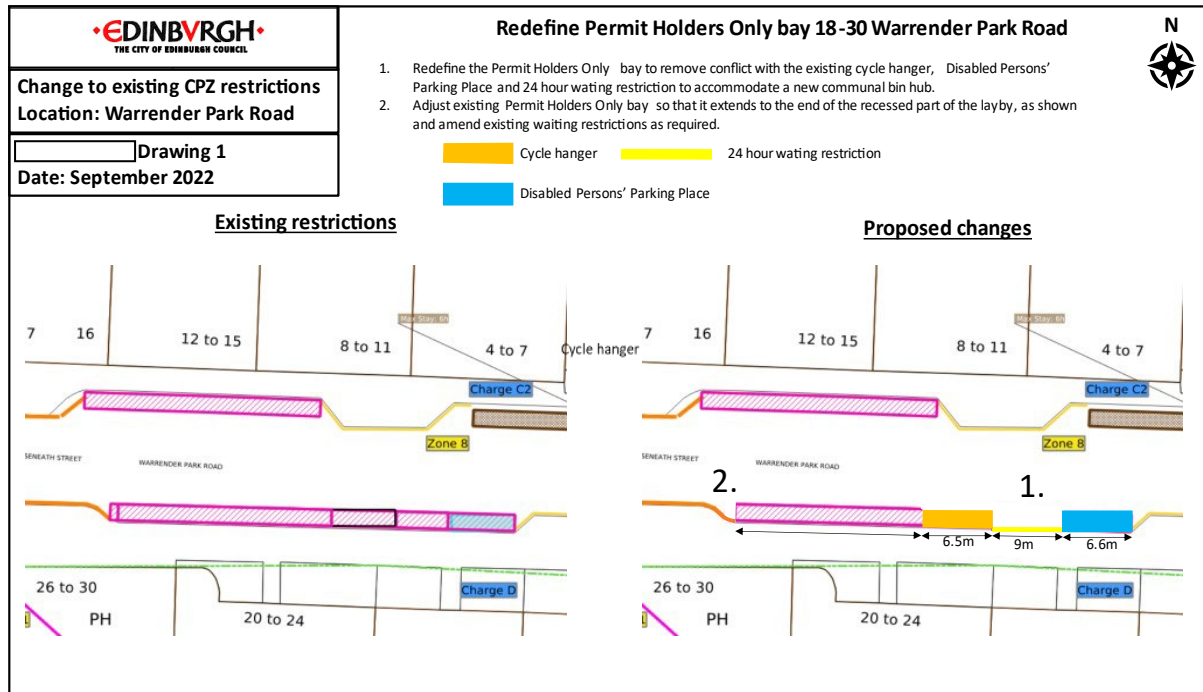
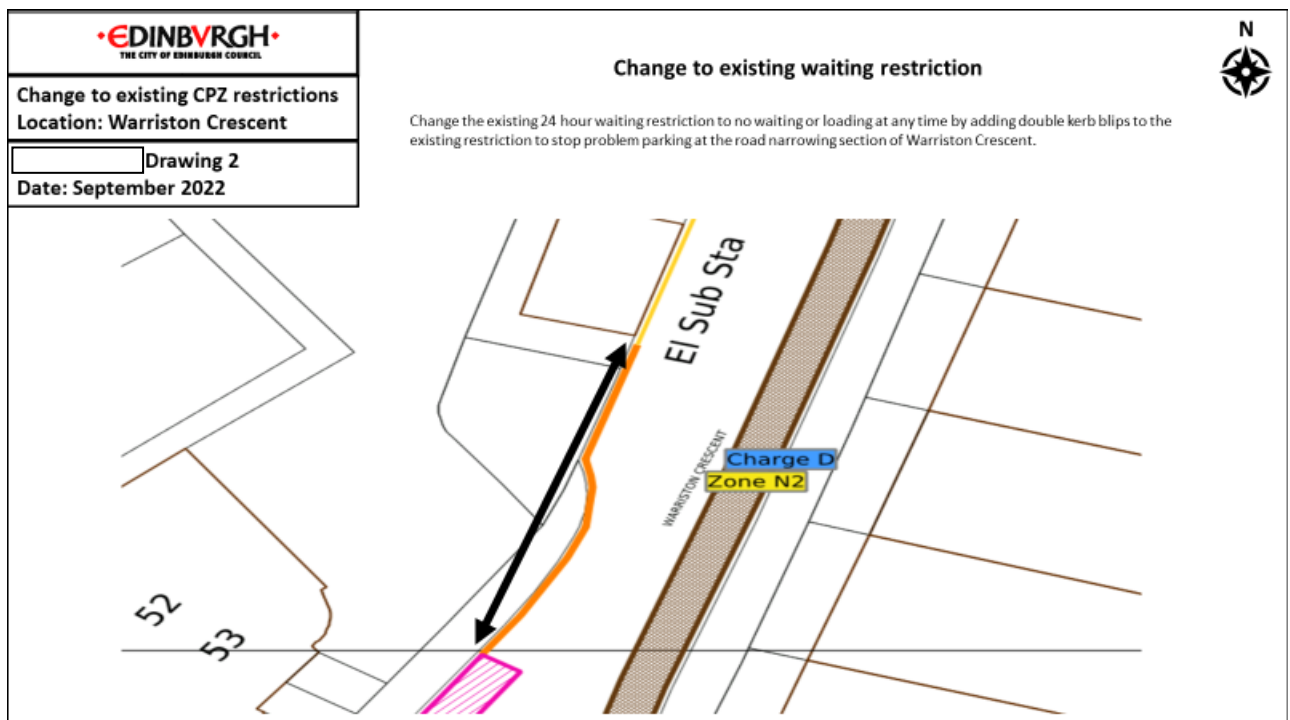


## **Appendix 2 – Amendments to existing restrictions within CPZ**

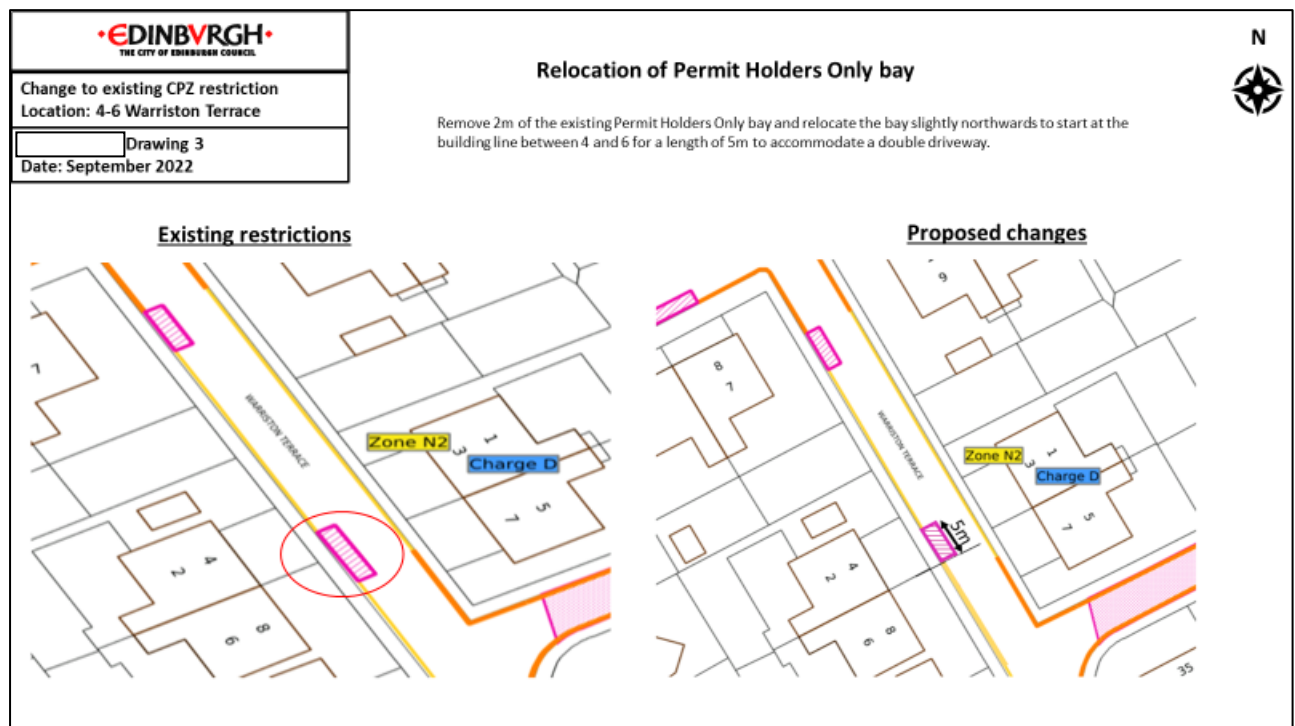
## Appendix 2 – Drawing 1 – Warrender Park Road



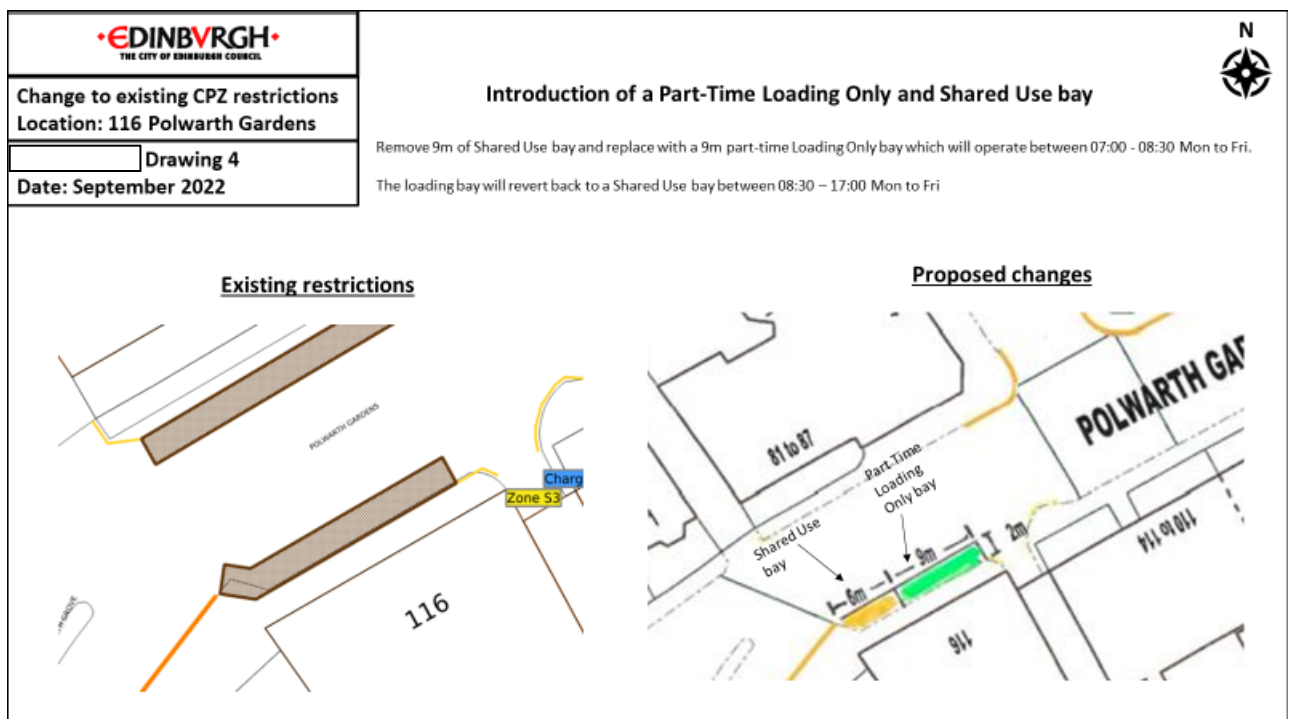
## Appendix 2 – Drawing 2 – Warriston Crescent



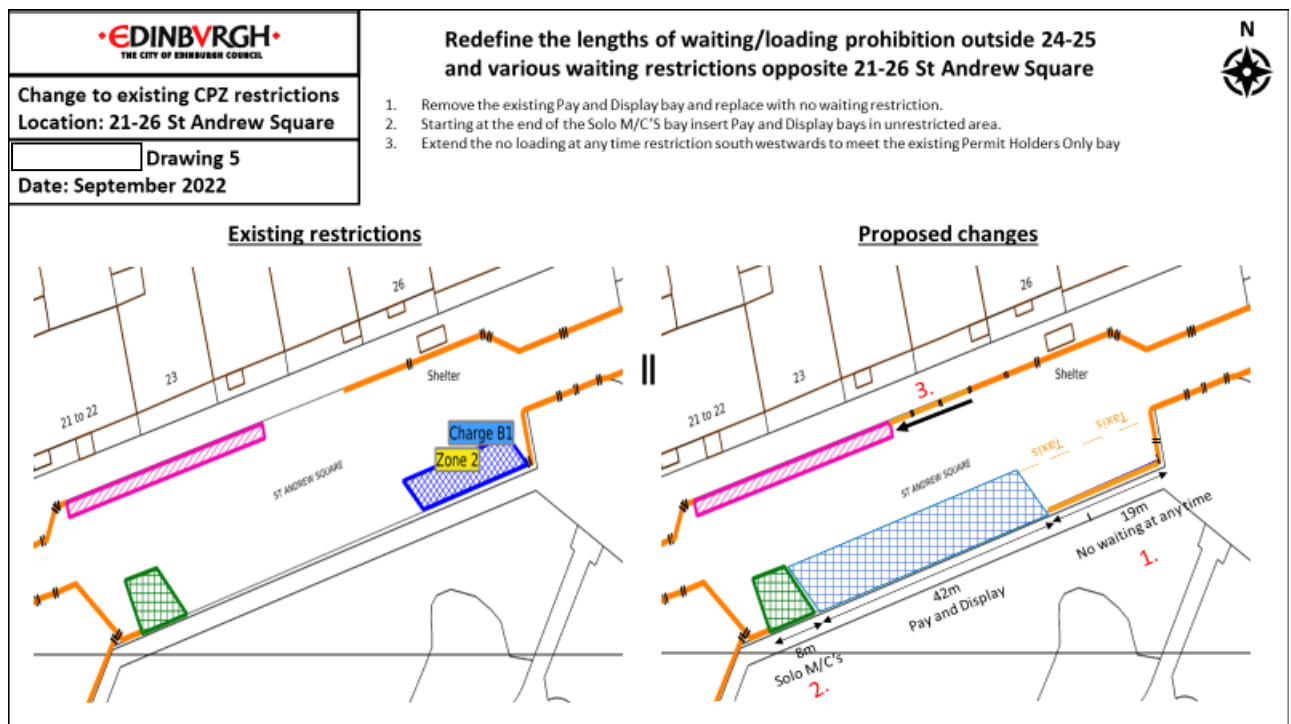
## Appendix 2 – Drawing 3 – Warriston Terrace



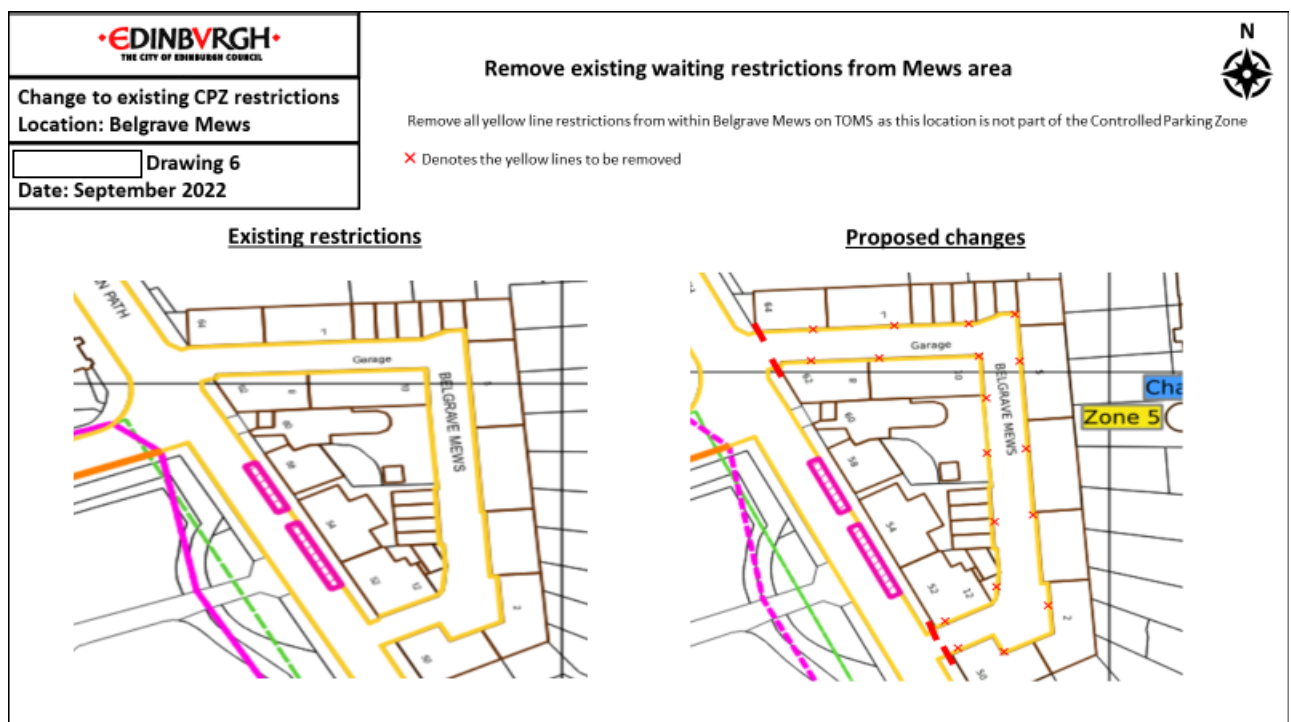
## Appendix 2 – Drawing 4 – Polwarth Gardens



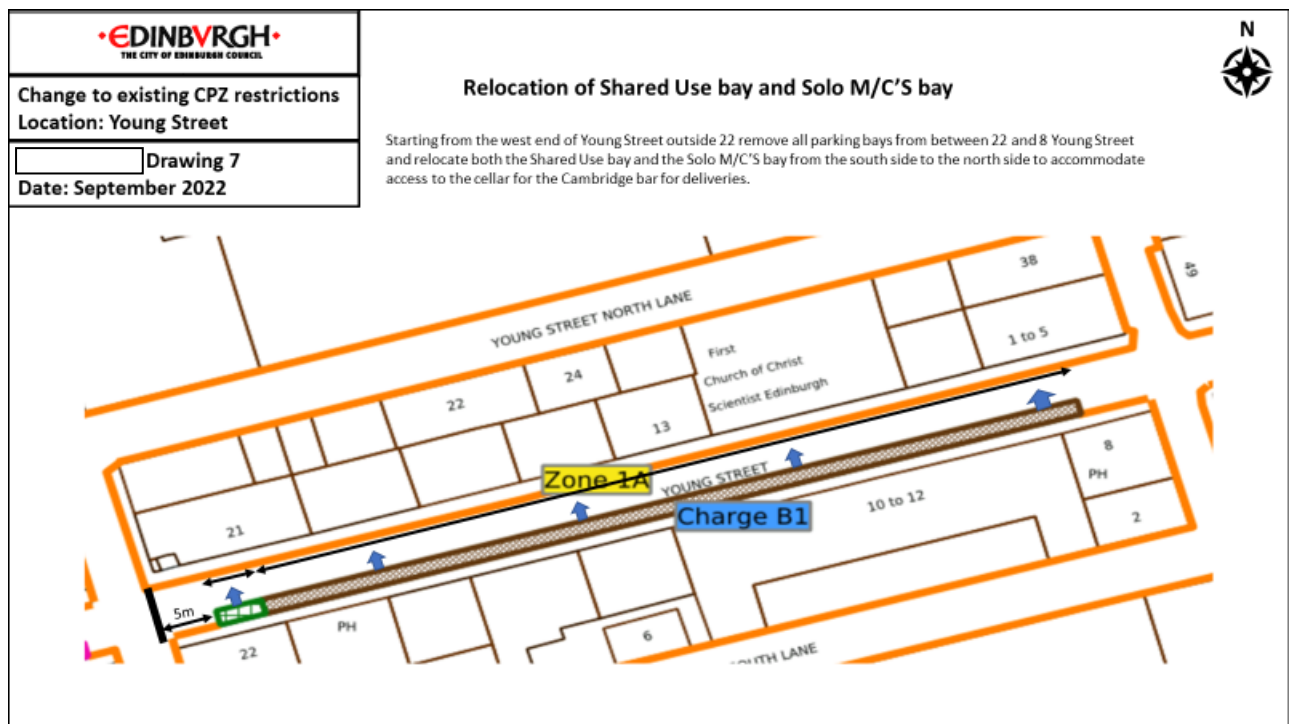
## Appendix 2 – Drawing 5 – St Andrew Square



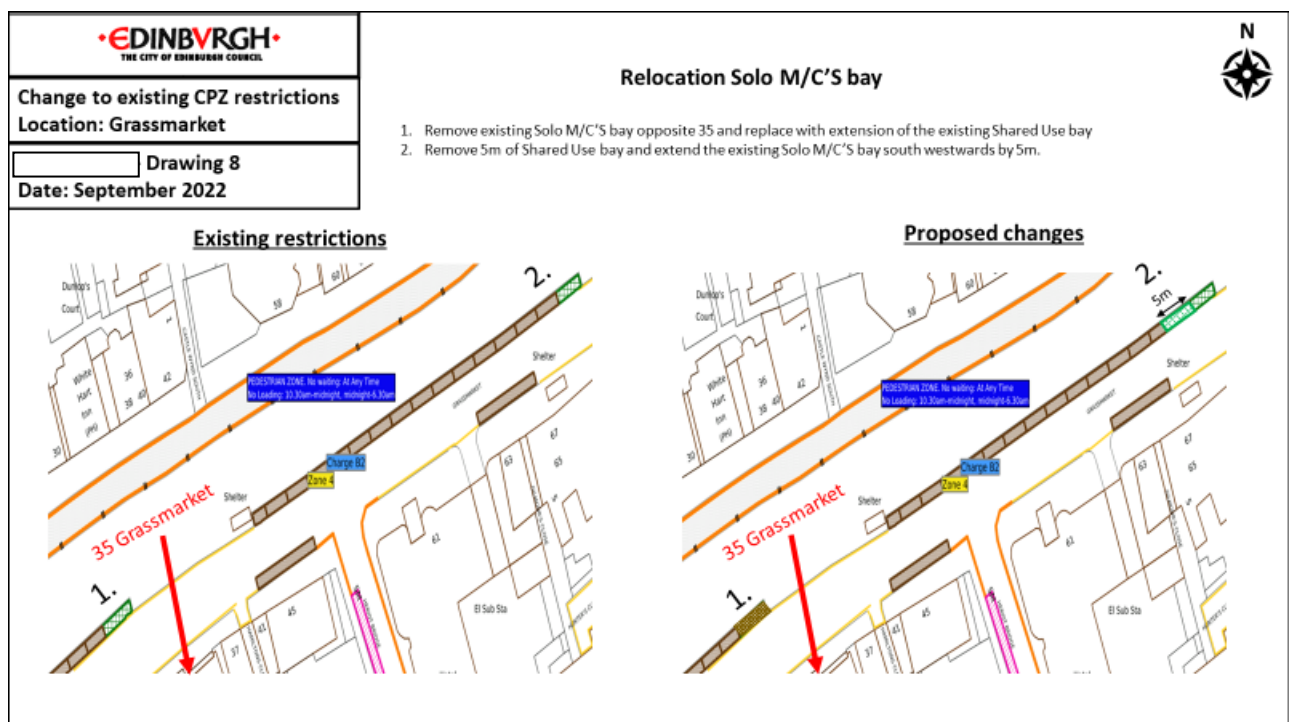
## Appendix 2 – Drawing 6 – Belgrave Mews



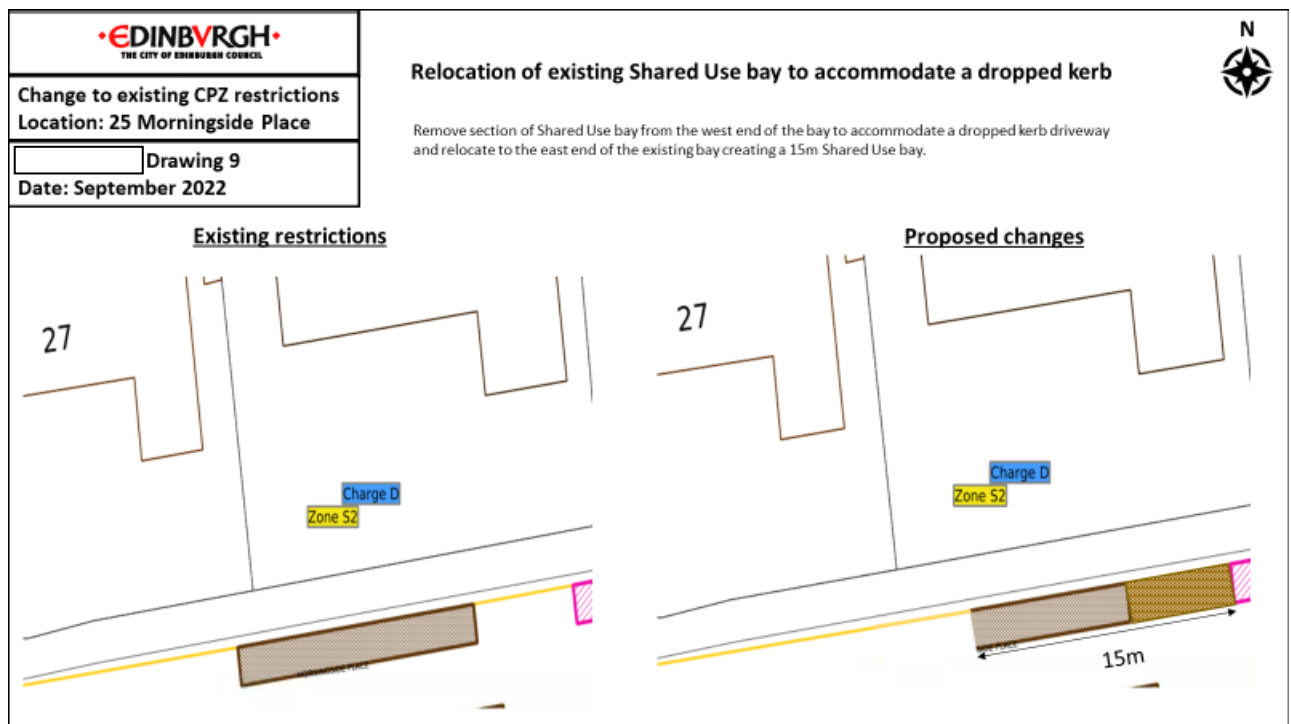
## Appendix 2 – Drawing 7 – Young Street



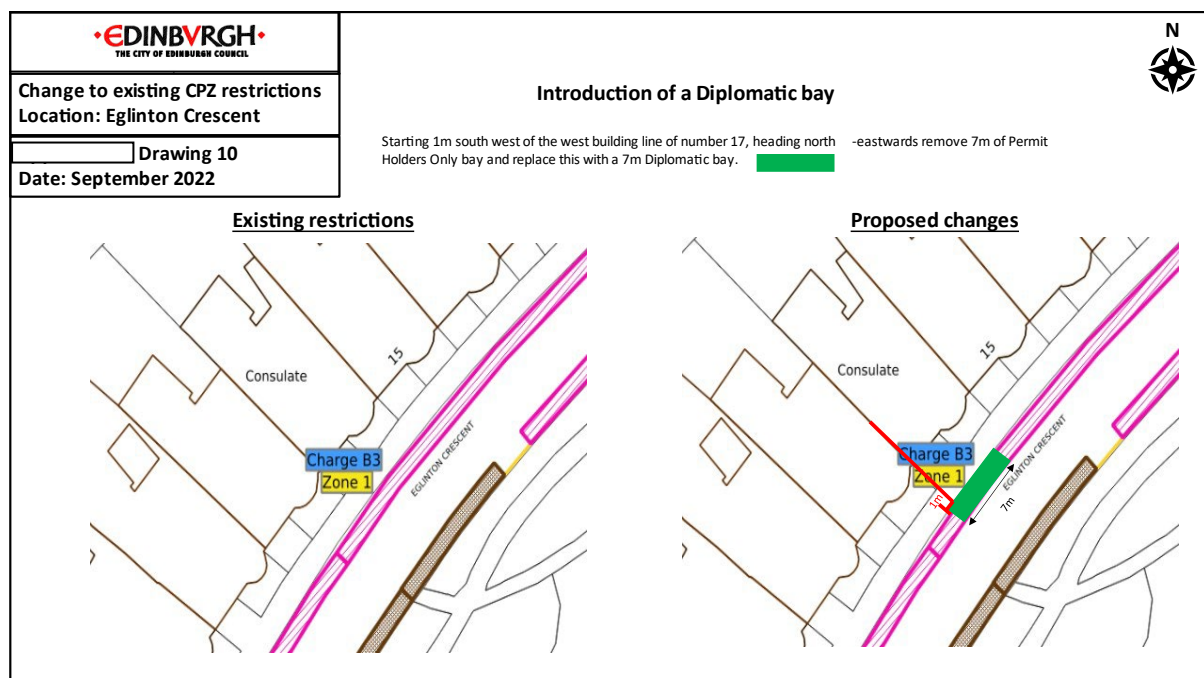
## Appendix 2 – Drawing 8 – Grassmarket



## Appendix 2 – Drawing 9 – Morningside Place

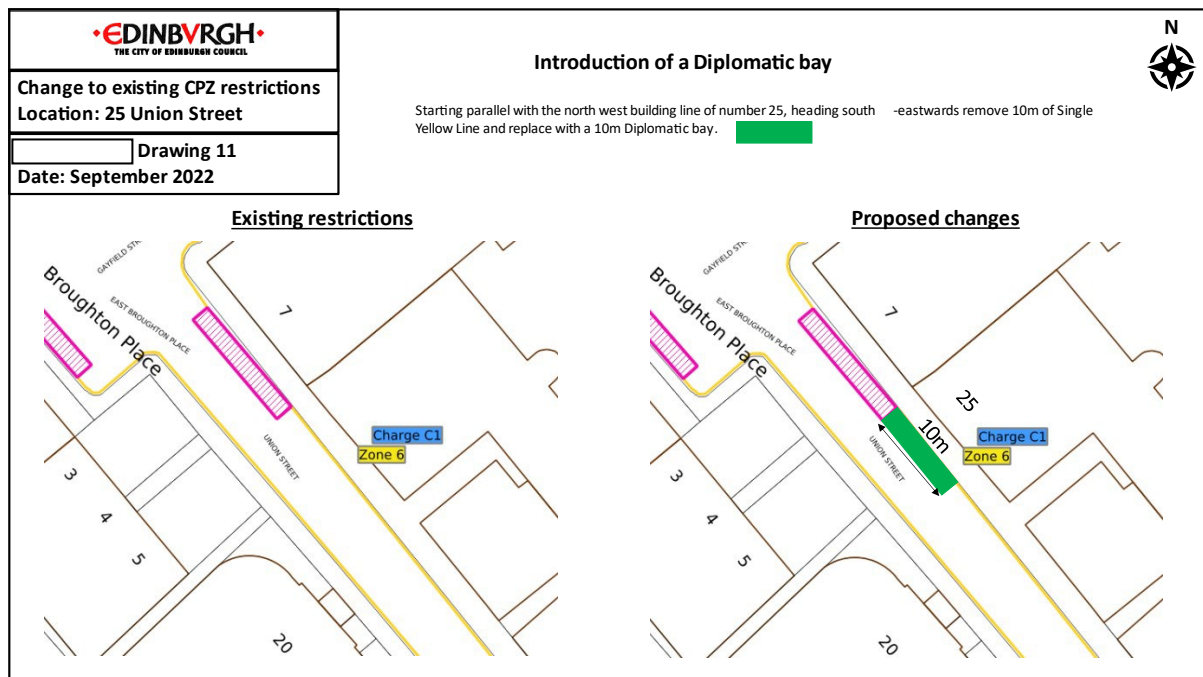


## Appendix 2 – Drawing 10 – Eglinton Crescent

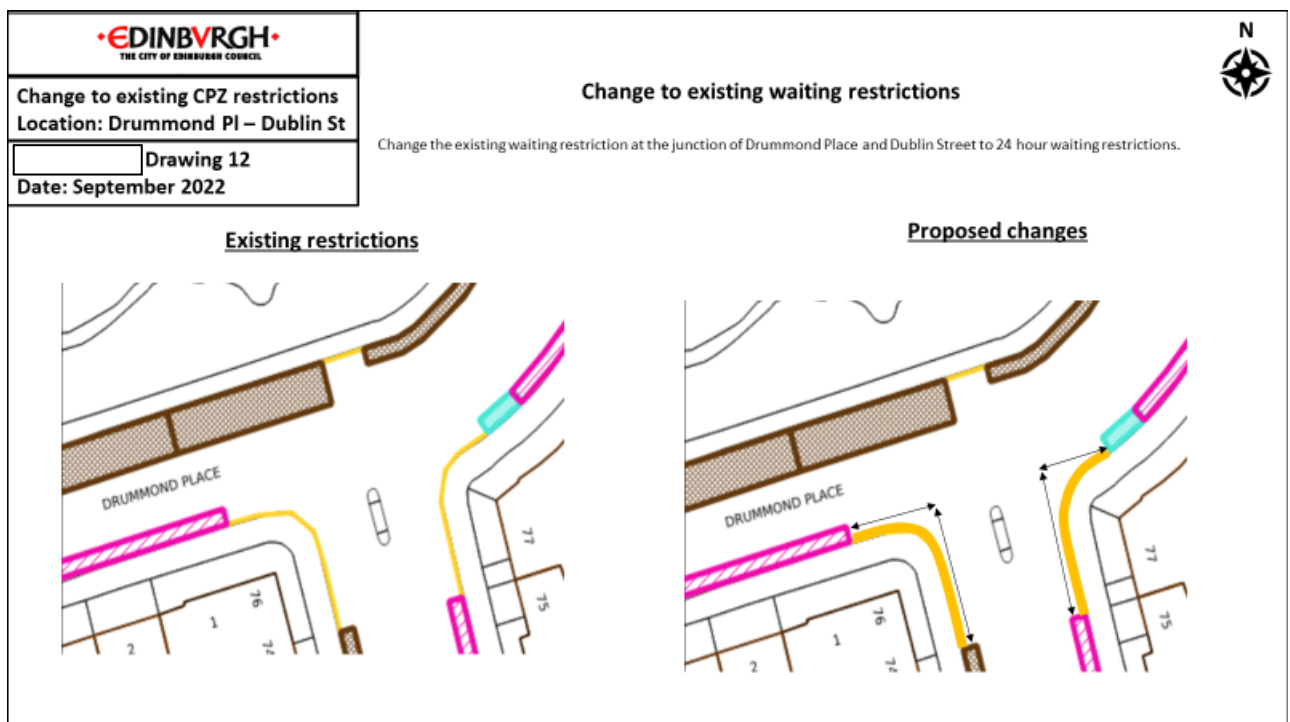




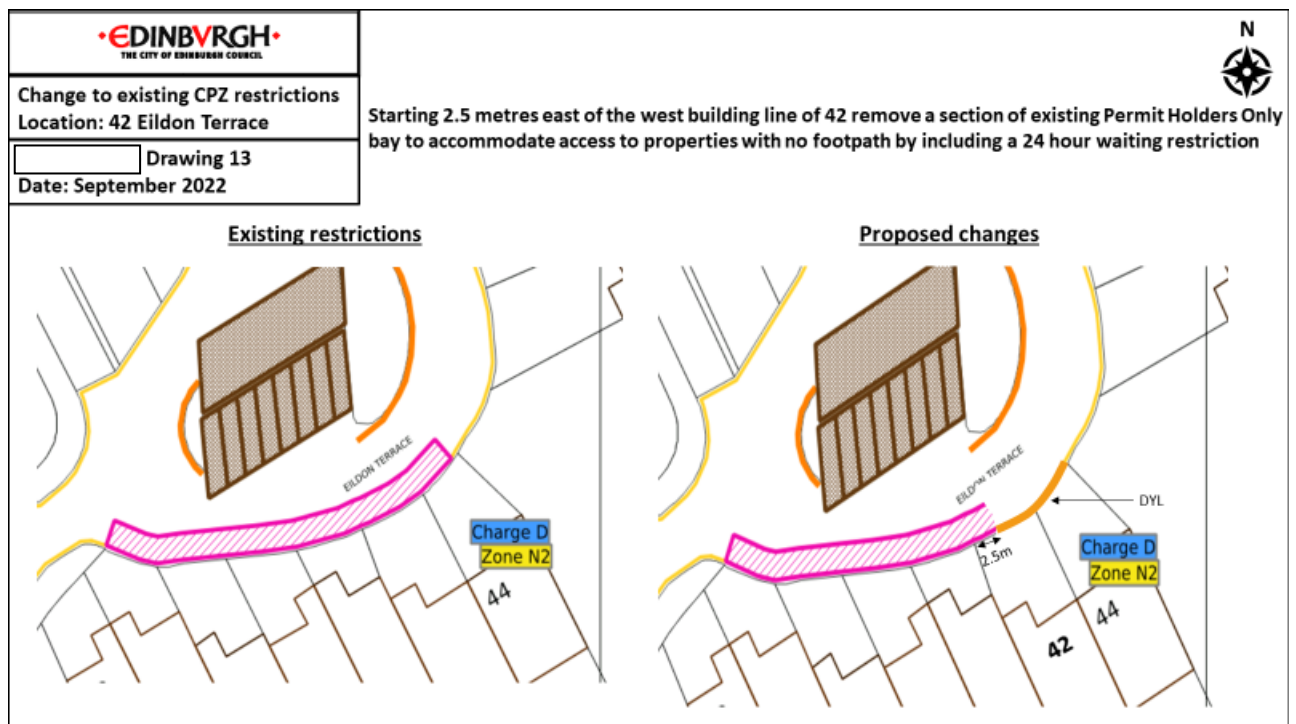
## Appendix 2 – Drawing 11 – Union Street



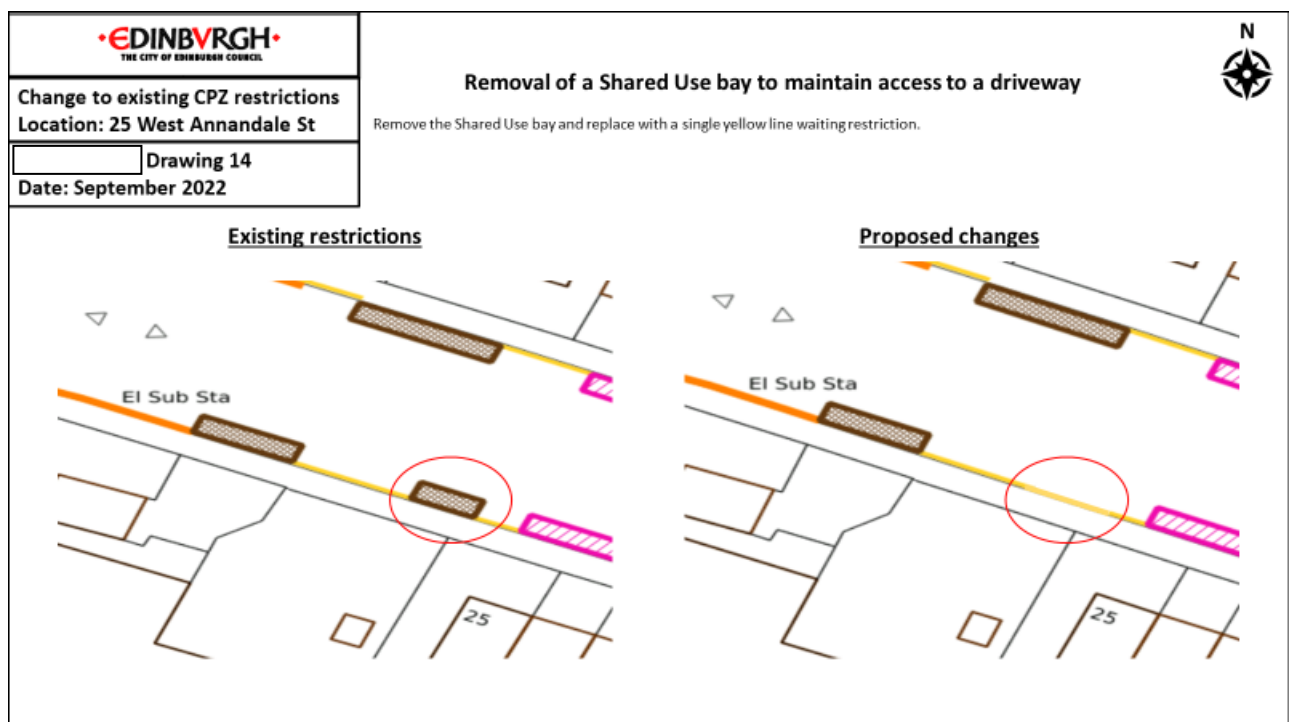
## Appendix 2 – Drawing 12 – Drummond Place/Dublin Street



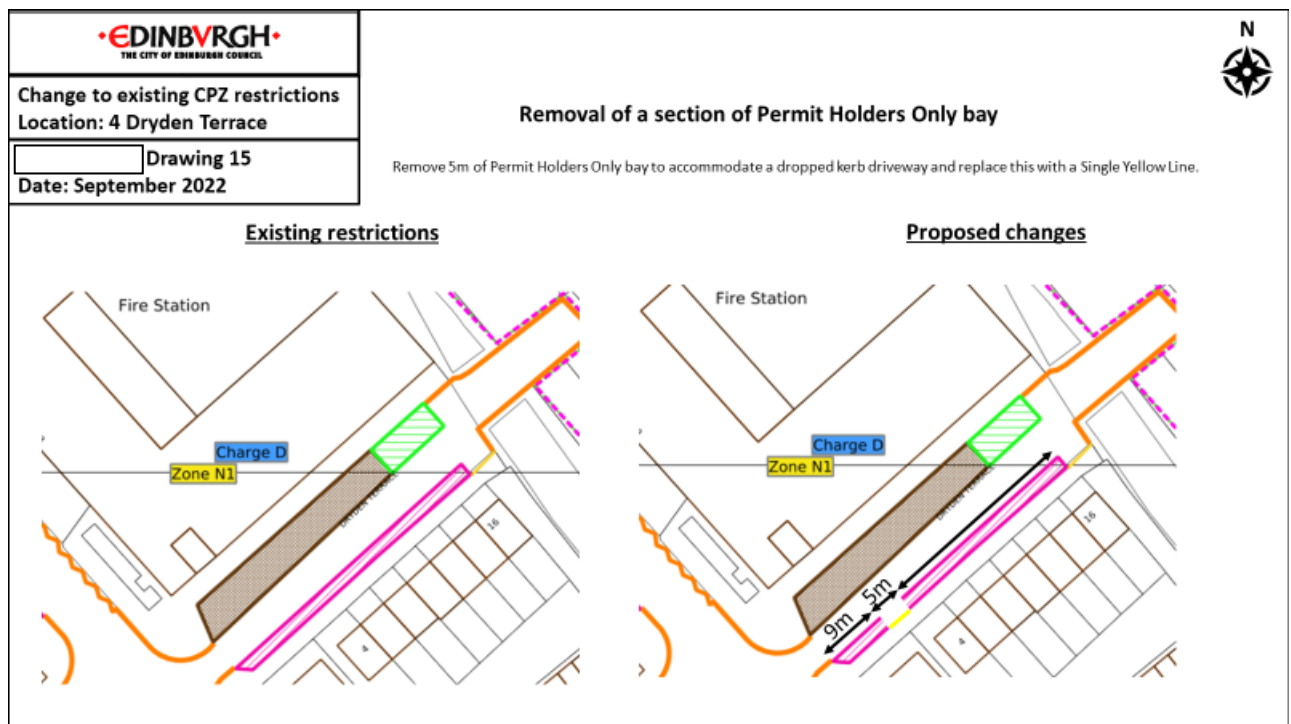
## Appendix 2 – Drawing 13 – Eildon Terrace



## Appendix 2 – Drawing 14 – West Annandale Street



## Appendix 2 – Drawing 15 – Dryden Terrace



## Appendix 2 – Drawing 16 – Colinton Road

