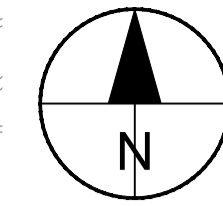
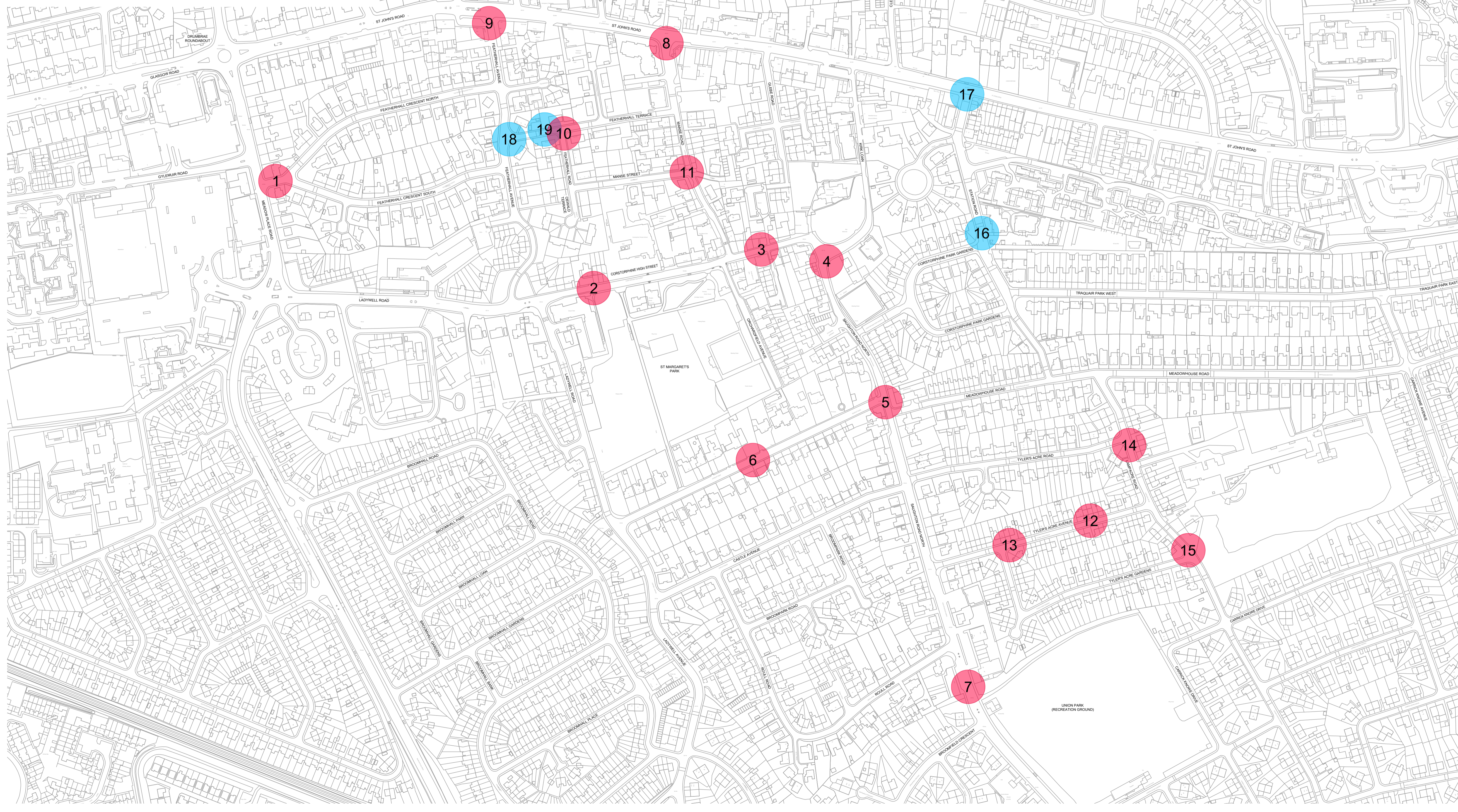


- KEY:**
- 1 - FEATHERHALL CRESCENT - 60636731-SKE-C-SP-CHS-LTN-0002
 - 2 - LADYWELL RD/ CORSTORPHINE HIGH STREET - 60636731-SKE-C-SP-CHS-LTN-0003
 - 3 - CORSTORPHINE HS/ MANSE ROAD - 60636731-SKE-C-SP-CHS-LTN-0004
 - 4 - SAUGHTON ROAD NORTH/ KIRK LOAN - 60636731-SKE-C-SP-CHS-LTN-0005
 - 5 - SAUGHTON RD NORTH/ DOVECOT ROAD - 60636731-SKE-C-SP-CHS-LTN-0006
 - 6 - DOVECOT ROAD - 60636731-SKE-C-SP-CHS-LTN-0007
 - 7 - SAUGHTON RD NORTH/ SHOPS - 60636731-SKE-C-SP-CHS-LTN-0008
 - 8 - MANSE ROAD - 60636731-SKE-C-SP-CHS-LTN-0009
 - 9 - FEATHERHALL AVENUE/ TERRACE - 60636731-SKE-C-SP-CHS-LTN-0010
 - 10 - MANSE STREET/ FEATHERHALL RD - 60636731-SKE-C-SP-CHS-LTN-0011
 - 11 - MANSE STREET/ FEATHERHALL RD - 60636731-SKE-C-SP-CHS-LTN-0011
 - 12 - CARRICK KNOWE PRIMARY SCHOOL - SCHOOL STREETS - 60636731-SKE-C-SP-CHS-LTN-0012
 - 13 - TYLER'S ACRE AVENUE - 60636731-SKE-C-SP-CHS-LTN-0013
 - 14 - LAMPACRE ROAD - 60636731-SKE-C-SP-CHS-LTN-0014
 - 15 - CARRICK KNOWE GARDENS - 60636731-SKE-C-SP-CHS-LTN-0015
- POTENTIAL LAYOUT ALTERATIONS**
- 16 - STATION ROAD/ CORSTORPHINE PARK GARDENS - 60636731-SKE-C-SP-CHS-LTN-0016
 - 17 - STATION ROAD/ ST JOHN'S ROAD - 60636731-SKE-C-SP-CHS-LTN-0017
 - 18 - FEATHERHALL TERRACE/ FEATHERHALL AVENUE - 60636731-SKE-C-SP-CHS-LTN-0018
 - 19 - FEATHERHALL TERRACE - 60636731-SKE-C-SP-CHS-LTN-0018



1. ALL WORKS TO BE EXECUTED IN ACCORDANCE WITH THE SPECIFICATION FOR HIGHWAY WORKS - THE MANUAL OF CONTRACT DOCUMENTS FOR HIGHWAY WORKS, DESIGN MANUAL FOR ROADS AND BRIDGES, TRAFFIC SIGNS MANUAL AND LOCAL COUNCIL GUIDELINES.
2. ALL DIMENSIONS ARE IN METRES UNLESS STATED OTHERWISE. ALL LEVELS ARE IN METRES AND RELATE TO ORDNANCE DATUM.
3. DO NOT SCALE FROM ANY DRAWING. WORK TO FIGURED DIMENSIONS ONLY. ANY DISCREPANCIES IN DIMENSION ARE TO BE REFERRED TO THE DESIGNER BEFORE WORK IS PUT TO HAND.
4. ALL DIMENSIONS AND LEVELS ARE TO BE CHECKED ON SITE BY THE CONTRACTOR PRIOR TO PREPARING ANY WORKING DRAWINGS OR COMMENCING ON SITE.
5. ALL WORKS BY THE CONTRACTOR MUST BE CARRIED OUT IN SUCH A WAY THAT ALL REQUIREMENTS UNDER THE HEALTH AND SAFETY AT WORK ACT ARE SATISFIED.
6. ALL WORK IS TO BE CARRIED OUT IN COMPLIANCE WITH THE REQUIREMENTS OF THE STATUTORY AUTHORITIES AND CONSTRUCTION DESIGN AND MANAGEMENT REGULATIONS.
7. DRAWING BASE RECEIVED FROM OTHERS. AECOM CANNOT GUARANTEE THEIR ACCURACY. CONTRACTOR TO SATISFY THEMSELVES AS TO THE ACCURACY OF SUCH INFORMATION.

I/R	DATE	DESCRIPTION
-	2021-07-16	FIRST ISSUE

DRAFT FOR DISCUSSION ONLY

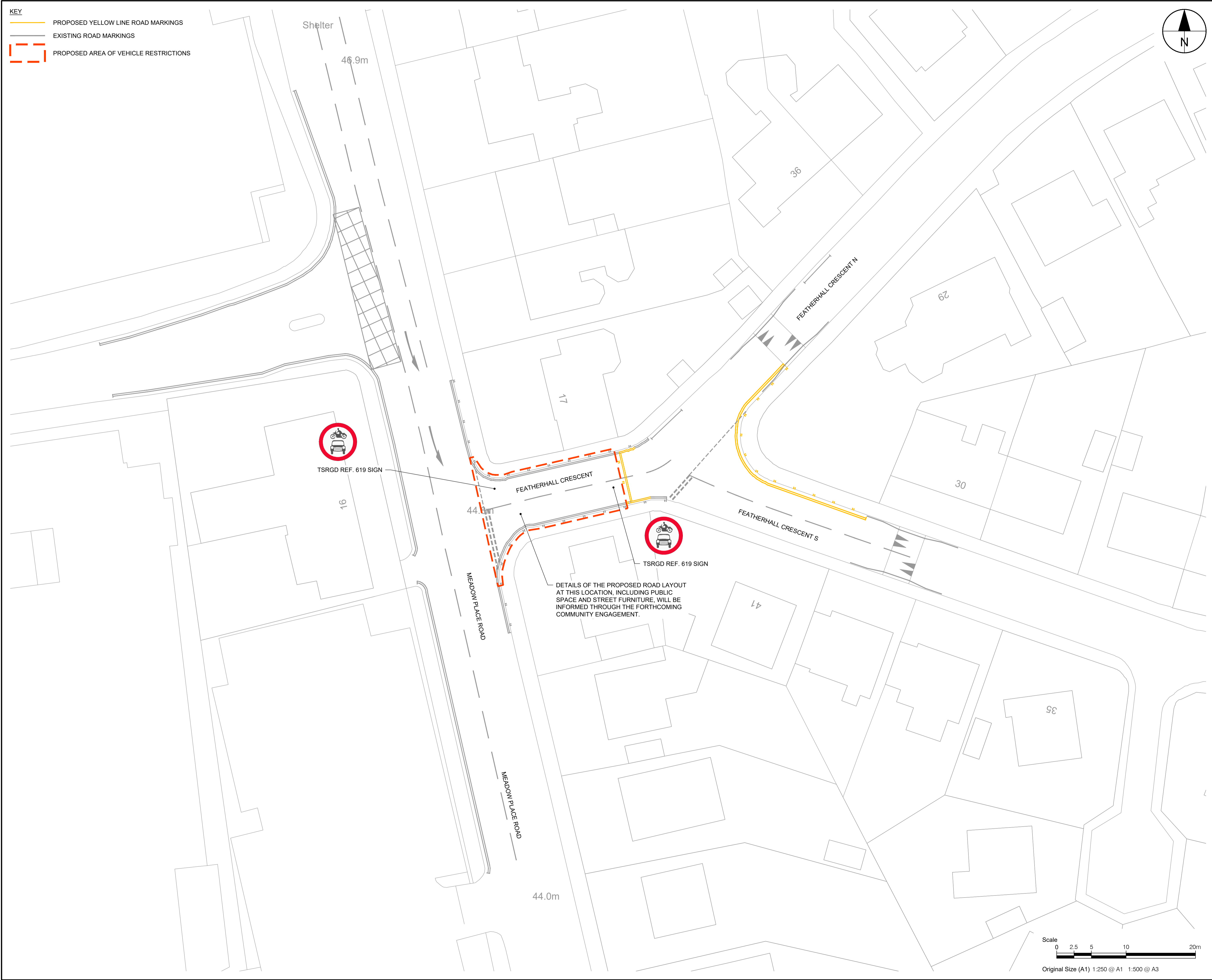
60636731

CORSTORPHINE LTN OVERVIEW

60636731-SKE-C-SP-CHS-LTN-0001

This drawing has been prepared for the use of AECOM's client. It may not be used, modified, reproduced or relied upon by third parties, except as agreed by AECOM or as required by law. AECOM accepts no responsibility, and denies any liability, whatsoever, to any party that uses or relies on this drawing without AECOM's express written consent. Do not scale this document. All measurements must be obtained from the stated dimensions.

ISO A1 594mm x 841mm
 Approved: PM
 Checked: PM
 Designer: AUS
 Project Management Initials:



This drawing has been prepared for the use of AECOM's client. It may not be used, modified, reproduced or relied upon by third parties, except as agreed by AECOM or as required by law. AECOM accepts no responsibility, and denies any liability, whatsoever, to any party that uses or relies on this drawing without AECOM's express written consent. All measurements must be obtained from the stated dimensions.

AECOM

PROJECT
CORSTORPHINE CONNECTIONS

CLIENT
EDINBURGH
 THE CITY OF EDINBURGH COUNCIL

CONSULTANT
 AECOM
 1 Tanfield
 EDINBURGH, EH3 5DA
 +44 (0) 131 301 8600 tel
 +44 (0) 131 301 8699 fax
 www.aecom.com

- NOTES**
- ALL WORKS TO BE EXECUTED IN ACCORDANCE WITH THE SPECIFICATION FOR HIGHWAY WORKS - THE MANUAL OF CONTRACT DOCUMENTS FOR HIGHWAY WORKS, DESIGN MANUAL FOR ROADS AND BRIDGES, TRAFFIC SIGNS MANUAL AND LOCAL COUNCIL GUIDELINES.
 - ALL DIMENSIONS ARE IN METRES UNLESS STATED OTHERWISE. ALL LEVELS ARE IN METRES AND RELATE TO ORDNANCE DATUM.
 - DO NOT SCALE FROM ANY DRAWING. WORK TO FIGURED DIMENSIONS ONLY. ANY DISCREPANCIES IN DIMENSION ARE TO BE REFERRED TO THE DESIGNER BEFORE WORK IS PUT TO HAND.
 - ALL DIMENSIONS AND LEVELS ARE TO BE CHECKED ON SITE BY THE CONTRACTOR PRIOR TO PREPARING ANY WORKING DRAWINGS OR COMMENCING ON SITE.
 - ALL WORKS BY THE CONTRACTOR MUST BE CARRIED OUT IN SUCH A WAY THAT ALL REQUIREMENTS UNDER THE HEALTH AND SAFETY AT WORK ACT ARE SATISFIED.
 - ALL WORK IS TO BE CARRIED OUT IN COMPLIANCE WITH THE REQUIREMENTS OF THE STATUTORY AUTHORITIES AND CONSTRUCTION DESIGN AND MANAGEMENT REGULATIONS.
 - DRAWING BASE RECEIVED FROM OTHERS. AECOM CANNOT GUARANTEE THEIR ACCURACY. CONTRACTOR TO SATISFY THEMSELVES AS TO THE ACCURACY OF SUCH INFORMATION.

ISSUE/REVISION

I/R	DATE	DESCRIPTION
-	2021-07-16	FIRST ISSUE

KEY PLAN

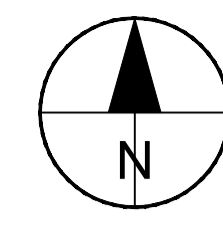
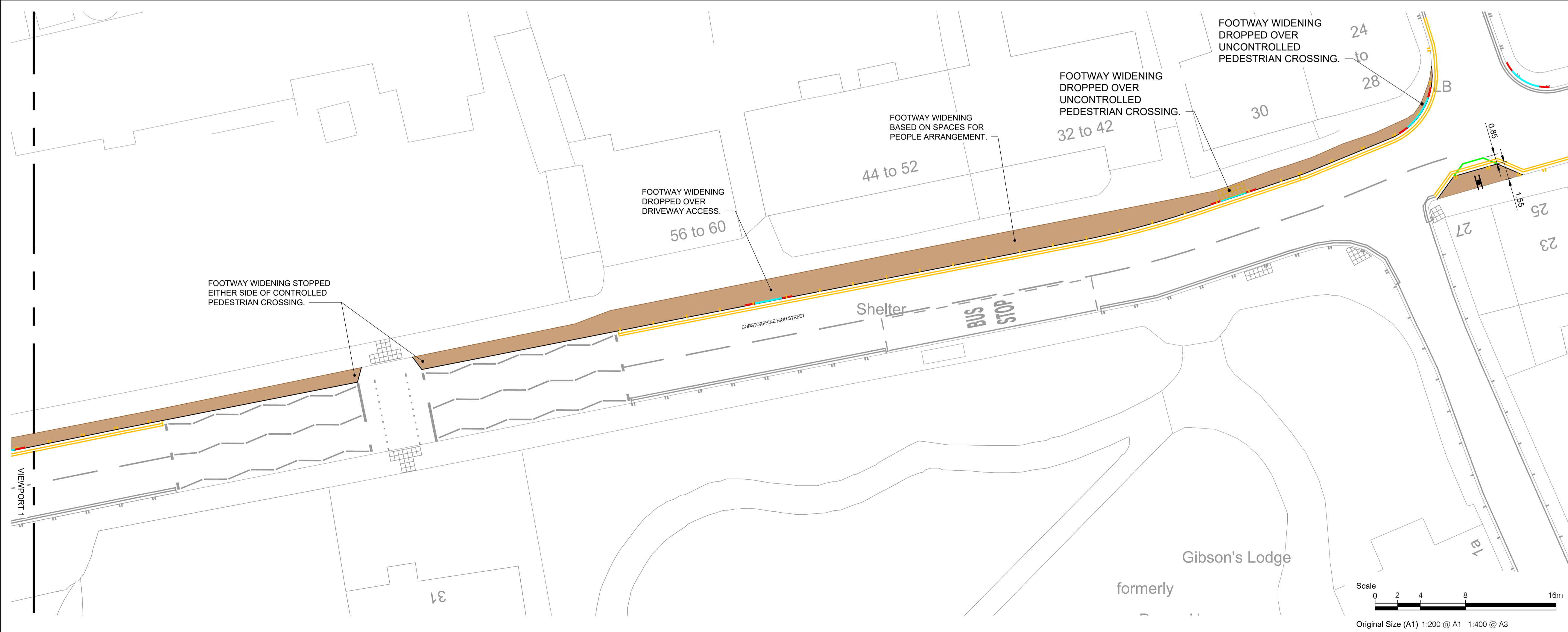
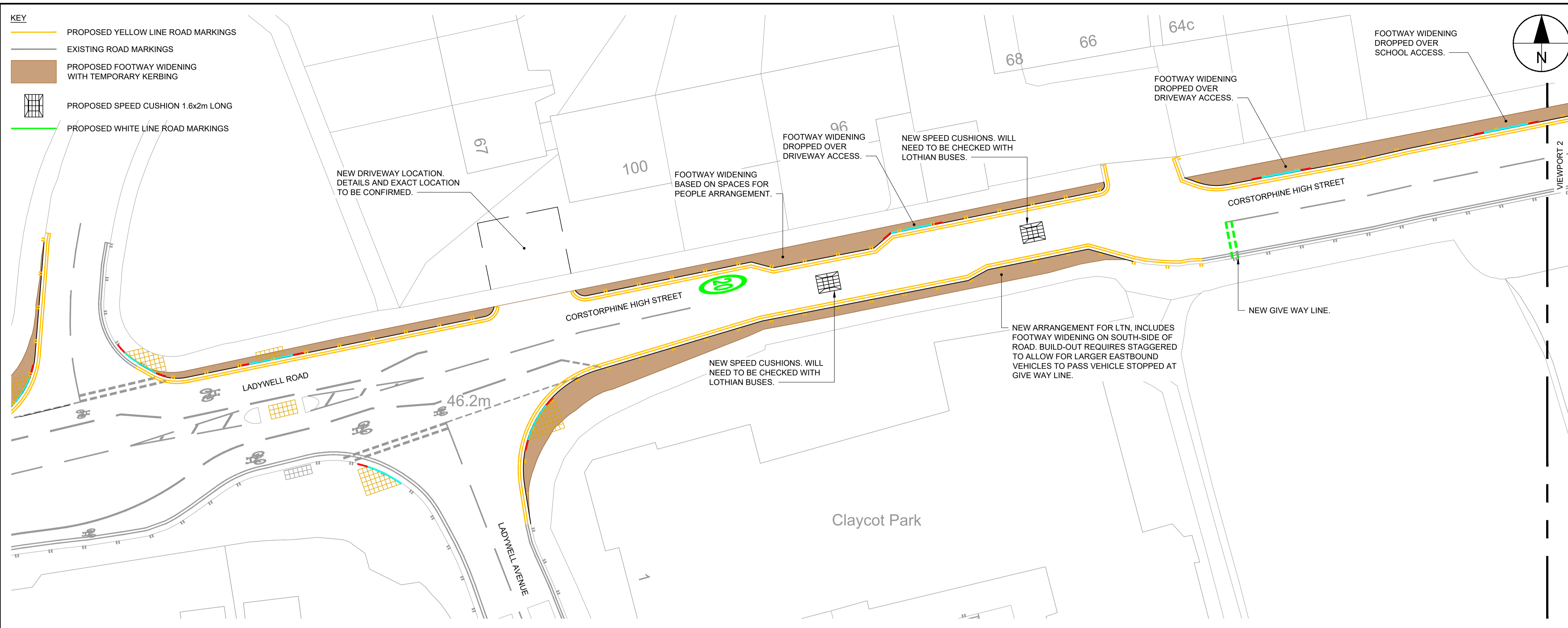
DRAFT FOR DISCUSSION ONLY

PROJECT NUMBER
 60636731

SHEET TITLE
 CORSTORPHINE LTN
 FEATHERHALL CRESCENT
 SHEET 1 OF 14

SHEET NUMBER
 60636731-SKE-C-SP-CHS-LTN-0002

ISO A1 594mm x 841mm
 Approved: PM
 Checked: PM
 Designer: AUS
 Project Management Initials:



PROJECT
CORSTORPHINE CONNECTIONS

CLIENT



CONSULTANT

AECOM
 1 Tanfield
 EDINBURGH, EH3 5DA
 +44 (0) 131 301 8600 tel
 +44 (0) 131 301 8699 fax
 www.aecom.com

NOTES

1. ALL WORKS TO BE EXECUTED IN ACCORDANCE WITH THE SPECIFICATION FOR HIGHWAY WORKS - THE MANUAL OF CONTRACT DOCUMENTS FOR HIGHWAY WORKS, DESIGN MANUAL FOR ROADS AND BRIDGES, TRAFFIC SIGNS MANUAL AND LOCAL COUNCIL GUIDELINES.
2. ALL DIMENSIONS ARE IN METRES UNLESS STATED OTHERWISE. ALL LEVELS ARE IN METRES AND RELATE TO ORDNANCE DATUM.
3. DO NOT SCALE FROM ANY DRAWING. WORK TO FIGURED DIMENSIONS ONLY. ANY DISCREPANCIES IN DIMENSION ARE TO BE REFERRED TO THE DESIGNER BEFORE WORK IS PUT TO HAND.
4. ALL DIMENSIONS AND LEVELS ARE TO BE CHECKED ON SITE BY THE CONTRACTOR PRIOR TO PREPARING ANY WORKING DRAWINGS OR COMMENCING ON SITE.
5. ALL WORKS BY THE CONTRACTOR MUST BE CARRIED OUT IN SUCH A WAY THAT ALL REQUIREMENTS UNDER THE HEALTH AND SAFETY AT WORK ACT ARE SATISFIED.
6. ALL WORK IS TO BE CARRIED OUT IN COMPLIANCE WITH THE REQUIREMENTS OF THE STATUTORY AUTHORITIES AND CONSTRUCTION DESIGN AND MANAGEMENT REGULATIONS.
7. DRAWING BASE RECEIVED FROM OTHERS. AECOM CANNOT GUARANTEE THEIR ACCURACY. CONTRACTOR TO SATISFY THEMSELVES AS TO THE ACCURACY OF SUCH INFORMATION.

ISSUE/REVISION

I/R	DATE	DESCRIPTION
-	2021-07-16	FIRST ISSUE

KEY PLAN

DRAFT FOR DISCUSSION ONLY

PROJECT NUMBER

60636731

SHEET TITLE

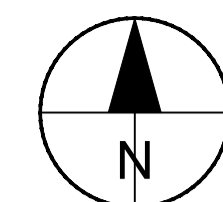
CORSTORPHINE LTN
 LADYWELL RD/ CORSTORPHINE HS
 SHEET 2 OF 14

SHEET NUMBER

60636731-SKE-C-SP-CHS-LTN-0003

This drawing has been prepared for the use of AECOM's client. It may not be used, modified, reproduced or relied upon by third parties, except as agreed by AECOM or as required by law. AECOM accepts no responsibility, and denies any liability, whatsoever, to any party that uses or relies on this drawing without AECOM's express written consent. Do not scale this document. All measurements must be obtained from the stated dimensions.

Filename: F:\PROJECTS\TRAFFIC - CL - WEST EDINBURGH\ATM900_CAD_GIS\910_CAD\25-SKETCHES\CORSTORPHINE HIGH STREET LTN\0636731-SKE-C-SP-CHS-LTN-0002\00015.DWG
 Last saved by: SWANSONAJ Last Plotter: 2021-09-29



- ALL WORKS TO BE EXECUTED IN ACCORDANCE WITH THE SPECIFICATION FOR HIGHWAY WORKS - THE MANUAL OF CONTRACT DOCUMENTS FOR HIGHWAY WORKS, DESIGN MANUAL FOR ROADS AND BRIDGES, TRAFFIC SIGNS MANUAL AND LOCAL COUNCIL GUIDELINES.
- ALL DIMENSIONS ARE IN METRES UNLESS STATED OTHERWISE. ALL LEVELS ARE IN METRES AND RELATE TO ORDNANCE DATUM.
- DO NOT SCALE FROM ANY DRAWING. WORK TO FIGURED DIMENSIONS ONLY. ANY DISCREPANCIES IN DIMENSION ARE TO BE REFERRED TO THE DESIGNER BEFORE WORK IS PUT TO HAND.
- ALL DIMENSIONS AND LEVELS ARE TO BE CHECKED ON SITE BY THE CONTRACTOR PRIOR TO PREPARING ANY WORKING DRAWINGS OR COMMENCING ON SITE.
- ALL WORKS BY THE CONTRACTOR MUST BE CARRIED OUT IN SUCH A WAY THAT ALL REQUIREMENTS UNDER THE HEALTH AND SAFETY AT WORK ACT ARE SATISFIED.
- ALL WORK IS TO BE CARRIED OUT IN COMPLIANCE WITH THE REQUIREMENTS OF THE STATUTORY AUTHORITIES AND CONSTRUCTION DESIGN AND MANAGEMENT REGULATIONS.
- DRAWING BASE RECEIVED FROM OTHERS. AECOM CANNOT GUARANTEE THEIR ACCURACY. CONTRACTOR TO SATISFY THEMSELVES AS TO THE ACCURACY OF SUCH INFORMATION.

ISSUE/REVISION

I/R	DATE	DESCRIPTION
-	2021-07-16	FIRST ISSUE

KEY PLAN

DRAFT FOR DISCUSSION ONLY

PROJECT NUMBER

60636731

SHEET TITLE

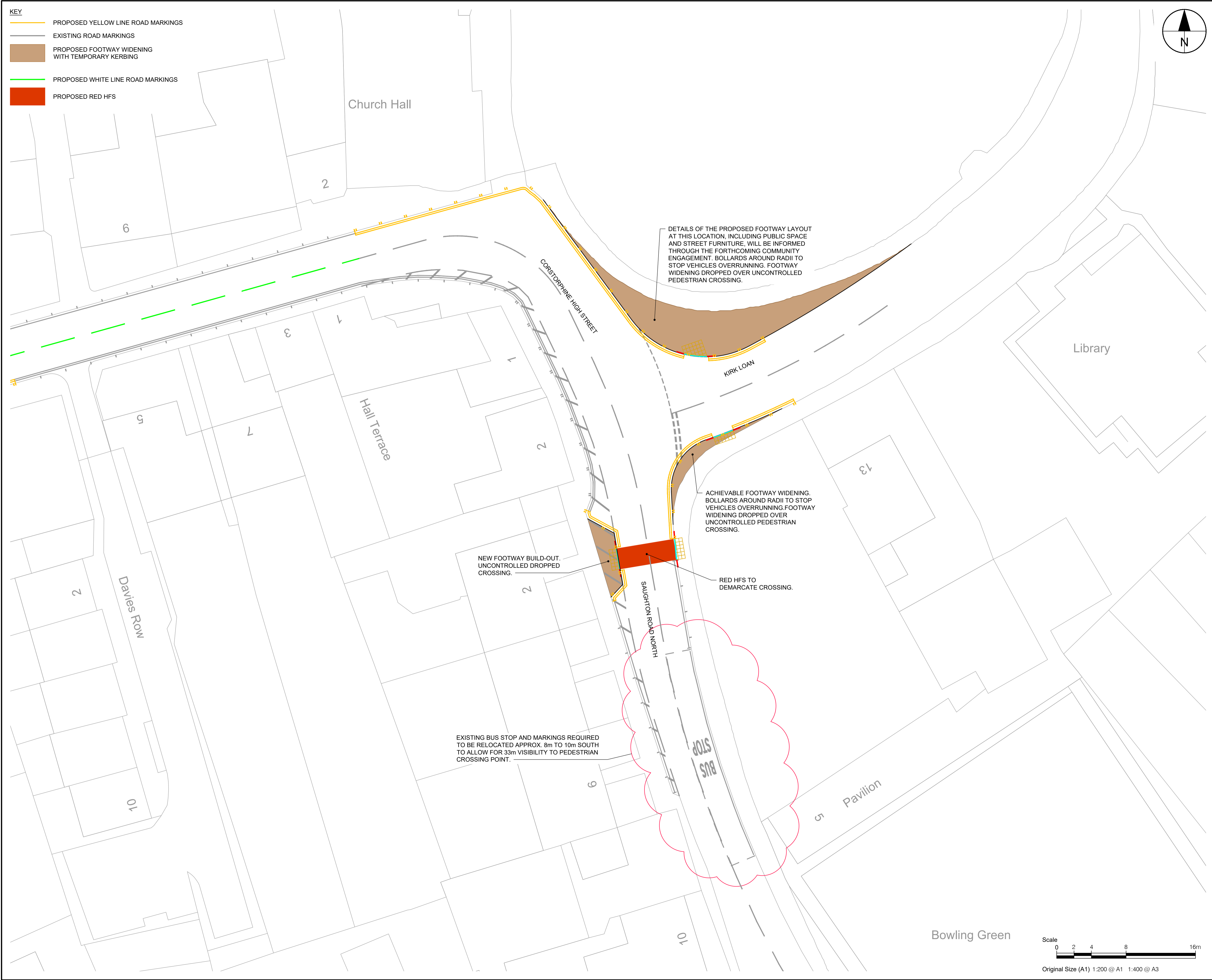
CORSTORPHINE LTN
 CORSTORPHINE HS/ MANSE ROAD
 SHEET 3 OF 14

SHEET NUMBER

60636731-SKE-C-SP-CHS-LTN-004

This drawing has been prepared for the use of AECOM's client. It may not be used, modified, reproduced or relied upon by third parties, except as agreed by AECOM or as required by law. AECOM accepts no responsibility, and denies any liability, whatsoever, to any party that uses or relies on this drawing without AECOM's express written consent. Do not scale this document. All measurements must be obtained from the stated dimensions.

File name: F:\PROJECTS\TRAFFIC - CL - WEST EDINBURGH\ATM900_CAD_GIS\010_CAD\25-SKETCHES\CORSTORPHINE HIGH STREET
 LTN\6063731-SKE-C-SP-CHS-LTN-0002\00015.DWG
 Last saved by: SWANSONAJ Last Plotter: 2021-09-29
 Project Management Initials: Designer: AUS Checked: PM Approved: PM
 ISO A1 594mm x 841mm



- KEY**
- PROPOSED YELLOW LINE ROAD MARKINGS
 - EXISTING ROAD MARKINGS
 - PROPOSED FOOTWAY WIDENING WITH TEMPORARY KERBING
 - PROPOSED WHITE LINE ROAD MARKINGS
 - PROPOSED RED HFS

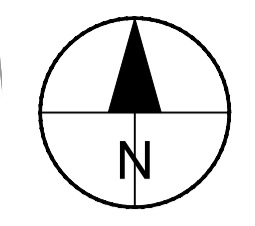
DETAILS OF THE PROPOSED FOOTWAY LAYOUT AT THIS LOCATION, INCLUDING PUBLIC SPACE AND STREET FURNITURE, WILL BE INFORMED THROUGH THE FORTHCOMING COMMUNITY ENGAGEMENT. BOLLARDS AROUND RADII TO STOP VEHICLES OVERRUNNING. FOOTWAY WIDENING DROPPED OVER UNCONTROLLED PEDESTRIAN CROSSING.

ACHIEVABLE FOOTWAY WIDENING. BOLLARDS AROUND RADII TO STOP VEHICLES OVERRUNNING. FOOTWAY WIDENING DROPPED OVER UNCONTROLLED PEDESTRIAN CROSSING.

NEW FOOTWAY BUILD-OUT. UNCONTROLLED DROPPED CROSSING.

RED HFS TO DEMARCATATE CROSSING.

EXISTING BUS STOP AND MARKINGS REQUIRED TO BE RELOCATED APPROX. 8m TO 10m SOUTH TO ALLOW FOR 33m VISIBILITY TO PEDESTRIAN CROSSING POINT.



AECOM
 1 Tanfield
 EDINBURGH, EH3 5DA
 +44 (0) 131 301 8600 tel
 +44 (0) 131 301 8699 fax
 www.aecom.com

1. ALL WORKS TO BE EXECUTED IN ACCORDANCE WITH THE SPECIFICATION FOR HIGHWAY WORKS - THE MANUAL OF CONTRACT DOCUMENTS FOR HIGHWAY WORKS, DESIGN MANUAL FOR ROADS AND BRIDGES, TRAFFIC SIGNS MANUAL AND LOCAL COUNCIL GUIDELINES.
2. ALL DIMENSIONS ARE IN METRES UNLESS STATED OTHERWISE. ALL LEVELS ARE IN METRES AND RELATE TO ORDNANCE DATUM.
3. DO NOT SCALE FROM ANY DRAWING. WORK TO FIGURED DIMENSIONS ONLY. ANY DISCREPANCIES IN DIMENSION ARE TO BE REFERRED TO THE DESIGNER BEFORE WORK IS PUT TO HAND.
4. ALL DIMENSIONS AND LEVELS ARE TO BE CHECKED ON SITE BY THE CONTRACTOR PRIOR TO PREPARING ANY WORKING DRAWINGS OR COMMENCING ON SITE.
5. ALL WORKS BY THE CONTRACTOR MUST BE CARRIED OUT IN SUCH A WAY THAT ALL REQUIREMENTS UNDER THE HEALTH AND SAFETY AT WORK ACT ARE SATISFIED.
6. ALL WORK IS TO BE CARRIED OUT IN COMPLIANCE WITH THE REQUIREMENTS OF THE STATUTORY AUTHORITIES AND CONSTRUCTION DESIGN AND MANAGEMENT REGULATIONS.
7. DRAWING BASE RECEIVED FROM OTHERS. AECOM CANNOT GUARANTEE THEIR ACCURACY. CONTRACTOR TO SATISFY THEMSELVES AS TO THE ACCURACY OF SUCH INFORMATION.

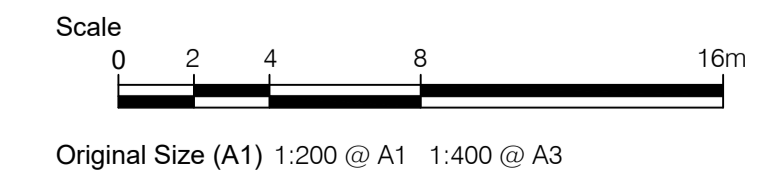
I/R	DATE	DESCRIPTION
-	2021-07-16	FIRST ISSUE

DRAFT FOR DISCUSSION ONLY

60636731

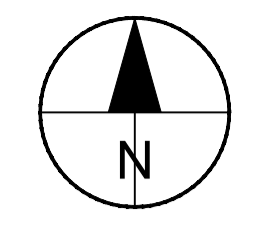
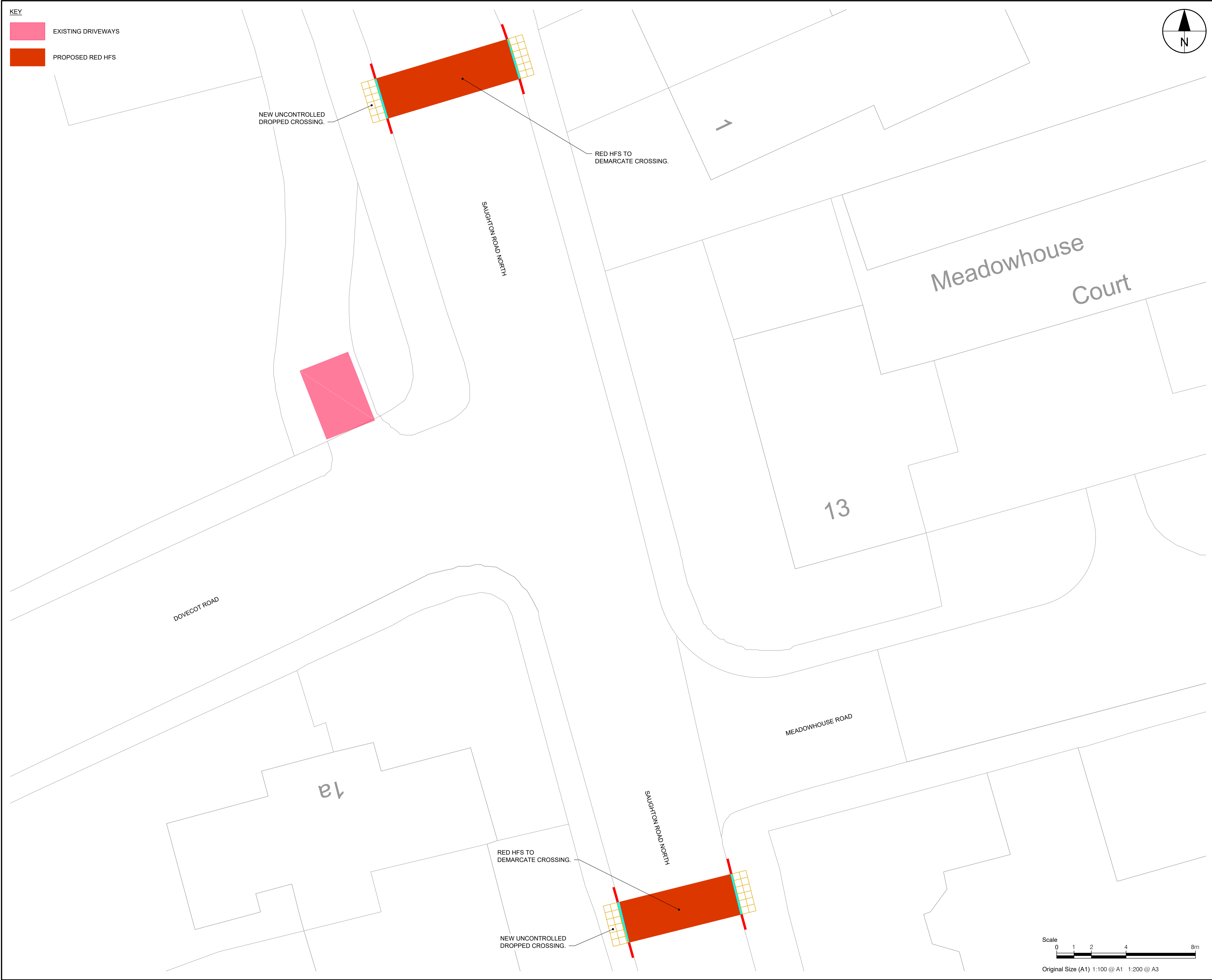
CORSTORPHINE LTN
 SAUGHTON RD NORTH/ KIRK LOAN
 SHEET 4 OF 14

60636731-SKE-C-SP-CHS-LTN-0005



This drawing has been prepared for the use of AECOM's client. It may not be used, modified, reproduced or relied upon by third parties, except as agreed by AECOM or as required by law. AECOM accepts no responsibility, and denies any liability, whatsoever, to any party that uses or relies on this drawing without AECOM's express written consent. All measurements must be obtained from the stated dimensions.

ISO A1 594mm x 841mm
 Approved: PM
 Checked: PM
 Designer: AUS
 Project Management Initials:



KEY
 EXISTING DRIVEWAYS
 PROPOSED RED HFS



PROJECT
CORSTORPHINE CONNECTIONS

CLIENT



CONSULTANT

AECOM
 1 Tanfield
 EDINBURGH, EH3 5DA
 +44 (0) 131 301 8600 tel
 +44 (0) 131 301 8699 fax
 www.aecom.com

NOTES

1. ALL WORKS TO BE EXECUTED IN ACCORDANCE WITH THE SPECIFICATION FOR HIGHWAY WORKS - THE MANUAL OF CONTRACT DOCUMENTS FOR HIGHWAY WORKS, DESIGN MANUAL FOR ROADS AND BRIDGES, TRAFFIC SIGNS MANUAL AND LOCAL COUNCIL GUIDELINES.
2. ALL DIMENSIONS ARE IN METRES UNLESS STATED OTHERWISE. ALL LEVELS ARE IN METRES AND RELATE TO ORDNANCE DATUM.
3. DO NOT SCALE FROM ANY DRAWING. WORK TO FIGURED DIMENSIONS ONLY. ANY DISCREPANCIES IN DIMENSION ARE TO BE REFERRED TO THE DESIGNER BEFORE WORK IS PUT TO HAND.
4. ALL DIMENSIONS AND LEVELS ARE TO BE CHECKED ON SITE BY THE CONTRACTOR PRIOR TO PREPARING ANY WORKING DRAWINGS OR COMMENCING ON SITE.
5. ALL WORKS BY THE CONTRACTOR MUST BE CARRIED OUT IN SUCH A WAY THAT ALL REQUIREMENTS UNDER THE HEALTH AND SAFETY AT WORK ACT ARE SATISFIED.
6. ALL WORK IS TO BE CARRIED OUT IN COMPLIANCE WITH THE REQUIREMENTS OF THE STATUTORY AUTHORITIES AND CONSTRUCTION DESIGN AND MANAGEMENT REGULATIONS.
7. DRAWING BASE RECEIVED FROM OTHERS. AECOM CANNOT GUARANTEE THEIR ACCURACY. CONTRACTOR TO SATISFY THEMSELVES AS TO THE ACCURACY OF SUCH INFORMATION.

ISSUE/REVISION

I/R	DATE	DESCRIPTION
-	2021-07-16	FIRST ISSUE

KEY PLAN

DRAFT FOR DISCUSSION ONLY

PROJECT NUMBER

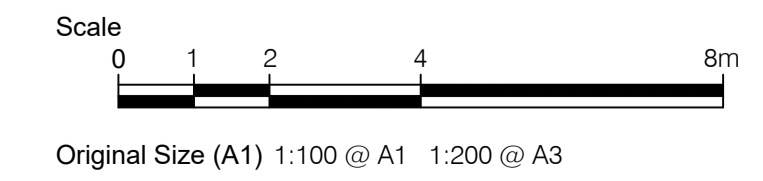
60636731

SHEET TITLE

CORSTORPHINE LTN
 SAUGHTON RD N/ DOVECOT RD
 SHEET 5 OF 14

SHEET NUMBER

60636731-SKE-C-SP-CHS-LTN-0006



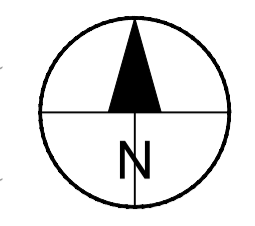
Filename: F:\PROJECTS\TRAFFIC - CL - WEST EDINBURGH\ATN900_CAD_GIS910_CAD25-SKETCHES\CORSTORPHINE HIGH STREET
 LTN\0636731-SKE-C-SP-CHS-LTN-00021\0015.DWG
 Last saved by: SWANSONAJ Last Printed: 2021-09-29

This drawing has been prepared for the use of AECOM's client. It may not be used, modified, reproduced or relied upon by third parties, except as agreed by AECOM or as required by law. AECOM accepts no responsibility, and denies any liability, whatsoever, to any party that uses or relies on this drawing without AECOM's express written consent. All measurements must be obtained from the stated dimensions.

ISO A1 594mm x 841mm
 Approved: PM
 Checked: PM
 Designer: AUS
 Project Management Initials:



- KEY**
- EXISTING DRIVEWAYS
 - PROPOSED YELLOW LINE ROAD MARKINGS
 - EXISTING ROAD MARKINGS
 - PROPOSED FOOTWAY WIDENING WITH TEMPORARY KERBING
 - PROPOSED SPEED CUSHION 1.6x2m LONG



PROJECT
CORSTORPHINE CONNECTIONS

CLIENT



CONSULTANT

AECOM
 1 Tanfield
 EDINBURGH, EH3 5DA
 +44 (0) 131 301 8600 tel
 +44 (0) 131 301 8699 fax
 www.aecom.com

NOTES

1. ALL WORKS TO BE EXECUTED IN ACCORDANCE WITH THE SPECIFICATION FOR HIGHWAY WORKS - THE MANUAL OF CONTRACT DOCUMENTS FOR HIGHWAY WORKS, DESIGN MANUAL FOR ROADS AND BRIDGES, TRAFFIC SIGNS MANUAL AND LOCAL COUNCIL GUIDELINES.
2. ALL DIMENSIONS ARE IN METRES UNLESS STATED OTHERWISE. ALL LEVELS ARE IN METRES AND RELATE TO ORDNANCE DATUM.
3. DO NOT SCALE FROM ANY DRAWING. WORK TO FIGURED DIMENSIONS ONLY. ANY DISCREPANCIES IN DIMENSION ARE TO BE REFERRED TO THE DESIGNER BEFORE WORK IS PUT TO HAND.
4. ALL DIMENSIONS AND LEVELS ARE TO BE CHECKED ON SITE BY THE CONTRACTOR PRIOR TO PREPARING ANY WORKING DRAWINGS OR COMMENCING ON SITE.
5. ALL WORKS BY THE CONTRACTOR MUST BE CARRIED OUT IN SUCH A WAY THAT ALL REQUIREMENTS UNDER THE HEALTH AND SAFETY AT WORK ACT ARE SATISFIED.
6. ALL WORK IS TO BE CARRIED OUT IN COMPLIANCE WITH THE REQUIREMENTS OF THE STATUTORY AUTHORITIES AND CONSTRUCTION DESIGN AND MANAGEMENT REGULATIONS.
7. DRAWING BASE RECEIVED FROM OTHERS. AECOM CANNOT GUARANTEE THEIR ACCURACY. CONTRACTOR TO SATISFY THEMSELVES AS TO THE ACCURACY OF SUCH INFORMATION.

ISSUE/REVISION

I/R	DATE	DESCRIPTION
-	2021-07-16	FIRST ISSUE

KEY PLAN

DRAFT FOR DISCUSSION ONLY

PROJECT NUMBER

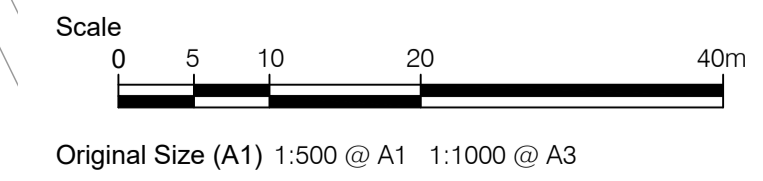
60636731

SHEET TITLE

CORSTORPHINE LTN
 DOVECOT ROAD
 SHEET 6 OF 14

SHEET NUMBER

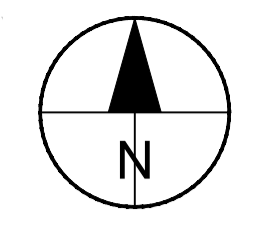
60636731-SKE-C-SP-CHS-LTN-0007



Filename: F:\PROJECTS\TRAFFIC - CL - WEST EDINBURGH\ATM900_CAD_GIS\010_CAD25-SKETCHES\CORSTORPHINE HIGH STREET
 LTN\0636731-SKE-C-SP-CHS-LTN-0007\0015.DWG
 Last saved by: SWANSONA Last Printed: 2021-09-29

This drawing has been prepared for the use of AECOM's client. It may not be used, modified, reproduced or relied upon by third parties, except as agreed by AECOM or as required by law. AECOM accepts no responsibility, and denies any liability, whatsoever, to any party that uses or relies on this drawing without AECOM's express written consent. All measurements must be obtained from the stated dimensions.

File name: F:\PROJECTS\TRAFFIC - CL - WEST EDINBURGH\ATM900_CAD_GIS\910_CAD25-SKETCHES\CORSTORPHINE HIGH STREET
 LTN\0636731-SKE-C-SP-CHS-LTN-0002\00015.DWG
 Last saved by: SWANSONA Last Plotter: 2021-09-29
 ISO A1 994mm x 841mm
 Approved: PM
 Checked: PM
 Designer: AUS
 Project Management Initials:

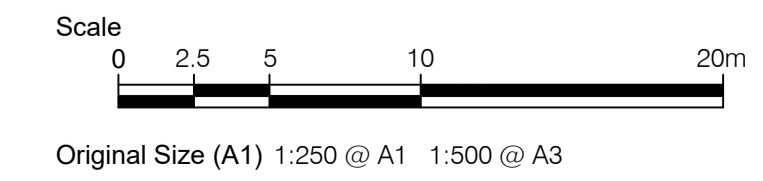
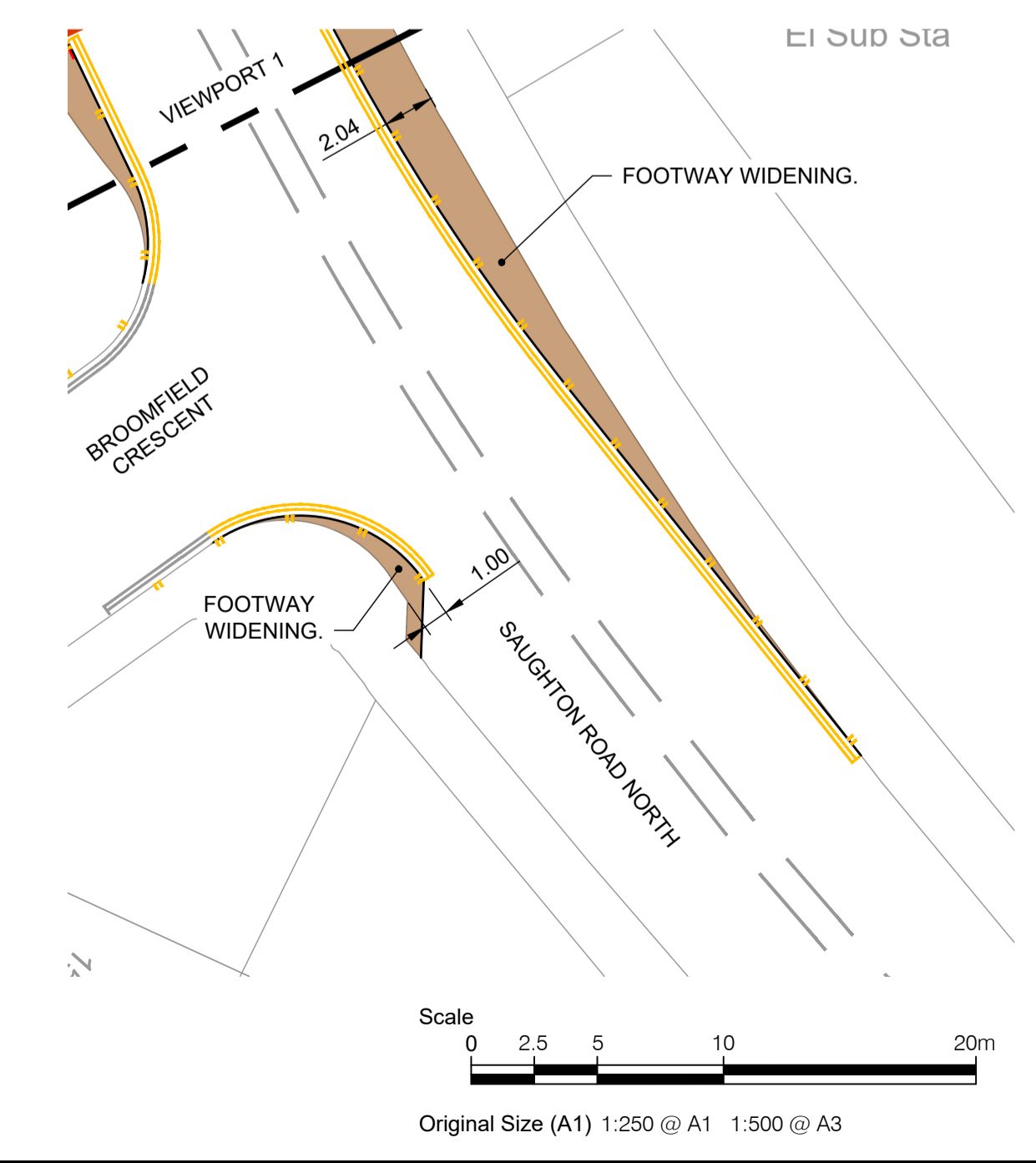


- ALL WORKS TO BE EXECUTED IN ACCORDANCE WITH THE SPECIFICATION FOR HIGHWAY WORKS - THE MANUAL OF CONTRACT DOCUMENTS FOR HIGHWAY WORKS, DESIGN MANUAL FOR ROADS AND BRIDGES, TRAFFIC SIGNS MANUAL AND LOCAL COUNCIL GUIDELINES.
- ALL DIMENSIONS ARE IN METRES UNLESS STATED OTHERWISE. ALL LEVELS ARE IN METRES AND RELATE TO ORDNANCE DATUM.
- DO NOT SCALE FROM ANY DRAWING. WORK TO FIGURED DIMENSIONS ONLY. ANY DISCREPANCIES IN DIMENSION ARE TO BE REFERRED TO THE DESIGNER BEFORE WORK IS PUT TO HAND.
- ALL DIMENSIONS AND LEVELS ARE TO BE CHECKED ON SITE BY THE CONTRACTOR PRIOR TO PREPARING ANY WORKING DRAWINGS OR COMMENCING ON SITE.
- ALL WORKS BY THE CONTRACTOR MUST BE CARRIED OUT IN SUCH A WAY THAT ALL REQUIREMENTS UNDER THE HEALTH AND SAFETY AT WORK ACT ARE SATISFIED.
- ALL WORK IS TO BE CARRIED OUT IN COMPLIANCE WITH THE REQUIREMENTS OF THE STATUTORY AUTHORITIES AND CONSTRUCTION DESIGN AND MANAGEMENT REGULATIONS.
- DRAWING BASE RECEIVED FROM OTHERS. AECOM CANNOT GUARANTEE THEIR ACCURACY. CONTRACTOR TO SATISFY THEMSELVES AS TO THE ACCURACY OF SUCH INFORMATION.

ISSUE/REVISION

I/R	DATE	DESCRIPTION
-	2021-07-16	FIRST ISSUE

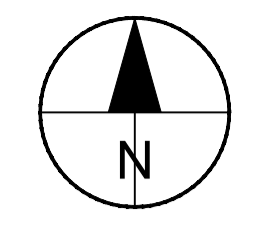
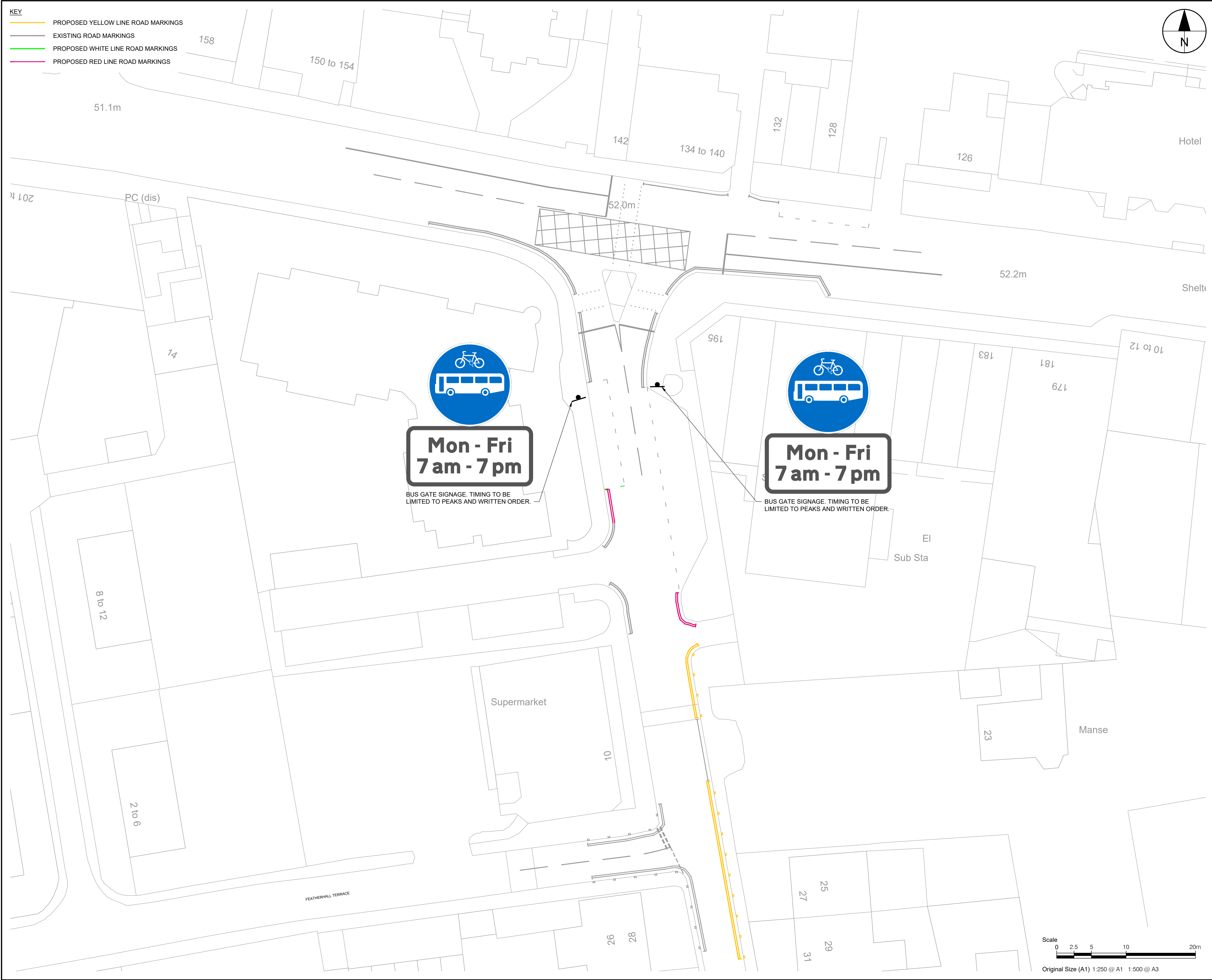
KEY PLAN



DRAFT FOR DISCUSSION ONLY

This drawing has been prepared for the use of AECOM's client. It may not be used, modified, reproduced or relied upon by third parties, except as agreed by AECOM or as required by law. AECOM accepts no responsibility, and denies any liability, whatsoever, to any party that uses or relies on this drawing without AECOM's express written consent. All measurements must be obtained from the stated dimensions.

File name: F:\PROJECTS\TRAFFIC - CL - WEST EDINBURGH\ATM900_CAD_GIS\010_CAD25-SKETCHES\CORSTORPHINE HIGH STREET
 LTN\00636731-SKE-C-SP-CHS-LTN-00021\0015.DWG
 Last saved by: SWANSONAJ Last Plotter: 2021-09-29
 Project Management Initials: Designer: AUS Checked: PM Approved: PM
 ISO A1 594mm x 841mm



1. ALL WORKS TO BE EXECUTED IN ACCORDANCE WITH THE SPECIFICATION FOR HIGHWAY WORKS - THE MANUAL OF CONTRACT DOCUMENTS FOR HIGHWAY WORKS, DESIGN MANUAL FOR ROADS AND BRIDGES, TRAFFIC SIGNS MANUAL AND LOCAL COUNCIL GUIDELINES.
2. ALL DIMENSIONS ARE IN METRES UNLESS STATED OTHERWISE. ALL LEVELS ARE IN METRES AND RELATE TO ORDNANCE DATUM.
3. DO NOT SCALE FROM ANY DRAWING. WORK TO FIGURED DIMENSIONS ONLY. ANY DISCREPANCIES IN DIMENSION ARE TO BE REFERRED TO THE DESIGNER BEFORE WORK IS PUT TO HAND.
4. ALL DIMENSIONS AND LEVELS ARE TO BE CHECKED ON SITE BY THE CONTRACTOR PRIOR TO PREPARING ANY WORKING DRAWINGS OR COMMENCING ON SITE.
5. ALL WORKS BY THE CONTRACTOR MUST BE CARRIED OUT IN SUCH A WAY THAT ALL REQUIREMENTS UNDER THE HEALTH AND SAFETY AT WORK ACT ARE SATISFIED.
6. ALL WORK IS TO BE CARRIED OUT IN COMPLIANCE WITH THE REQUIREMENTS OF THE STATUTORY AUTHORITIES AND CONSTRUCTION DESIGN AND MANAGEMENT REGULATIONS.
7. DRAWING BASE RECEIVED FROM OTHERS. AECOM CANNOT GUARANTEE THEIR ACCURACY. CONTRACTOR TO SATISFY THEMSELVES AS TO THE ACCURACY OF SUCH INFORMATION.

ISSUE/REVISION

I/R	DATE	DESCRIPTION
-	2021-07-16	FIRST ISSUE

KEY PLAN

DRAFT FOR DISCUSSION ONLY

PROJECT NUMBER

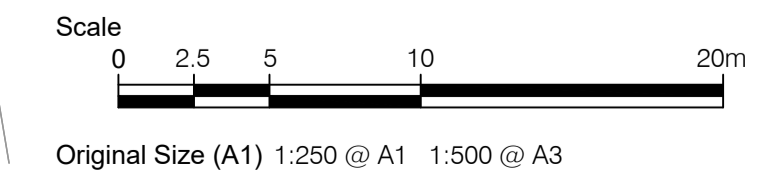
60636731

SHEET TITLE

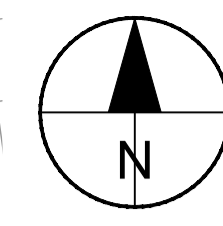
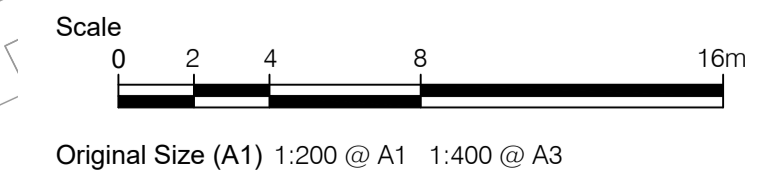
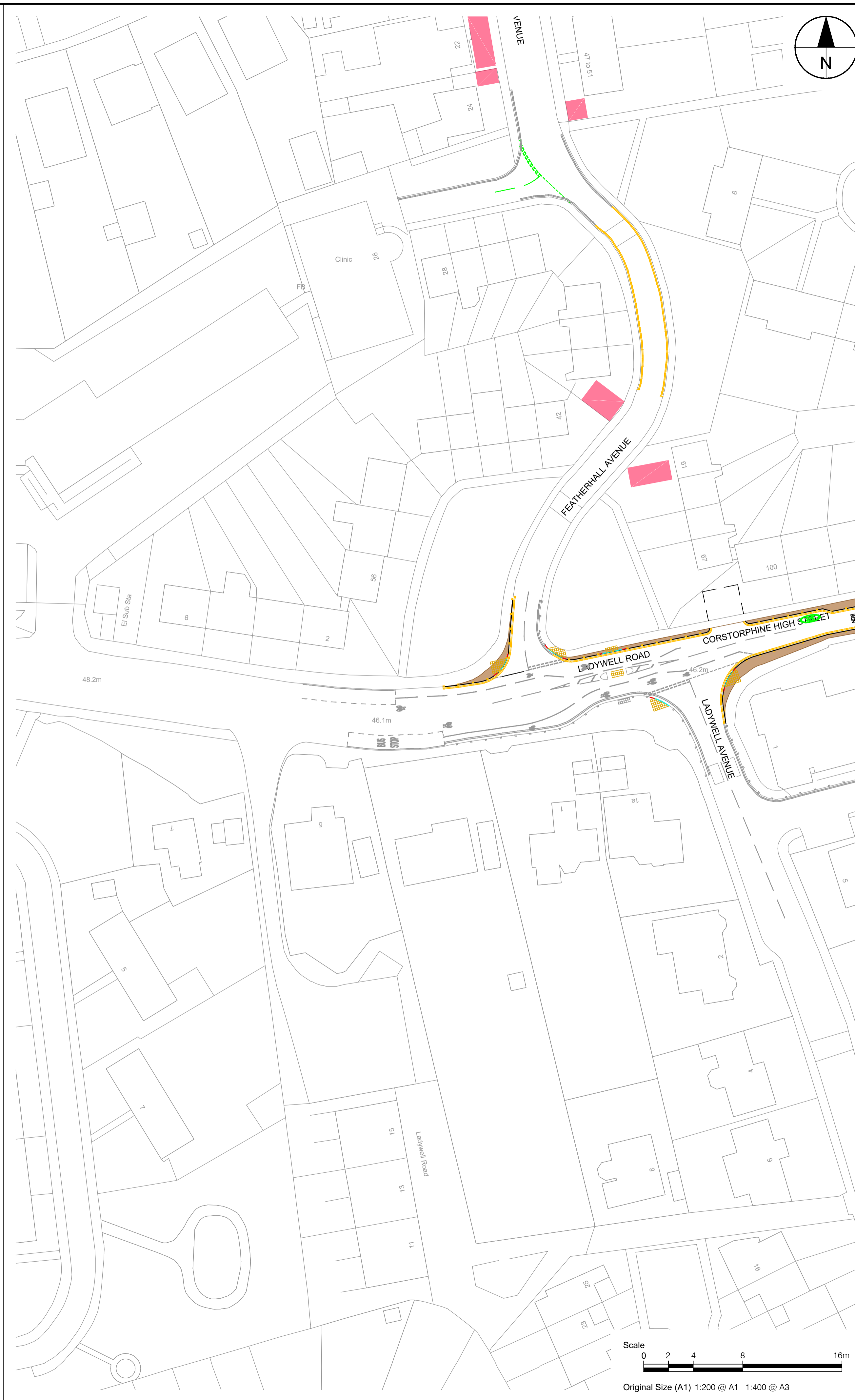
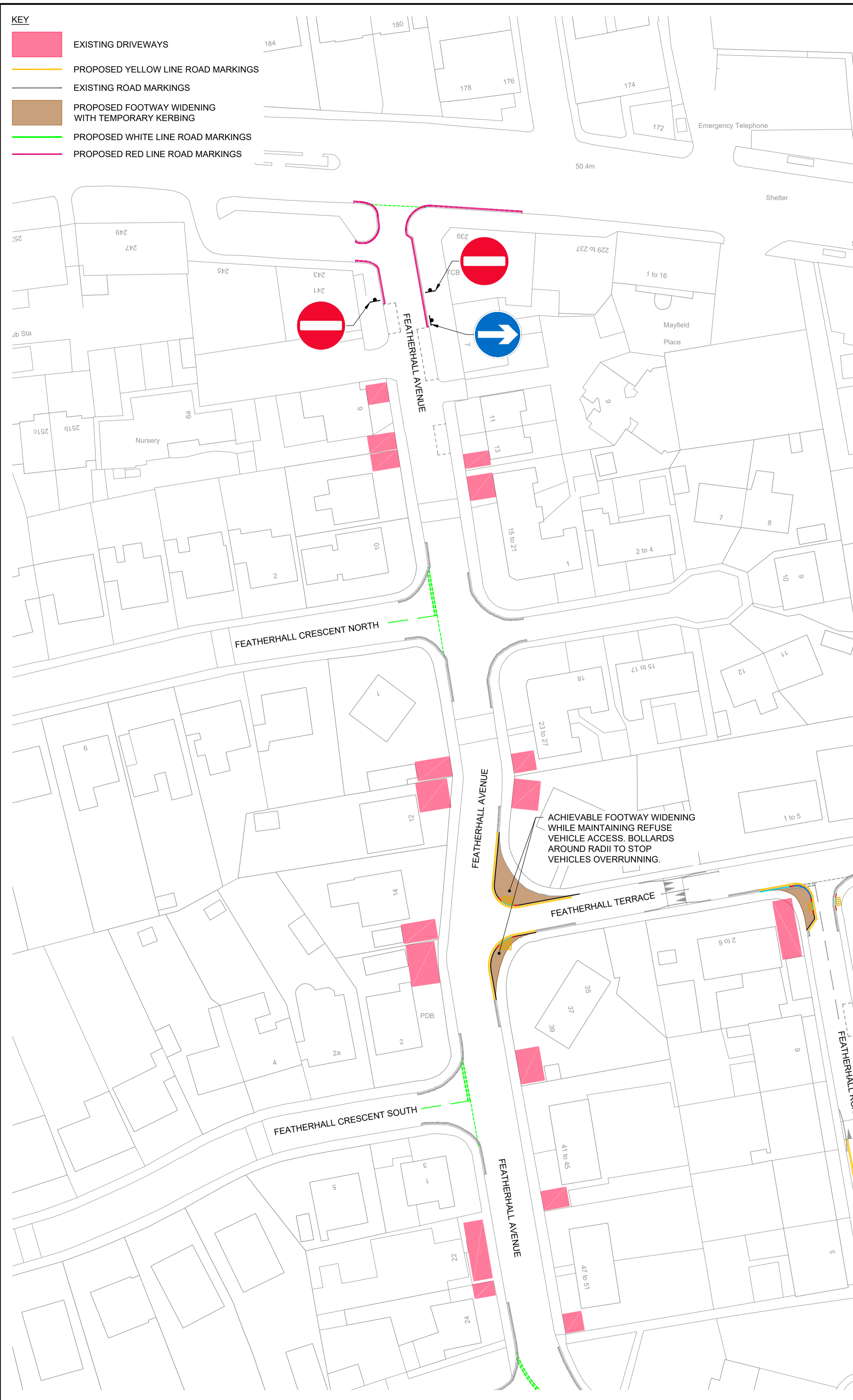
CORSTORPHINE LTN
CORSTORPHINE HIGH STREET
SHEET 8 OF 14

SHEET NUMBER

60636731-SKE-C-SP-CHS-LTN-0009



This drawing has been prepared for the use of AECOM's client. It may not be used, modified, reproduced or relied upon by third parties, except as agreed by AECOM or as required by law. AECOM accepts no responsibility, and denies any liability, whatsoever, to any party that uses or relies on this drawing without AECOM's express written consent. All measurements must be obtained from the stated dimensions.



1. ALL WORKS TO BE EXECUTED IN ACCORDANCE WITH THE SPECIFICATION FOR HIGHWAY WORKS - THE MANUAL OF CONTRACT DOCUMENTS FOR HIGHWAY WORKS, DESIGN MANUAL FOR ROADS AND BRIDGES, TRAFFIC SIGNS MANUAL AND LOCAL COUNCIL GUIDELINES.
2. ALL DIMENSIONS ARE IN METRES UNLESS STATED OTHERWISE. ALL LEVELS ARE IN METRES AND RELATE TO ORDNANCE DATUM.
3. DO NOT SCALE FROM ANY DRAWING. WORK TO FIGURED DIMENSIONS ONLY. ANY DISCREPANCIES IN DIMENSION ARE TO BE REFERRED TO THE DESIGNER BEFORE WORK IS PUT TO HAND.
4. ALL DIMENSIONS AND LEVELS ARE TO BE CHECKED ON SITE BY THE CONTRACTOR PRIOR TO PREPARING ANY WORKING DRAWINGS OR COMMENCING ON SITE.
5. ALL WORKS BY THE CONTRACTOR MUST BE CARRIED OUT IN SUCH A WAY THAT ALL REQUIREMENTS UNDER THE HEALTH AND SAFETY AT WORK ACT ARE SATISFIED.
6. ALL WORK IS TO BE CARRIED OUT IN COMPLIANCE WITH THE REQUIREMENTS OF THE STATUTORY AUTHORITIES AND CONSTRUCTION DESIGN AND MANAGEMENT REGULATIONS.
7. DRAWING BASE RECEIVED FROM OTHERS. AECOM CANNOT GUARANTEE THEIR ACCURACY. CONTRACTOR TO SATISFY THEMSELVES AS TO THE ACCURACY OF SUCH INFORMATION.

ISSUE/REVISION

I/R	DATE	DESCRIPTION
-	2021-07-16	FIRST ISSUE

KEY PLAN

DRAFT FOR DISCUSSION ONLY

PROJECT NUMBER

60636731

SHEET TITLE

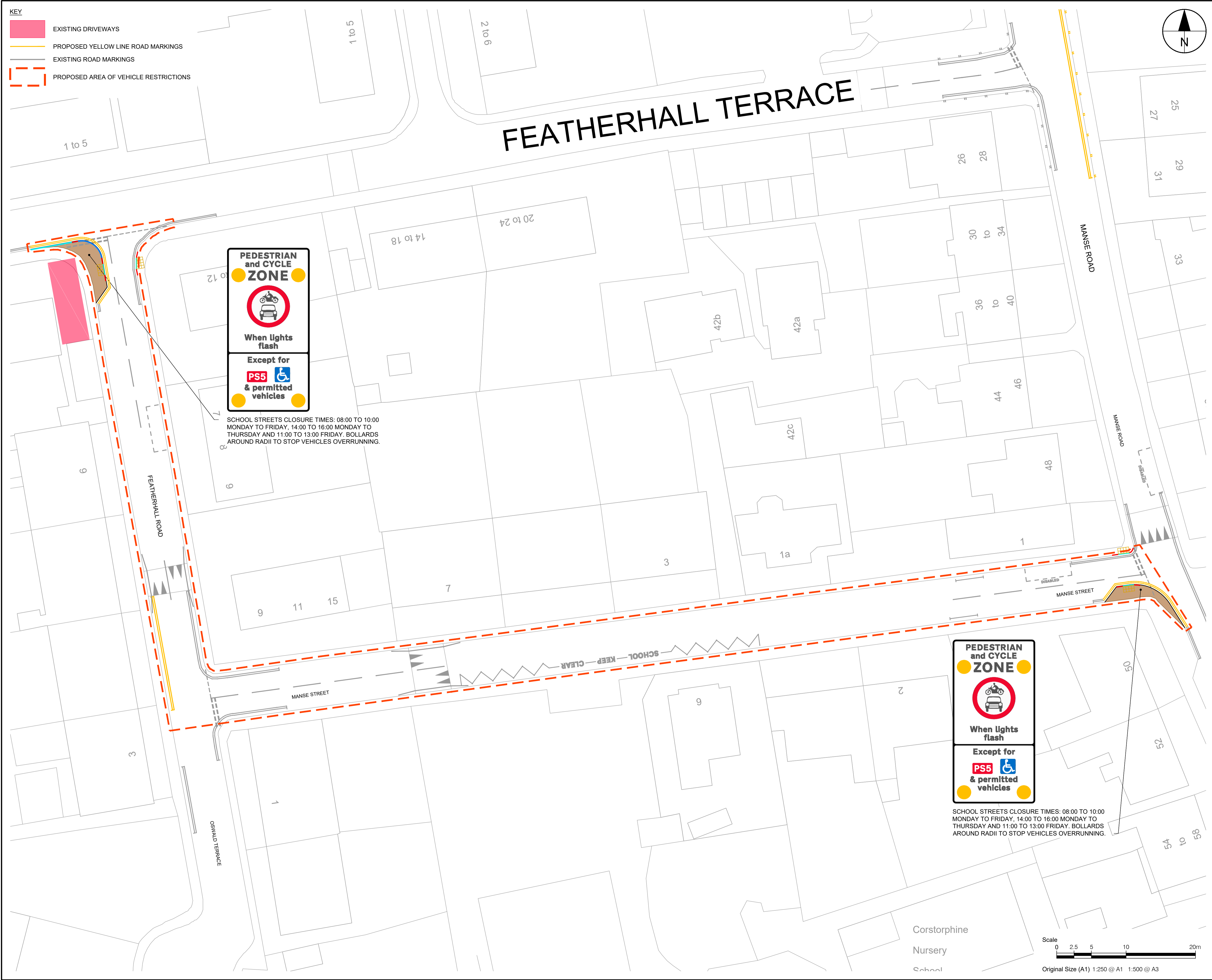
CORSTORPHINE LTN
 FEATHERHALL AVENUE/ TERRACE
 SHEET 9 OF 14

SHEET NUMBER

60636731-SKE-C-SP-CHS-LTN-0010

This drawing has been prepared for the use of AECOM's client. It may not be used, modified, reproduced or relied upon by third parties, except as agreed by AECOM or as required by law. AECOM accepts no responsibility, and denies any liability, whatsoever, to any party that uses or relies on this drawing without AECOM's express written consent. Do not scale this document. All measurements must be obtained from the stated dimensions.

File name: F:\PROJECTS\TRAFFIC - CL - WEST EDINBURGH\ATN900_CAD_GIS\010_CAD25-SKETCHES\CORSTORPHINE HIGH STREET
 LTN\00636731-SKE-C-SP-CHS-LTN-00021\0015.DWG
 Last saved by: SWANSONAJ Last Plotter: 2021-09-29
 Project Management Initials: Designer: AUS Checked: PM Approved: PM
 ISO A1 594mm x 841mm



BASED UPON THE ORDNANCE SURVEY MAPPING WITH THE PERMISSION OF HER MAJESTY'S STATIONERY OFFICE (C) CROWN COPYRIGHT. LICENCE NO. AL 100005220. ALL LOCATION IMAGES SOURCED FROM GOOGLE MAPS.

AECOM

PROJECT
CORSTORPHINE CONNECTIONS

CLIENT
EDINBURGH
THE CITY OF EDINBURGH COUNCIL

CONSULTANT
AECOM
1 Tanfield
EDINBURGH, EH3 5DA
+44 (0) 131 301 8600 tel
+44 (0) 131 301 8699 fax
www.aecom.com

- NOTES**
- ALL WORKS TO BE EXECUTED IN ACCORDANCE WITH THE SPECIFICATION FOR HIGHWAY WORKS - THE MANUAL OF CONTRACT DOCUMENTS FOR HIGHWAY WORKS, DESIGN MANUAL FOR ROADS AND BRIDGES, TRAFFIC SIGNS MANUAL AND LOCAL COUNCIL GUIDELINES.
 - ALL DIMENSIONS ARE IN METRES UNLESS STATED OTHERWISE. ALL LEVELS ARE IN METRES AND RELATE TO ORDNANCE DATUM.
 - DO NOT SCALE FROM ANY DRAWING. WORK TO FIGURED DIMENSIONS ONLY. ANY DISCREPANCIES IN DIMENSION ARE TO BE REFERRED TO THE DESIGNER BEFORE WORK IS PUT TO HAND.
 - ALL DIMENSIONS AND LEVELS ARE TO BE CHECKED ON SITE BY THE CONTRACTOR PRIOR TO PREPARING ANY WORKING DRAWINGS OR COMMENCING ON SITE.
 - ALL WORKS BY THE CONTRACTOR MUST BE CARRIED OUT IN SUCH A WAY THAT ALL REQUIREMENTS UNDER THE HEALTH AND SAFETY AT WORK ACT ARE SATISFIED.
 - ALL WORK IS TO BE CARRIED OUT IN COMPLIANCE WITH THE REQUIREMENTS OF THE STATUTORY AUTHORITIES AND CONSTRUCTION DESIGN AND MANAGEMENT REGULATIONS.
 - DRAWING BASE RECEIVED FROM OTHERS. AECOM CANNOT GUARANTEE THEIR ACCURACY. CONTRACTOR TO SATISFY THEMSELVES AS TO THE ACCURACY OF SUCH INFORMATION.

ISSUE/REVISION

I/R	DATE	DESCRIPTION
-	2021-07-16	FIRST ISSUE

KEY PLAN

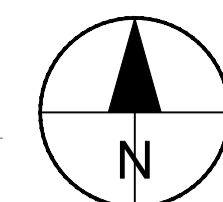
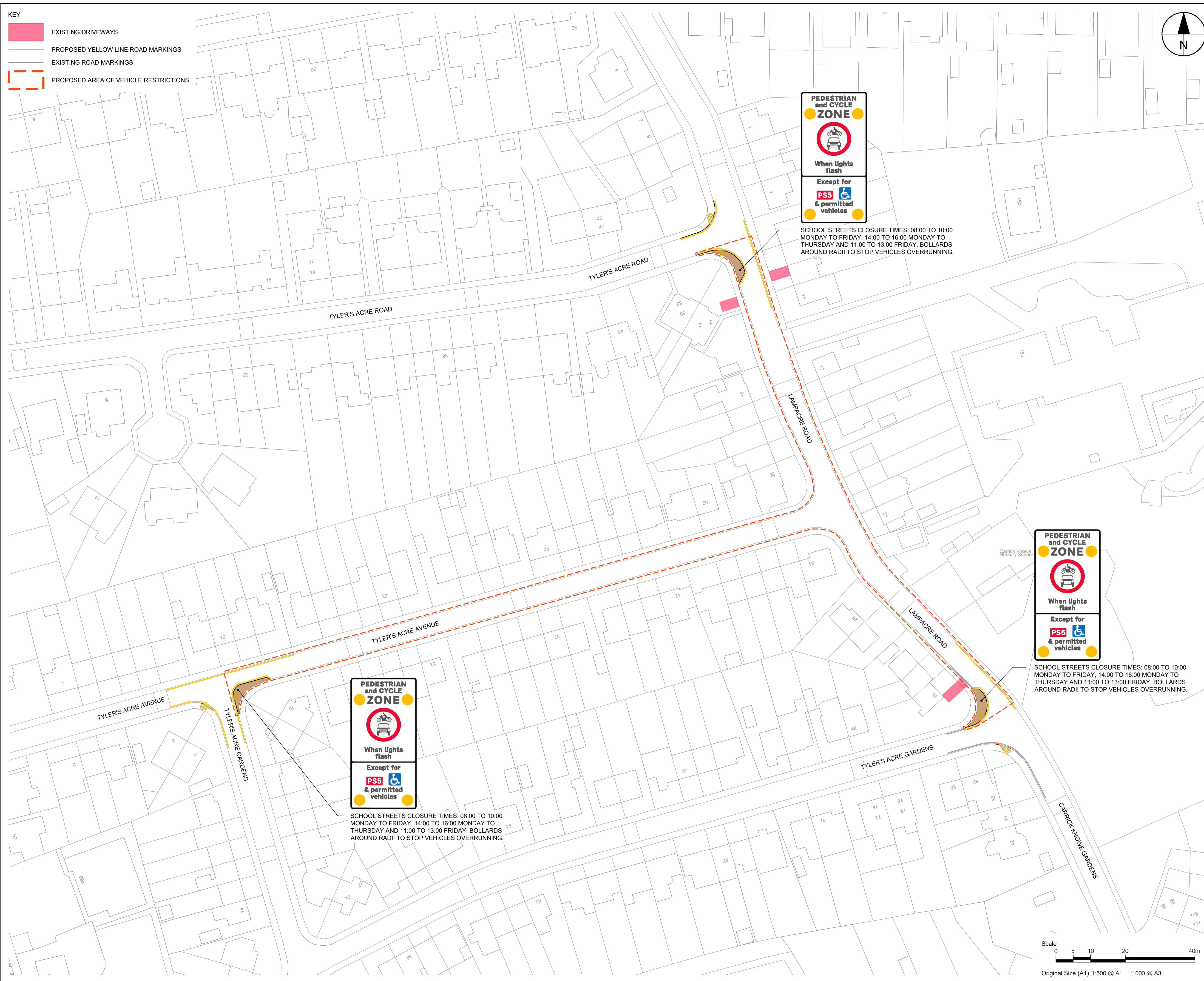
DRAFT FOR DISCUSSION ONLY

PROJECT NUMBER
60636731

SHEET TITLE
CORSTORPHINE LTN
MANSE STREET/ FEATHERHALL RD
SHEET 10 OF 14

SHEET NUMBER
60636731-SKE-C-SP-CHS-LTN-0011

This drawing has been prepared for the use of AECOM's client. It may not be used, modified, reproduced or relied upon by third parties, except as agreed by AECOM or as required by law. AECOM accepts no responsibility, and denies any liability, whatsoever, to any party that uses or relies on this drawing without AECOM's express written consent. All measurements must be obtained from the stated dimensions.



1. ALL WORKS TO BE EXECUTED IN ACCORDANCE WITH THE SPECIFICATION FOR HIGHWAY WORKS - THE MANUAL OF CONTRACT DOCUMENTS FOR HIGHWAY WORKS, DESIGN MANUAL FOR ROADS AND BRIDGES, TRAFFIC SIGNS MANUAL AND LOCAL COUNCIL GUIDELINES.
2. ALL DIMENSIONS ARE IN METRES UNLESS STATED OTHERWISE. ALL LEVELS ARE IN METRES AND RELATE TO ORDNANCE DATUM.
3. DO NOT SCALE FROM ANY DRAWING. WORK TO FIGURED DIMENSIONS ONLY. ANY DISCREPANCIES IN DIMENSION ARE TO BE REFERRED TO THE DESIGNER BEFORE WORK IS PUT TO HAND.
4. ALL DIMENSIONS AND LEVELS ARE TO BE CHECKED ON SITE BY THE CONTRACTOR PRIOR TO PREPARING ANY WORKING DRAWINGS OR COMMENCING ON SITE.
5. ALL WORKS BY THE CONTRACTOR MUST BE CARRIED OUT IN SUCH A WAY THAT ALL REQUIREMENTS UNDER THE HEALTH AND SAFETY AT WORK ACT ARE SATISFIED.
6. ALL WORK IS TO BE CARRIED OUT IN COMPLIANCE WITH THE REQUIREMENTS OF THE STATUTORY AUTHORITIES AND CONSTRUCTION DESIGN AND MANAGEMENT REGULATIONS.
7. DRAWING BASE RECEIVED FROM OTHERS. AECOM CANNOT GUARANTEE THEIR ACCURACY. CONTRACTOR TO SATISFY THEMSELVES AS TO THE ACCURACY OF SUCH INFORMATION.

I/R	DATE	DESCRIPTION
-	2021-07-16	FIRST ISSUE

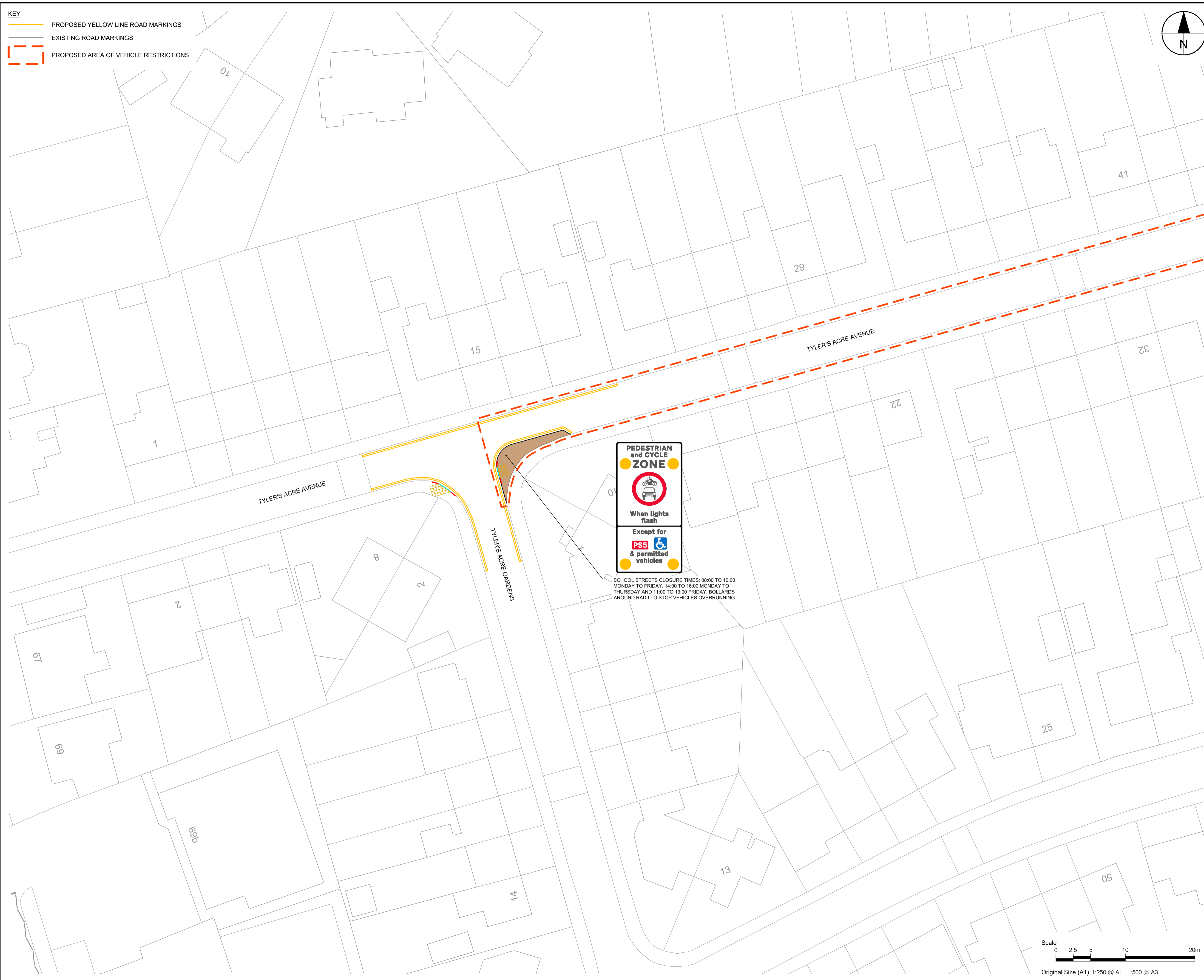
DRAFT FOR DISCUSSION ONLY

60636731

CORSTORPHINE LTN
 SCHOOLS STREET OVERVIEW
 SHEET 11 OF 14

60636731-SKE-C-SP-CHS-LTN-0012

This drawing has been prepared for the use of AECOM's client. It may not be used, modified, reproduced or relied upon by third parties, except as agreed by AECOM or as required by law. AECOM accepts no responsibility, and denies any liability, whatsoever, to any party that uses or relies on this drawing without AECOM's express written consent. All measurements must be obtained from the stated dimensions.



This drawing has been prepared for the use of AECOM's client. It may not be used, modified, reproduced or relied upon by third parties, except as agreed by AECOM or as required by law. AECOM accepts no responsibility, and denies any liability, whatsoever, to any party that uses or relies on this drawing without AECOM's express written consent. Do not scale this document. All measurements must be obtained from the stated dimensions.



PROJECT
CORSTORPHINE CONNECTIONS

CLIENT
EDINBURGH
THE CITY OF EDINBURGH COUNCIL

CONSULTANT
AECOM
1 Tanfield
EDINBURGH, EH3 5DA
+44 (0) 131 301 8600 tel
+44 (0) 131 301 8699 fax
www.aecom.com

- NOTES**
- ALL WORKS TO BE EXECUTED IN ACCORDANCE WITH THE SPECIFICATION FOR HIGHWAY WORKS - THE MANUAL OF CONTRACT DOCUMENTS FOR HIGHWAY WORKS, DESIGN MANUAL FOR ROADS AND BRIDGES, TRAFFIC SIGNS MANUAL AND LOCAL COUNCIL GUIDELINES.
 - ALL DIMENSIONS ARE IN METRES UNLESS STATED OTHERWISE. ALL LEVELS ARE IN METRES AND RELATE TO ORDNANCE DATUM.
 - DO NOT SCALE FROM ANY DRAWING. WORK TO FIGURED DIMENSIONS ONLY. ANY DISCREPANCIES IN DIMENSION ARE TO BE REFERRED TO THE DESIGNER BEFORE WORK IS PUT TO HAND.
 - ALL DIMENSIONS AND LEVELS ARE TO BE CHECKED ON SITE BY THE CONTRACTOR PRIOR TO PREPARING ANY WORKING DRAWINGS OR COMMENCING ON SITE.
 - ALL WORKS BY THE CONTRACTOR MUST BE CARRIED OUT IN SUCH A WAY THAT ALL REQUIREMENTS UNDER THE HEALTH AND SAFETY AT WORK ACT ARE SATISFIED.
 - ALL WORK IS TO BE CARRIED OUT IN COMPLIANCE WITH THE REQUIREMENTS OF THE STATUTORY AUTHORITIES AND CONSTRUCTION DESIGN AND MANAGEMENT REGULATIONS.
 - DRAWING BASE RECEIVED FROM OTHERS. AECOM CANNOT GUARANTEE THEIR ACCURACY. CONTRACTOR TO SATISFY THEMSELVES AS TO THE ACCURACY OF SUCH INFORMATION.

ISSUE/REVISION

I/R	DATE	DESCRIPTION
-	2021-07-16	FIRST ISSUE

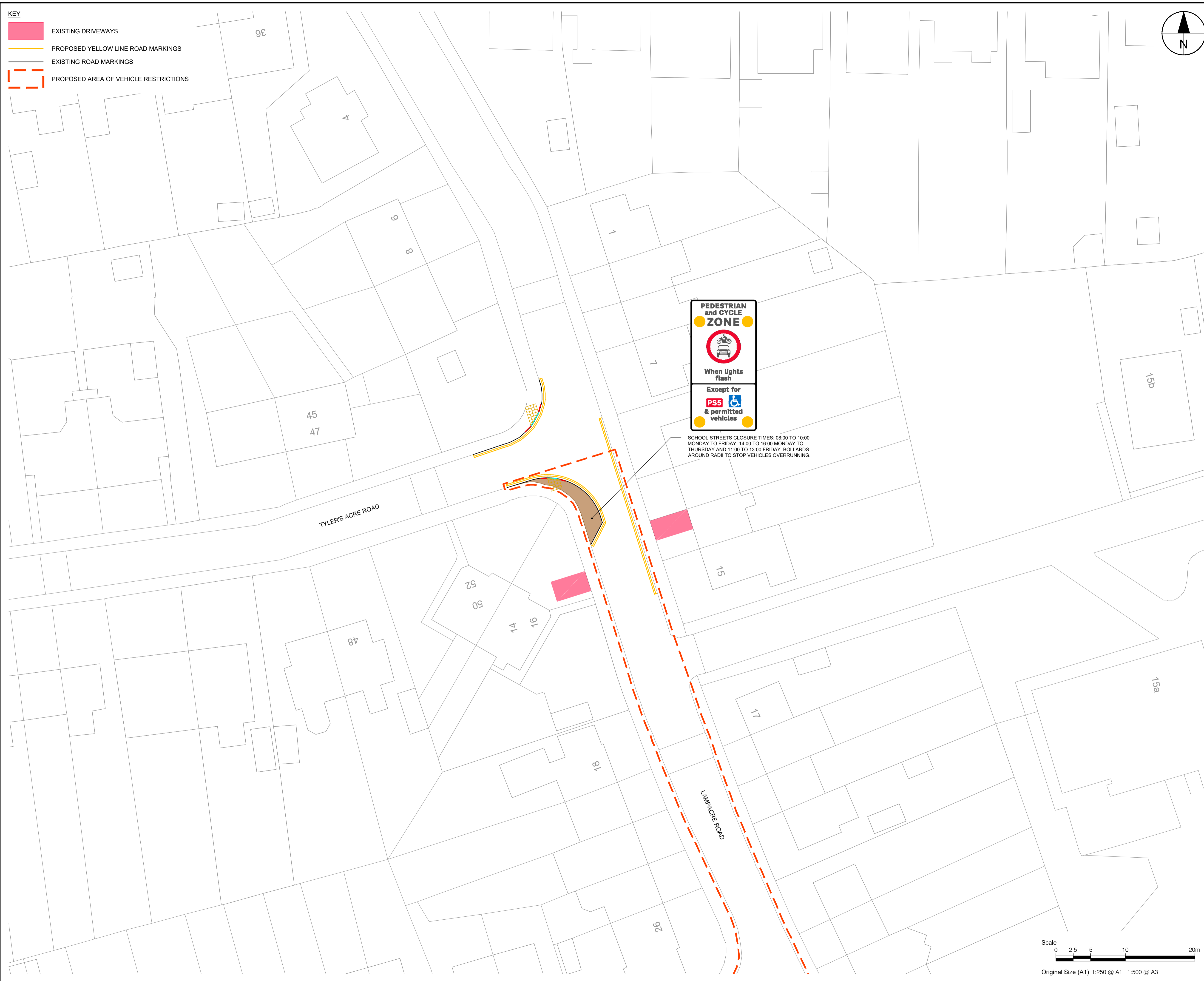
KEY PLAN

DRAFT FOR DISCUSSION ONLY

PROJECT NUMBER
60636731


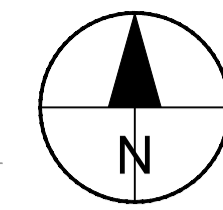
SHEET TITLE
CORSTORPHINE LTN
TYLER'S ACRE AVENUE
SHEET 12 OF 14

SHEET NUMBER
60636731-SKE-C-SP-CHS-LTN-0013



KEY

	EXISTING DRIVEWAYS
	PROPOSED YELLOW LINE ROAD MARKINGS
	EXISTING ROAD MARKINGS
	PROPOSED AREA OF VEHICLE RESTRICTIONS



SCHOOL STREETS CLOSURE TIMES: 08:00 TO 10:00 MONDAY TO FRIDAY, 14:00 TO 16:00 MONDAY TO THURSDAY AND 11:00 TO 13:00 FRIDAY. BOLLARDS AROUND RADII TO STOP VEHICLES OVERRUNNING.

- ALL WORKS TO BE EXECUTED IN ACCORDANCE WITH THE SPECIFICATION FOR HIGHWAY WORKS - THE MANUAL OF CONTRACT DOCUMENTS FOR HIGHWAY WORKS, DESIGN MANUAL FOR ROADS AND BRIDGES, TRAFFIC SIGNS MANUAL AND LOCAL COUNCIL GUIDELINES.
- ALL DIMENSIONS ARE IN METRES UNLESS STATED OTHERWISE. ALL LEVELS ARE IN METRES AND RELATE TO ORDNANCE DATUM.
- DO NOT SCALE FROM ANY DRAWING. WORK TO FIGURED DIMENSIONS ONLY. ANY DISCREPANCIES IN DIMENSION ARE TO BE REFERRED TO THE DESIGNER BEFORE WORK IS PUT TO HAND.
- ALL DIMENSIONS AND LEVELS ARE TO BE CHECKED ON SITE BY THE CONTRACTOR PRIOR TO PREPARING ANY WORKING DRAWINGS OR COMMENCING ON SITE.
- ALL WORKS BY THE CONTRACTOR MUST BE CARRIED OUT IN SUCH A WAY THAT ALL REQUIREMENTS UNDER THE HEALTH AND SAFETY AT WORK ACT ARE SATISFIED.
- ALL WORK IS TO BE CARRIED OUT IN COMPLIANCE WITH THE REQUIREMENTS OF THE STATUTORY AUTHORITIES AND CONSTRUCTION DESIGN AND MANAGEMENT REGULATIONS.
- DRAWING BASE RECEIVED FROM OTHERS. AECOM CANNOT GUARANTEE THEIR ACCURACY. CONTRACTOR TO SATISFY THEMSELVES AS TO THE ACCURACY OF SUCH INFORMATION.

ISSUE/REVISION

I/R	DATE	DESCRIPTION
-	2021-07-16	FIRST ISSUE

KEY PLAN

DRAFT FOR DISCUSSION ONLY

PROJECT NUMBER

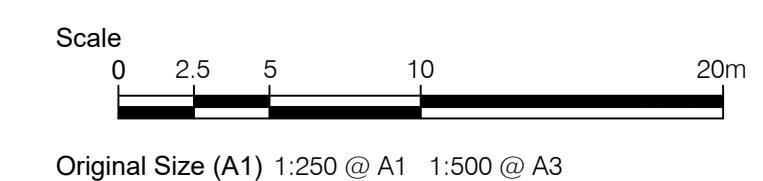
60636731

SHEET TITLE

CORSTORPHINE LTN
 LAMPACRE ROAD
 SHEET 13 OF 14

SHEET NUMBER

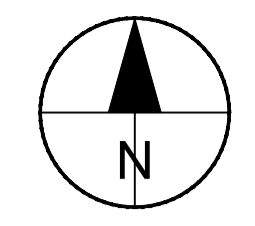
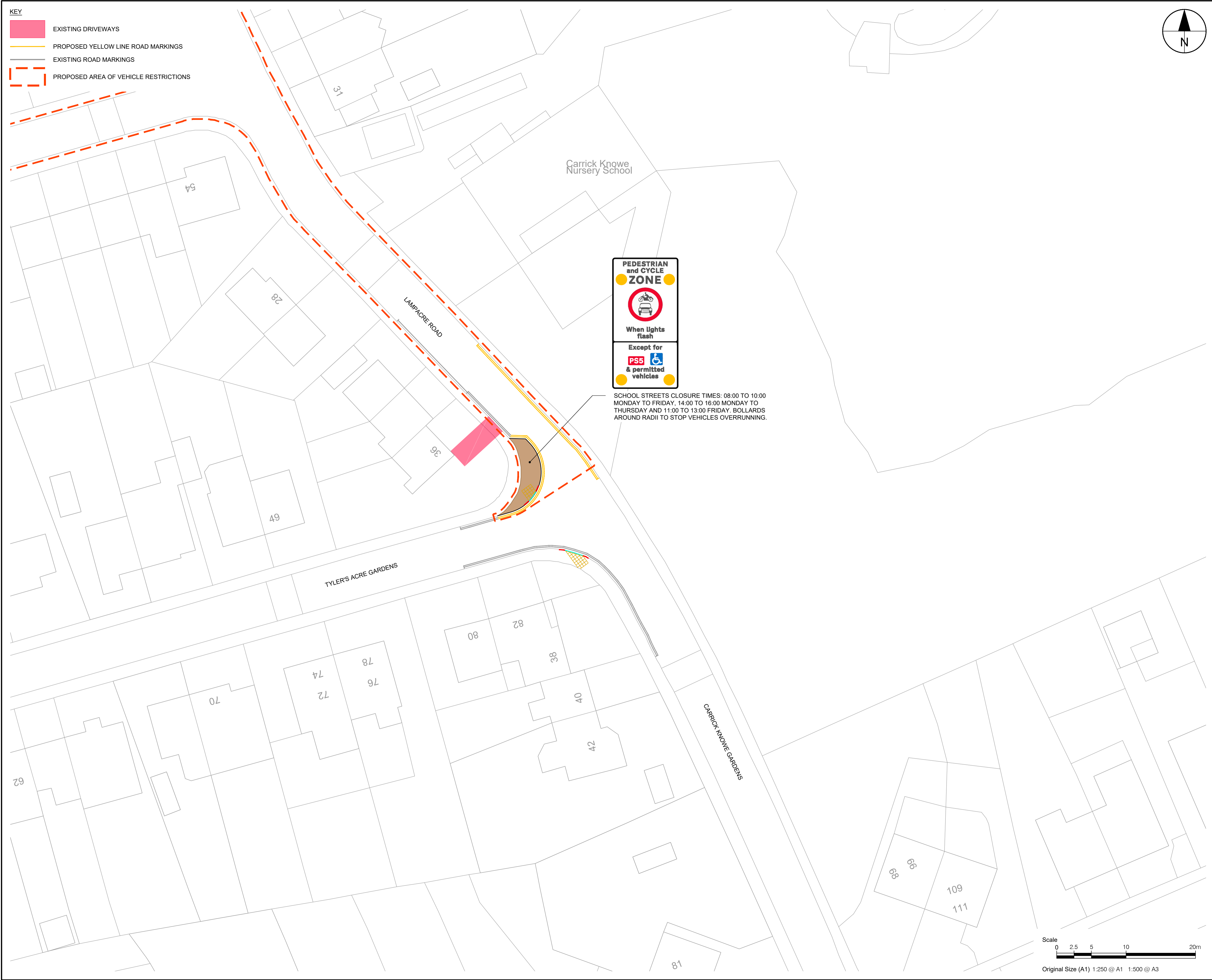
60636731-SKE-C-SP-CHS-LTN-0014



This drawing has been prepared for the use of AECOM's client. It may not be used, modified, reproduced or relied upon by third parties, except as agreed by AECOM or as required by law. AECOM accepts no responsibility, and denies any liability, whatsoever, to any party that uses or relies on this drawing without AECOM's express written consent. Do not scale this document. All measurements must be obtained from the stated dimensions.

Filename: F:\PROJECTS\TRAFFIC - CL - WEST EDINBURGH\ATN900_CAD_GIS\910_CAD25-SKETCHES\CORSTORPHINE HIGH STREET LTN\6063731-SKE-C-SP-CHS-LTN-0002\00015.DWG
 Last saved by: SWANSONAJ Last Plotter: 2021-09-29

ISO A1 594mm x 841mm
 Approved: PM
 Checked: PM
 Designer: AUS
 Project Management Initials:



PROJECT
CORSTORPHINE CONNECTIONS

CLIENT



CONSULTANT

AECOM
 1 Tanfield
 EDINBURGH, EH3 5DA
 +44 (0) 131 301 8600 tel
 +44 (0) 131 301 8699 fax
 www.aecom.com

NOTES

1. ALL WORKS TO BE EXECUTED IN ACCORDANCE WITH THE SPECIFICATION FOR HIGHWAY WORKS - THE MANUAL OF CONTRACT DOCUMENTS FOR HIGHWAY WORKS, DESIGN MANUAL FOR ROADS AND BRIDGES, TRAFFIC SIGNS MANUAL AND LOCAL COUNCIL GUIDELINES.
2. ALL DIMENSIONS ARE IN METRES UNLESS STATED OTHERWISE. ALL LEVELS ARE IN METRES AND RELATE TO ORDNANCE DATUM.
3. DO NOT SCALE FROM ANY DRAWING. WORK TO FIGURED DIMENSIONS ONLY. ANY DISCREPANCIES IN DIMENSION ARE TO BE REFERRED TO THE DESIGNER BEFORE WORK IS PUT TO HAND.
4. ALL DIMENSIONS AND LEVELS ARE TO BE CHECKED ON SITE BY THE CONTRACTOR PRIOR TO PREPARING ANY WORKING DRAWINGS OR COMMENCING ON SITE.
5. ALL WORKS BY THE CONTRACTOR MUST BE CARRIED OUT IN SUCH A WAY THAT ALL REQUIREMENTS UNDER THE HEALTH AND SAFETY AT WORK ACT ARE SATISFIED.
6. ALL WORK IS TO BE CARRIED OUT IN COMPLIANCE WITH THE REQUIREMENTS OF THE STATUTORY AUTHORITIES AND CONSTRUCTION DESIGN AND MANAGEMENT REGULATIONS.
7. DRAWING BASE RECEIVED FROM OTHERS. AECOM CANNOT GUARANTEE THEIR ACCURACY. CONTRACTOR TO SATISFY THEMSELVES AS TO THE ACCURACY OF SUCH INFORMATION.

ISSUE/REVISION

I/R	DATE	DESCRIPTION
-	2021-07-16	FIRST ISSUE

KEY PLAN

DRAFT FOR DISCUSSION ONLY

PROJECT NUMBER

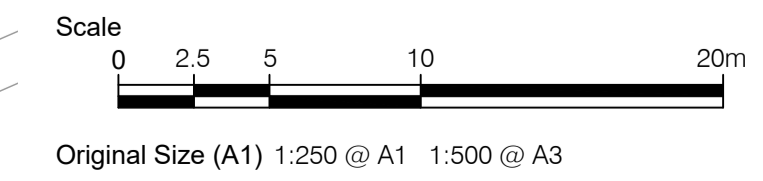
60636731

SHEET TITLE

CORSTORPHINE LTN
 CARRICK KNOWE GARDENS
 SHEET 14 OF 14

SHEET NUMBER

60636731-SKE-C-SP-CHS-LTN-0015



This drawing has been prepared for the use of AECOM's client. It may not be used, modified, reproduced or relied upon by third parties, except as agreed by AECOM or as required by law. AECOM accepts no responsibility, and denies any liability, whatsoever, to any party that uses or relies on this drawing without AECOM's express written consent. Do not scale this document. All measurements must be obtained from the stated dimensions.

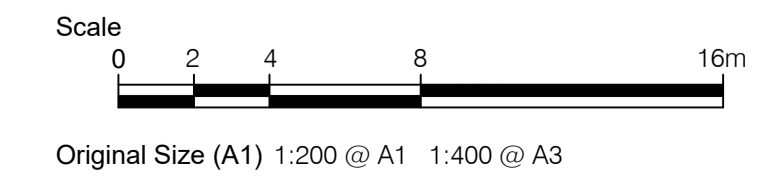
POTENTIAL LAYOUT ALTERATIONS

THE MOST EFFECTIVE WAY TO CONDUCT A TRIAL LTN, UNDER THE ETRO PROCESS, IS TO HAVE THE ETRO SET UP BEFORE THE START OF THE TRIAL TO ALLOW FOR BOTH THE PLANNED LAYOUT AND ANY POTENTIAL ALTERATIONS. THIS ALLOWS FOR QUICKER IMPLEMENTATION OF ANY CHANGES THAT MAY BE REQUIRED DURING THE TRIAL. SUCH CHANGES COULD OCCUR IN RESPONSE TO COMMUNITY ENGAGEMENT OR TRAFFIC MONITORING THAT INDICATES, FOR EXAMPLE, A NEW INTRUSIVE TRAFFIC ROUTE THROUGH THE LTN AREA. THE FOLLOWING SLIDES SET OUT THE POTENTIAL ALTERATIONS THAT COULD BE INTRODUCED, BY NOTICE, IF REQUIRED DURING THE ETRO TRIAL.

File name: F:\PROJECTS\TRAFFIC - CL - WEST EDINBURGH\ATN900_CAD_GIS\910_CAD25-SKETCHES\CORSTORPHINE HIGH STREET
 LTN\00636731-SKE-C-SP-CHS-LTN-00161\00161.DWG
 Last saved by: SWANSONAJ Last Plotter: 2021-09-29
 Project Management Initials: Designer: AUS Checked: PM Approved: PM
 ISO A1 841mm x 841mm



STATION ROAD/ CORSTORPHINE PARK GARDENS - POTENTIAL LAYOUT ALTERATIONS



PROJECT
CORSTORPHINE CONNECTIONS

CLIENT



CONSULTANT
 AECOM
 1 Tanfield
 EDINBURGH, EH3 5DA
 +44 (0) 131 301 8600 tel
 +44 (0) 131 301 8699 fax
 www.aecom.com

- NOTES**
1. ALL WORKS TO BE EXECUTED IN ACCORDANCE WITH THE SPECIFICATION FOR HIGHWAY WORKS - THE MANUAL OF CONTRACT DOCUMENTS FOR HIGHWAY WORKS, DESIGN MANUAL FOR ROADS AND BRIDGES, TRAFFIC SIGNS MANUAL AND LOCAL COUNCIL GUIDELINES.
 2. ALL DIMENSIONS ARE IN METRES UNLESS STATED OTHERWISE. ALL LEVELS ARE IN METRES AND RELATE TO ORDNANCE DATUM.
 3. DO NOT SCALE FROM ANY DRAWING. WORK TO FIGURED DIMENSIONS ONLY. ANY DISCREPANCIES IN DIMENSION ARE TO BE REFERRED TO THE DESIGNER BEFORE WORK IS PUT TO HAND.
 4. ALL DIMENSIONS AND LEVELS ARE TO BE CHECKED ON SITE BY THE CONTRACTOR PRIOR TO PREPARING ANY WORKING DRAWINGS OR COMMENCING ON SITE.
 5. ALL WORKS BY THE CONTRACTOR MUST BE CARRIED OUT IN SUCH A WAY THAT ALL REQUIREMENTS UNDER THE HEALTH AND SAFETY AT WORK ACT ARE SATISFIED.
 6. ALL WORK IS TO BE CARRIED OUT IN COMPLIANCE WITH THE REQUIREMENTS OF THE STATUTORY AUTHORITIES AND CONSTRUCTION DESIGN AND MANAGEMENT REGULATIONS.
 7. DRAWING BASE RECEIVED FROM OTHERS. AECOM CANNOT GUARANTEE THEIR ACCURACY. CONTRACTOR TO SATISFY THEMSELVES AS TO THE ACCURACY OF SUCH INFORMATION.

ISSUE/REVISION

I/R	DATE	DESCRIPTION
-	2021-09-15	FIRST ISSUE

KEY PLAN

DRAFT FOR DISCUSSION ONLY

PROJECT NUMBER
 60636731
SHEET TITLE
 CORSTORPHINE LTN
 STATION ROAD
 SHEET 1 OF 3
SHEET NUMBER
 60636731-SKE-C-SP-CHS-LTN-0016

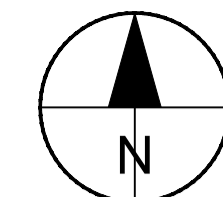
This drawing has been prepared for the use of AECOM's client. It may not be used, modified, reproduced or relied upon by third parties, except as agreed by AECOM or as required by law. AECOM accepts no responsibility, and denies any liability, whatsoever, to any party that uses or relies on this drawing without AECOM's express written consent. All measurements must be obtained from the stated dimensions.



STATION ROAD/ ST JOHN'S ROAD - POTENTIAL LAYOUT ALTERATIONS

Scale
 0 2.5 5 10 20m
 Original Size (A1) 1:250 @ A1 1:500 @ A3

KEY
 — EXISTING ROAD MARKINGS
 - - - PROPOSED AREA OF VEHICLE RESTRICTIONS



AECOM
 1 Tanfield
 EDINBURGH, EH3 5DA
 +44 (0) 131 301 8600 tel
 +44 (0) 131 301 8699 fax
 www.aecom.com

1. ALL WORKS TO BE EXECUTED IN ACCORDANCE WITH THE SPECIFICATION FOR HIGHWAY WORKS - THE MANUAL OF CONTRACT DOCUMENTS FOR HIGHWAY WORKS, DESIGN MANUAL FOR ROADS AND BRIDGES, TRAFFIC SIGNS MANUAL AND LOCAL COUNCIL GUIDELINES.
2. ALL DIMENSIONS ARE IN METRES UNLESS STATED OTHERWISE. ALL LEVELS ARE IN METRES AND RELATE TO ORDNANCE DATUM.
3. DO NOT SCALE FROM ANY DRAWING. WORK TO FIGURED DIMENSIONS ONLY. ANY DISCREPANCIES IN DIMENSION ARE TO BE REFERRED TO THE DESIGNER BEFORE WORK IS PUT TO HAND.
4. ALL DIMENSIONS AND LEVELS ARE TO BE CHECKED ON SITE BY THE CONTRACTOR PRIOR TO PREPARING ANY WORKING DRAWINGS OR COMMENCING ON SITE.
5. ALL WORKS BY THE CONTRACTOR MUST BE CARRIED OUT IN SUCH A WAY THAT ALL REQUIREMENTS UNDER THE HEALTH AND SAFETY AT WORK ACT ARE SATISFIED.
6. ALL WORK IS TO BE CARRIED OUT IN COMPLIANCE WITH THE REQUIREMENTS OF THE STATUTORY AUTHORITIES AND CONSTRUCTION DESIGN AND MANAGEMENT REGULATIONS.
7. DRAWING BASE RECEIVED FROM OTHERS. AECOM CANNOT GUARANTEE THEIR ACCURACY. CONTRACTOR TO SATISFY THEMSELVES AS TO THE ACCURACY OF SUCH INFORMATION.

ISSUE/REVISION

I/R	DATE	DESCRIPTION
-	2021-07-16	FIRST ISSUE

KEY PLAN

DRAFT FOR DISCUSSION ONLY

PROJECT NUMBER

60636731

SHEET TITLE

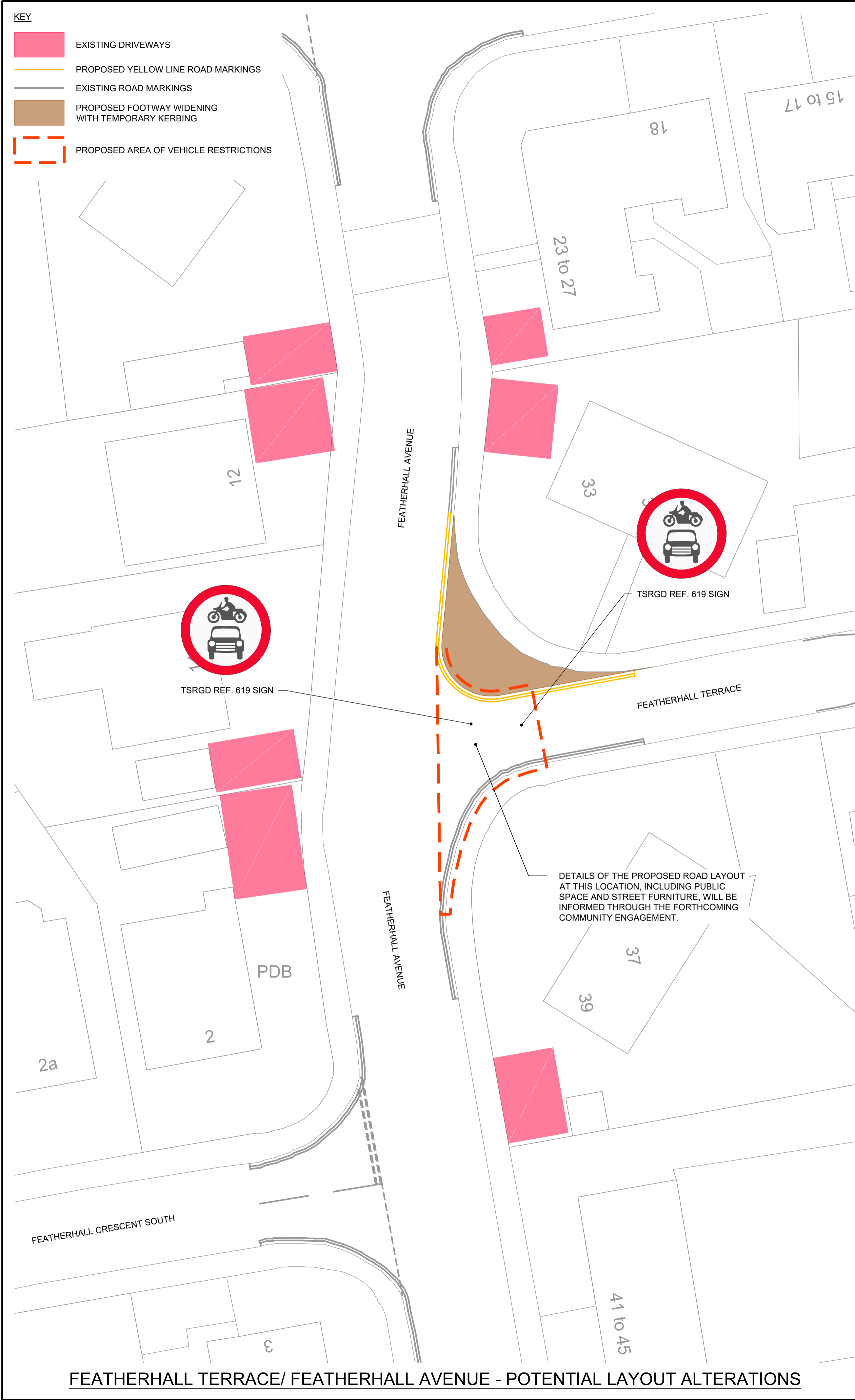
CORSTORPHINE LTN
 STATION ROAD/ ST JOHN'S ROAD
 SHEET 2 OF 3

SHEET NUMBER

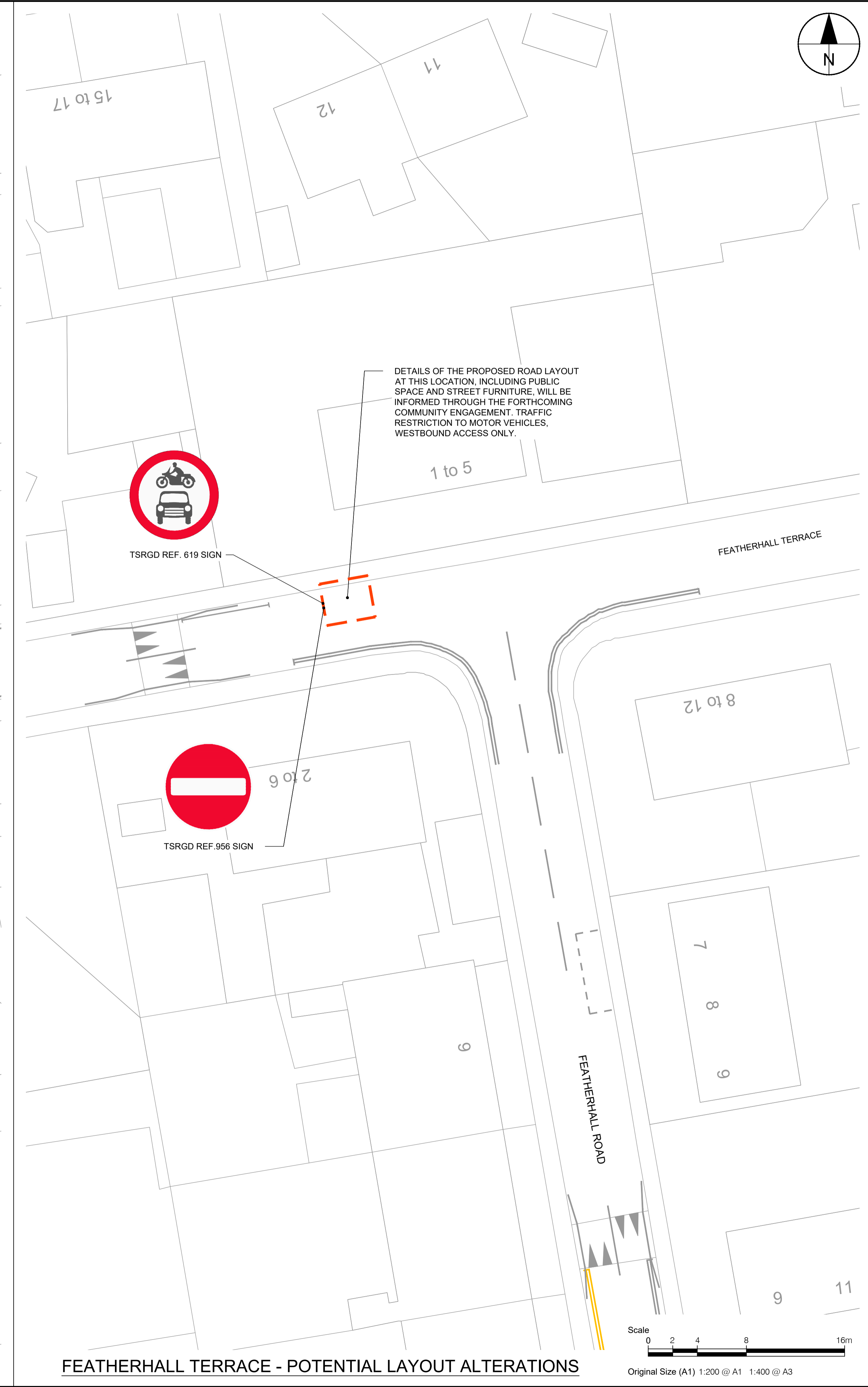
60636731-SKE-C-SP-CHS-LTN-0017

This drawing has been prepared for the use of AECOM's client. It may not be used, modified, reproduced or relied upon by third parties, except as agreed by AECOM or as required by law. AECOM accepts no responsibility, and denies any liability, whatsoever, to any party that uses or relies on this drawing without AECOM's express written consent. All measurements must be obtained from the stated dimensions.

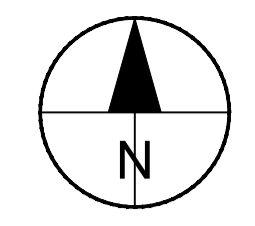
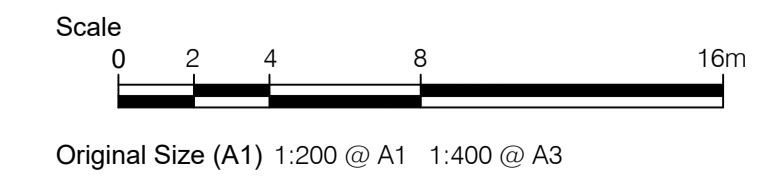
File name: F:\PROJECTS\TRAFFIC - CL - WEST EDINBURGH\ATN900_CAD_GIS\910_CAD25-SKETCHES\CORSTORPHINE HIGH STREET
 LTN\00636731-SKE-C-SP-CHS-LTN-0018\0018.DWG
 Last saved by: SWANSONAJ Last Plotter: 2021-09-29
 Project Management Initials: Designer: AUS Checked: PM Approved: PM ISO A1 594mm x 841mm



FEATHERHALL TERRACE/ FEATHERHALL AVENUE - POTENTIAL LAYOUT ALTERATIONS



FEATHERHALL TERRACE - POTENTIAL LAYOUT ALTERATIONS



PROJECT

CORSTORPHINE CONNECTIONS

CLIENT



CONSULTANT

AECOM
 1 Tanfield
 EDINBURGH, EH3 5DA
 +44 (0) 131 301 8600 tel
 +44 (0) 131 301 8699 fax
 www.aecom.com

NOTES

- ALL WORKS TO BE EXECUTED IN ACCORDANCE WITH THE SPECIFICATION FOR HIGHWAY WORKS - THE MANUAL OF CONTRACT DOCUMENTS FOR HIGHWAY WORKS, DESIGN MANUAL FOR ROADS AND BRIDGES, TRAFFIC SIGNS MANUAL AND LOCAL COUNCIL GUIDELINES.
- ALL DIMENSIONS ARE IN METRES UNLESS STATED OTHERWISE. ALL LEVELS ARE IN METRES AND RELATE TO ORDNANCE DATUM.
- DO NOT SCALE FROM ANY DRAWING. WORK TO FIGURED DIMENSIONS ONLY. ANY DISCREPANCIES IN DIMENSION ARE TO BE REFERRED TO THE DESIGNER BEFORE WORK IS PUT TO HAND.
- ALL DIMENSIONS AND LEVELS ARE TO BE CHECKED ON SITE BY THE CONTRACTOR PRIOR TO PREPARING ANY WORKING DRAWINGS OR COMMENCING ON SITE.
- ALL WORKS BY THE CONTRACTOR MUST BE CARRIED OUT IN SUCH A WAY THAT ALL REQUIREMENTS UNDER THE HEALTH AND SAFETY AT WORK ACT ARE SATISFIED.
- ALL WORK IS TO BE CARRIED OUT IN COMPLIANCE WITH THE REQUIREMENTS OF THE STATUTORY AUTHORITIES AND CONSTRUCTION DESIGN AND MANAGEMENT REGULATIONS.
- DRAWING BASE RECEIVED FROM OTHERS. AECOM CANNOT GUARANTEE THEIR ACCURACY. CONTRACTOR TO SATISFY THEMSELVES AS TO THE ACCURACY OF SUCH INFORMATION.

ISSUE/REVISION

I/R	DATE	DESCRIPTION
-	2021-07-16	FIRST ISSUE

KEY PLAN

DRAFT FOR DISCUSSION ONLY

PROJECT NUMBER

60636731

SHEET TITLE

CORSTORPHINE LTN
 FEATHERHALL TERRACE
 SHEET 3 OF 3

SHEET NUMBER

60636731-SKE-C-SP-CHS-LTN-0018

This drawing has been prepared for the use of AECOM's client. It may not be used, modified, reproduced or relied upon by third parties, except as agreed by AECOM or as required by law. AECOM accepts no responsibility, and denies any liability, whatsoever, to any party that uses or relies on this drawing without AECOM's express written consent. All measurements must be obtained from the stated dimensions.