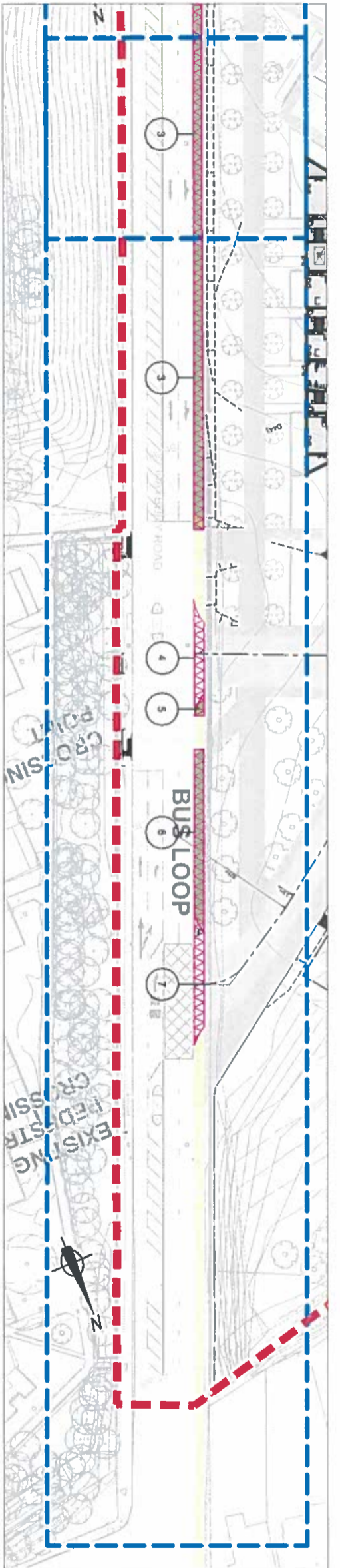


REFER TO DRAWING  
no P13692-745 FOR  
EXTENTS 'B'



## REDETERMINATION OF FOOTWAY. EXTENTS 'C'

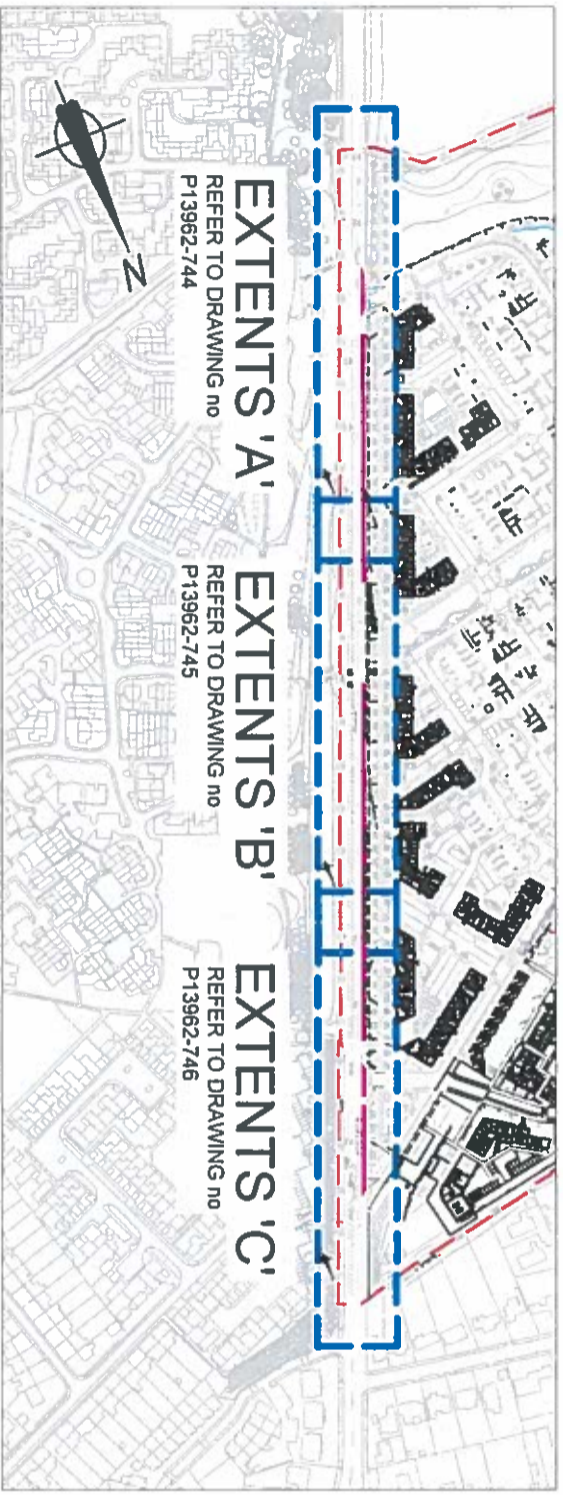
1:1000 SCALE

**LEGEND**

EXISTING FOOTWAY

AREAS 1, 4 & 7  
REDETERMINE FOOTWAY TO  
CARRIAGEWAY  
DETAILED ON RESIDENTIAL  
DEVELOPMENT R.C.C. APPLICATION

AREAS 2, 3, 5 & 6  
REDETERMINE  
FOOTWAY TO VERGE



## LOCATION PLAN

1:5000 SCALE

ROADS (SCOTLAND) ACT 1984

THE CITY OF EDINBURGH COUNCIL (MAYBURY ROAD, EDINBURGH)  
(REDETERMINATION OF MEANS OF EXERCISE OF PUBLIC RIGHT OF PASSAGE)  
ORDER 201 RSO/19/12  
Plan showing the length of road which is to be Redetermined in terms of the above Order, which  
will come into effect on day of 201  
Executed by The City of Edinburgh Council this day of 201

Plan 3 of 3 (witness) Executive Director of Place

REV	DATE	REVISION	BY	CHK

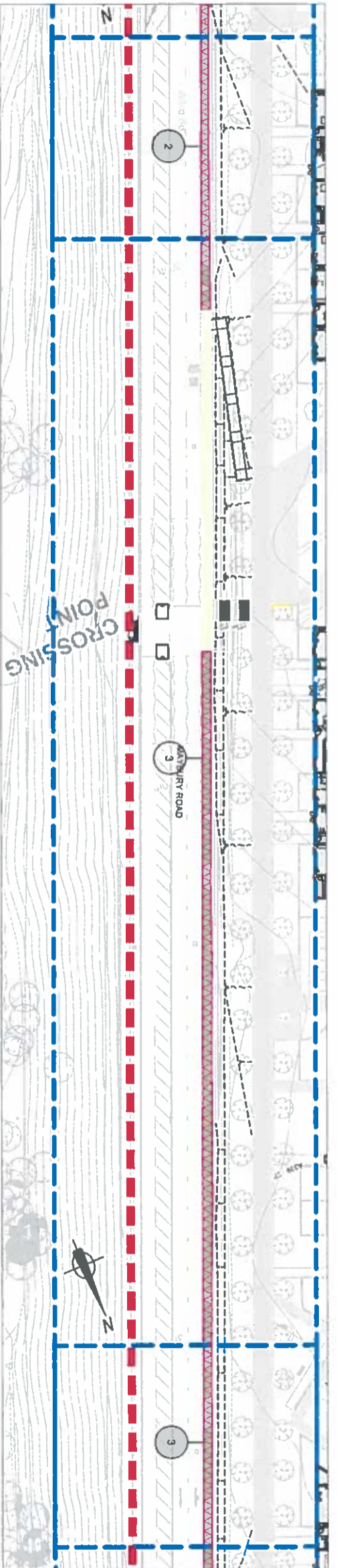
**CALA MANAGEMENT Ltd  
& BDW TRADING Ltd**  
RESIDENTIAL DEVELOPMENT,  
CAMMO, EDINBURGH  
MAYBURY ROAD, REDETERMINATION  
OF FOOTWAY (SHEET 3 of 3)

**Goodson Associates**  
Consulting Civil, Structural & Transportation Engineers  
53 Melville Street,  
Edinburgh, EH3 7HL  
Also at Aberdeen, Glasgow and Leeds.

Tel: +44 (0)131 226 2044  
Fax: +44 (0)131 226 3107  
Email: edinburgh@goodsons.com  
Web: www.goodsons.com

DATE CREATED: JULY 19	SCALE: 1:1000	@ A3
CONTRACT No: P13692	DRAWING No: 746	REV:

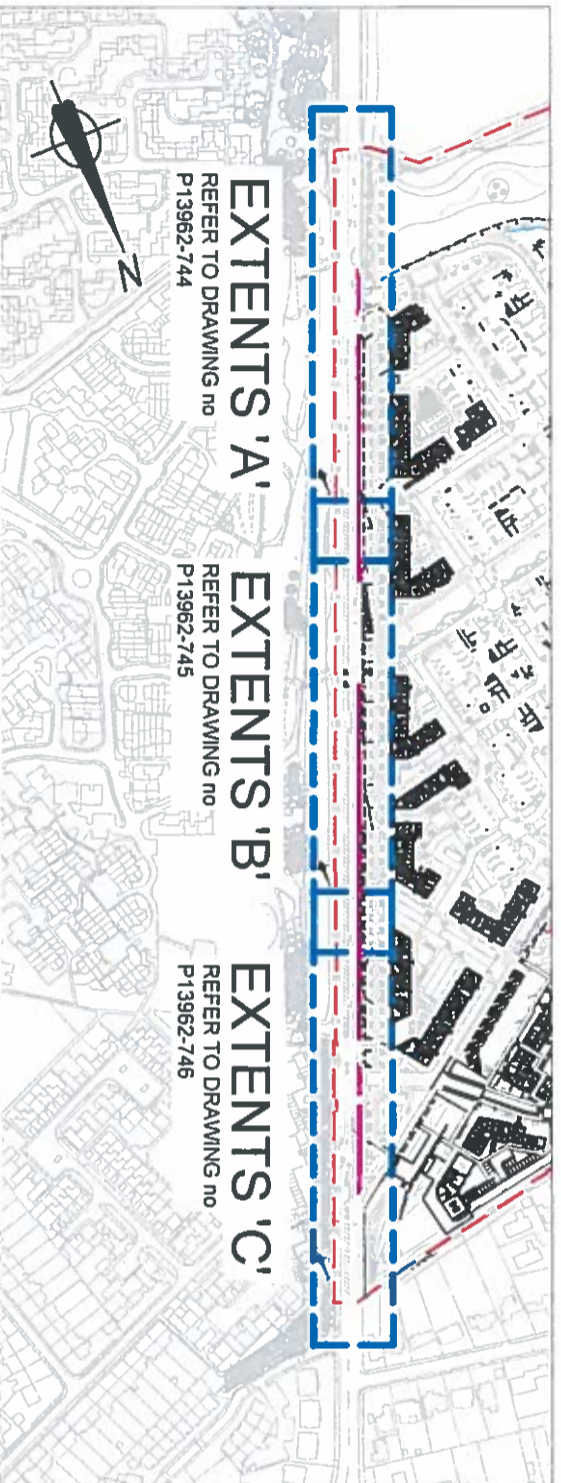
REFER TO DRAWING  
no P13692-744 FOR  
EXTENTS 'A'



REFER TO DRAWING  
no P13692-746 FOR  
EXTENTS 'C'

## REDETERMINATION OF FOOTWAY. EXTENTS 'B'

1:1000 SCALE



## LOCATION PLAN

1:5000 SCALE

ROADS (SCOTLAND) ACT 1984

THE CITY OF EDINBURGH COUNCIL (MAYBURY ROAD, EDINBURGH)  
(REDETERMINATION OF MEANS OF EXERCISE OF PUBLIC RIGHT OF PASSAGE)  
ORDER 201 RSO/19/12  
Plan showing the length of road which is to be Redetermined in terms of the above Order, which  
will come into effect on \_ day of 201\_.  
Executed by The City of Edinburgh Council this \_ day of \_ 201\_

Plan 2 of 3

(witness)

Executive Director of Place

REV	DATE	REVISION	BY	CHK

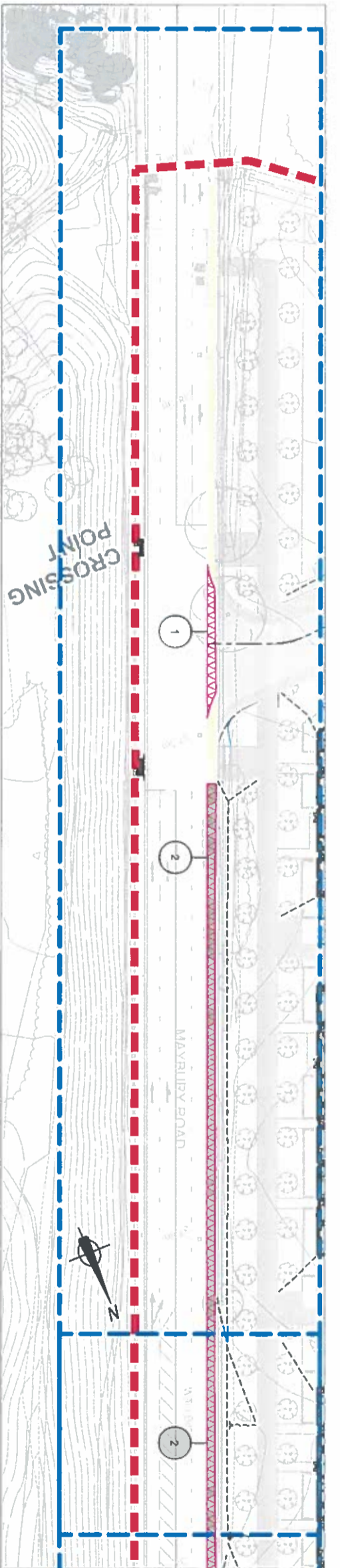
LEGEND	
	EXISTING FOOTWAY
	AREAS 1, 4 & 7 REDETERMINE FOOTWAY TO CARRIAGEWAY DETAILED ON RESIDENTIAL DEVELOPMENT R.C.C. APPLICATION
	AREAS 2, 3, 5 & 6 REDETERMINE FOOTWAY TO VERGE

**CALA MANAGEMENT Ltd  
& BDW TRADING Ltd**  
RESIDENTIAL DEVELOPMENT,  
CAMMO, EDINBURGH  
MAYBURY ROAD, REDETERMINATION  
OF FOOTWAY (SHEET 2 of 3)

**Goodson Associates**  
Tel: +44 (0)131 226 2044  
Fax: +44 (0)131 226 3107  
Email: edinburgh@goodsons.com  
Web: www.goodsons.com

Consulting Civil, Structural & Transportation Engineers  
53 Melville Street,  
Edinburgh, EH3 7HL  
Also at Aberdeen, Glasgow and Leeds.

DATE CREATED: JULY 19	SCALE: 1:1000	@ A3
CONTRACT No: P13692	DRAWING No: 745	REV:






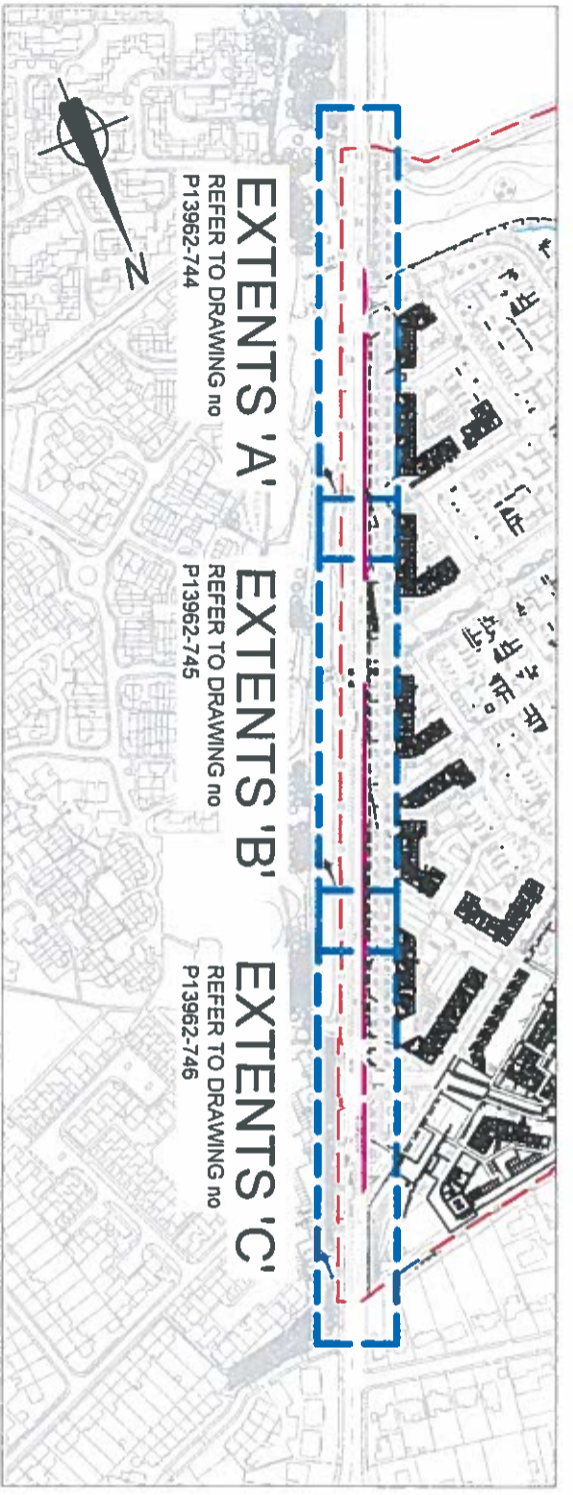
REFER TO DRAWING  
no P13692-745 FOR  
EXTENTS 'B'

## REDETERMINATION OF FOOTWAY. EXTENTS 'A'

1:1000 SCALE

**LEGEND**

-  EXISTING FOOTWAY
-  AREAS 1, 4 & 7  
REDETERMINE FOOTWAY TO  
CARRIAGEWAY  
DETAILED ON RESIDENTIAL  
DEVELOPMENT R.C.C. APPLICATION
-  AREAS 2, 3, 5 & 6  
REDETERMINE  
FOOTWAY TO VERGE



## LOCATION PLAN

1:5000 SCALE

ROADS (SCOTLAND) ACT 1984

THE CITY OF EDINBURGH COUNCIL (MAYBURY ROAD, EDINBURGH)  
(REDETERMINATION OF MEANS OF EXERCISE OF PUBLIC RIGHT OF PASSAGE)  
ORDER 201 RSO/19/12

Plan showing the length of road which is to be Redetermined in terms of the above Order, which  
will come into effect on day of 201  
Executed by The City of Edinburgh Council this day of 201

Plan 1 of 3

(witness)

Executive Director of Place

REV	DATE	REVISION	BY	CHK

**CALA MANAGEMENT Ltd & BDW TRADING Ltd**  
RESIDENTIAL DEVELOPMENT,  
CAMMO, EDINBURGH

**MAYBURY ROAD, REDETERMINATION OF FOOTWAY (SHEET 1 of 3)**

**Goodson Associates**  
Tel: +44 (0)131 226 2044  
Fax: +44 (0)131 226 3107  
Email: edinburgh@goodsons.com  
Web: www.goodsons.com

Consulting Civil, Structural & Transportation Engineers  
53 Melville Street,  
Edinburgh, EH3 7HL  
Also at Aberdeen, Glasgow and Leeds.

DATE CREATED: JULY 19	SCALE: 1:1000	@ A3
CONTRACT No: P13692	DRAWING No: 744	REV