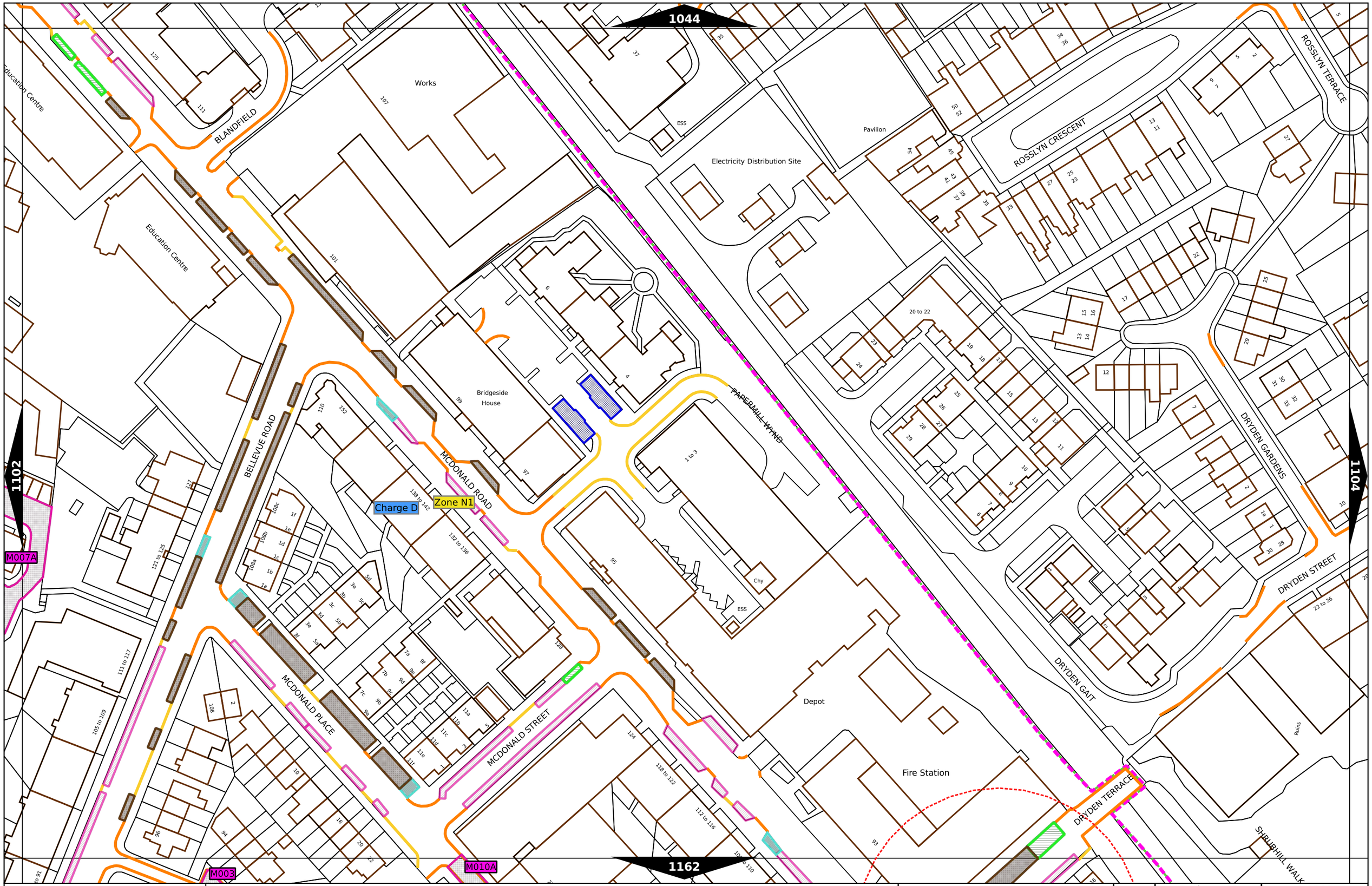

EDINBURGH
THE CITY OF EDINBURGH COUNCIL

The City of Edinburgh Council (Traffic Regulation; Restrictions on Waiting, Loading and Unloading, Stopping and Parking Places) Designation and Traffic Regulation Order 2018

This map is based upon Ordnance Survey material with the permission of Ordnance Survey on behalf of HMSO Crown copyright and database right. All rights reserved. Licence number - 100023420

N

Scale at A3	1:1000
Print Date	27-Mar-2019
Map Tile	1103
Version	2
Status	PROPOSED

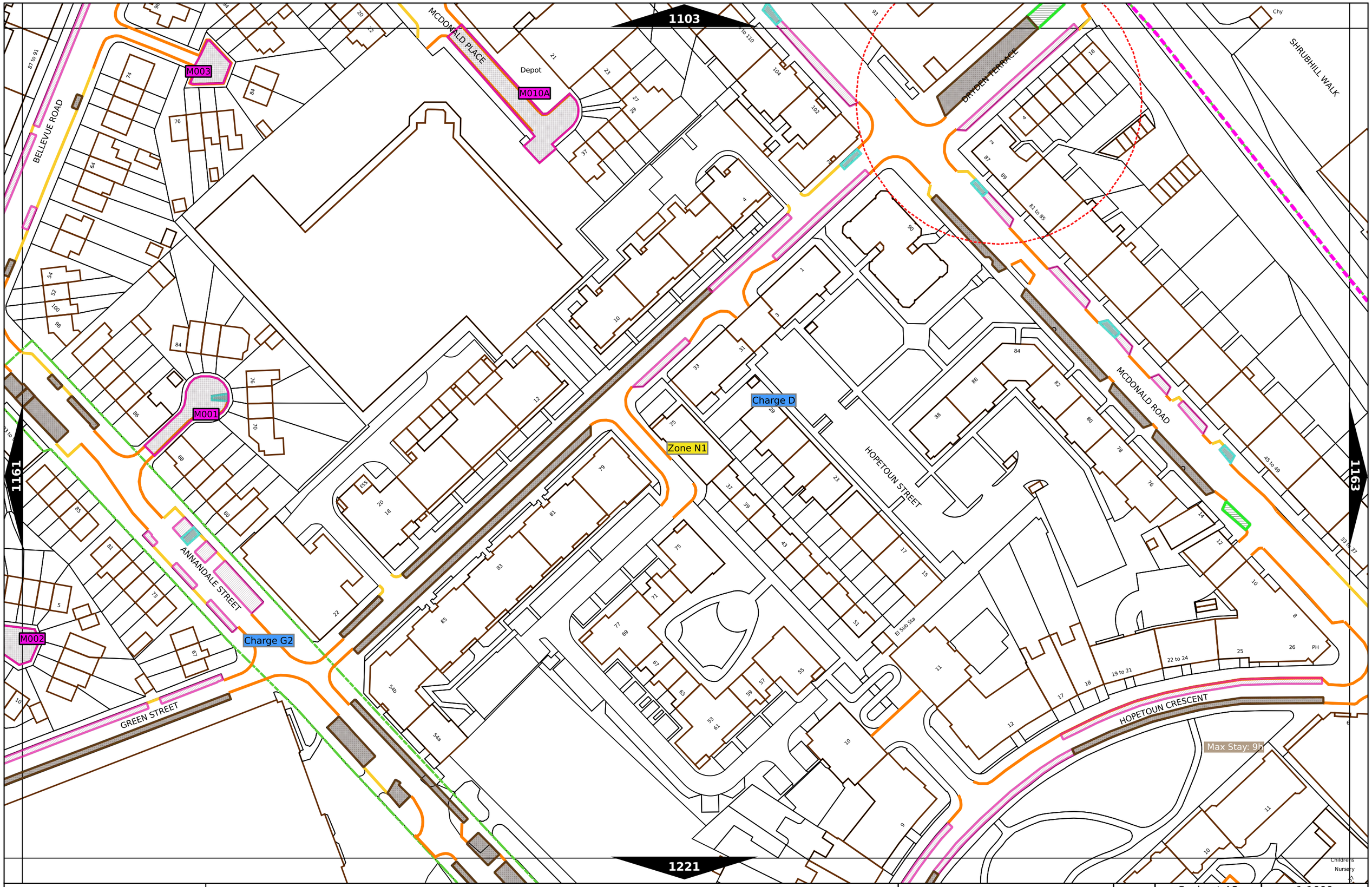

EDINBVRGH
THE CITY OF EDINBURGH COUNCIL

The City of Edinburgh Council (Traffic Regulation; Restrictions on Waiting, Loading and Unloading, Stopping and Parking Places) Designation and Traffic Regulation Order 2018

This map is based upon Ordnance Survey material with the permission of Ordnance Survey on behalf of HMSO Crown copyright and database right. All rights reserved. Licence number - 100023420

N

Scale at A3	1:1000
Print Date	27-Mar-2019
Map Tile	1162
Version	2
Status	PROPOSED

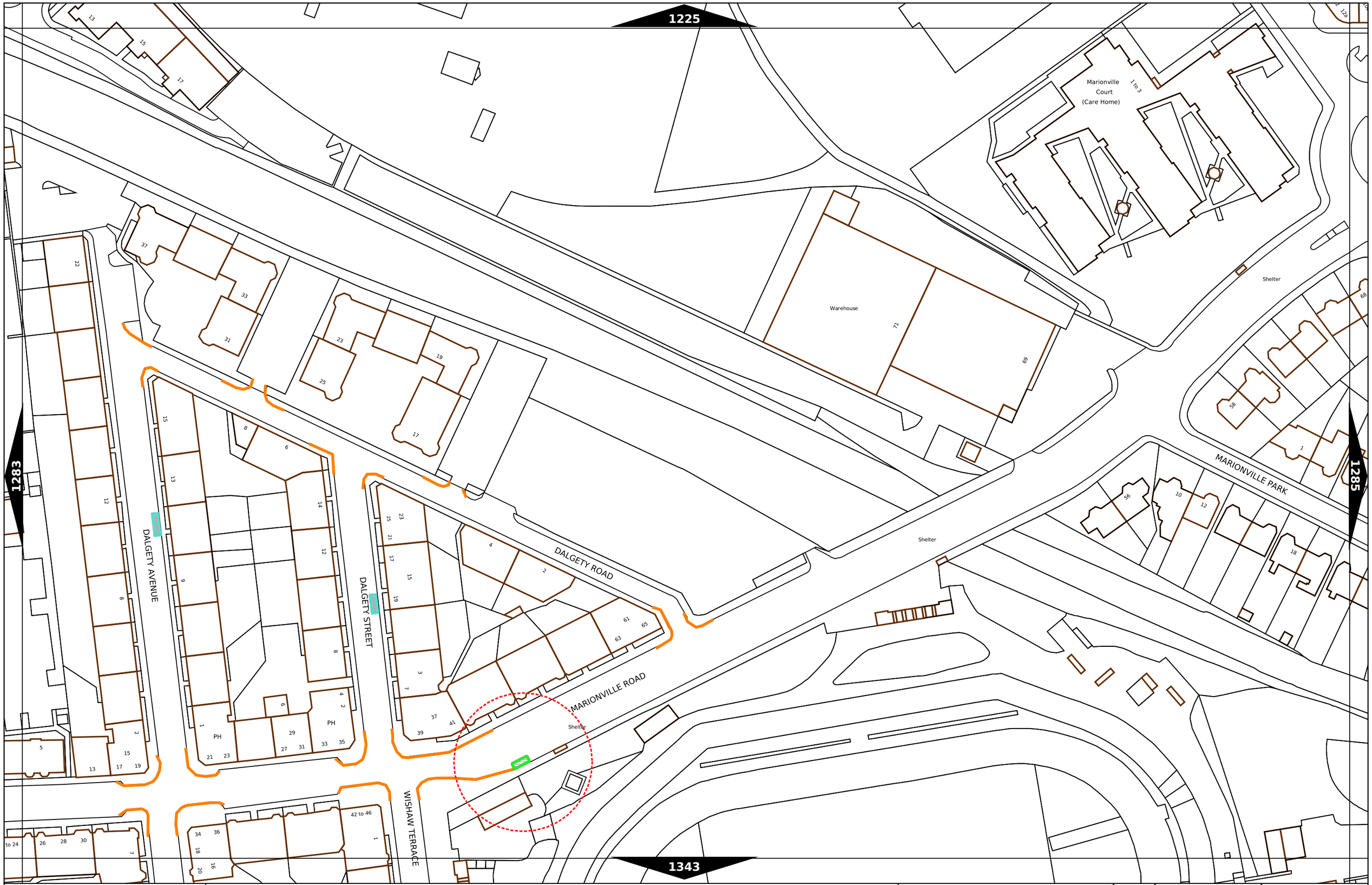

EDINBVRGH
THE CITY OF EDINBURGH COUNCIL

The City of Edinburgh Council (Traffic Regulation; Restrictions on Waiting, Loading and Unloading, Stopping and Parking Places) Designation and Traffic Regulation Order 2018

This map is based upon Ordnance Survey material with the permission of Ordnance Survey on behalf of HMSO Crown copyright and database right. All rights reserved. Licence number - 100023420

N

Scale at A3	1:1000
Print Date	27-Mar-2019
Map Tile	1284
Version	2
Status	PROPOSED

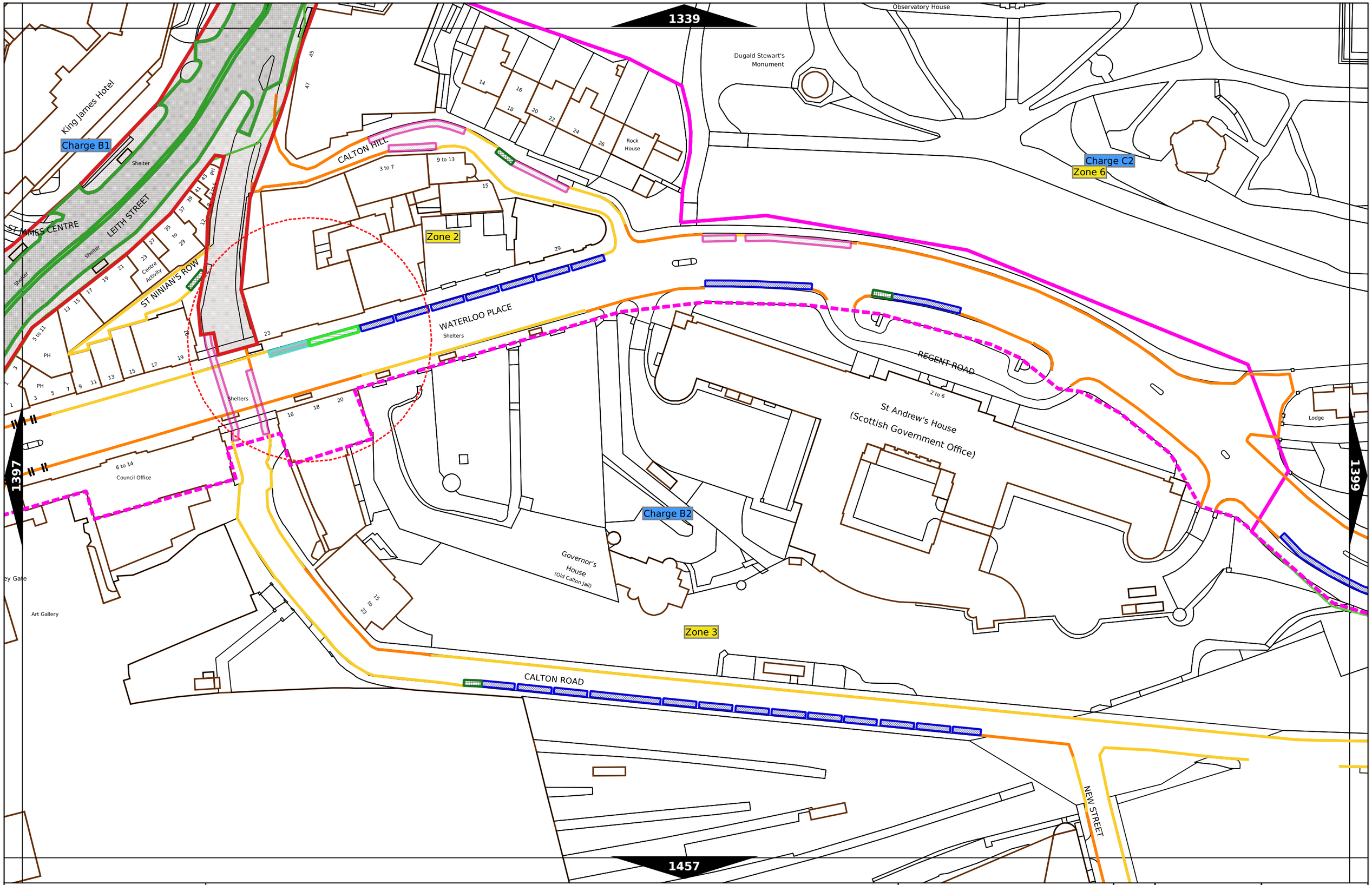

EDINBVRGH
THE CITY OF EDINBURGH COUNCIL

The City of Edinburgh Council (Traffic Regulation; Restrictions on Waiting, Loading and Unloading, Stopping and Parking Places) Designation and Traffic Regulation Order 2018

This map is based upon Ordnance Survey material with the permission of Ordnance Survey on behalf of HMSO Crown copyright and database right. All rights reserved. Licence number - 100023420

N

Scale at A3	1:1000
Print Date	27-Mar-2019
Map Tile	1398
Version	2
Status	PROPOSED

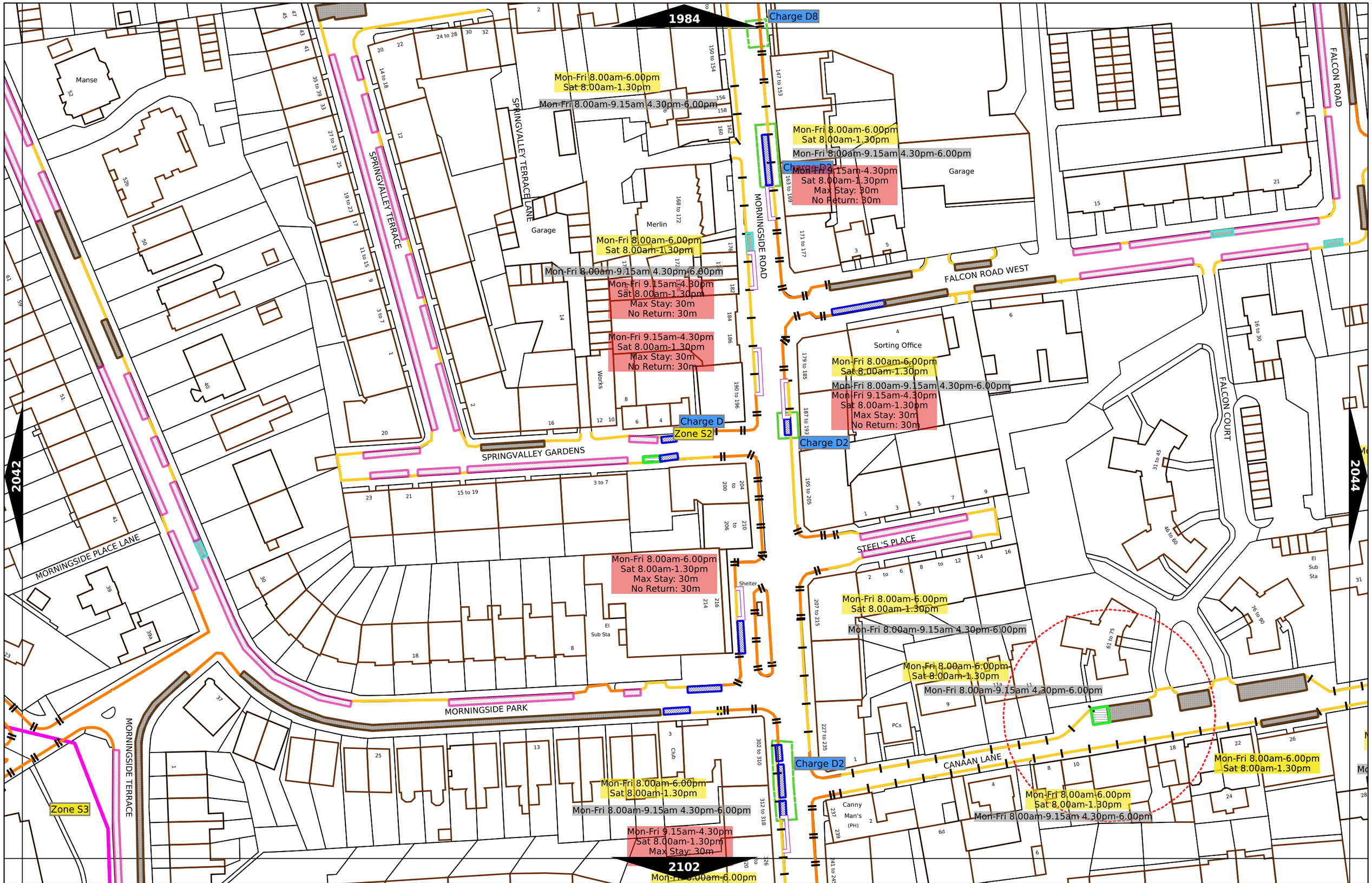

EDINBVRGH
THE CITY OF EDINBURGH COUNCIL

The City of Edinburgh Council (Traffic Regulation; Restrictions on Waiting, Loading and Unloading, Stopping and Parking Places) Designation and Traffic Regulation Order 2018

This map is based upon Ordnance Survey material with the permission of Ordnance Survey on behalf of HMSO Crown copyright and database right. All rights reserved. Licence number - 100023420

N

Scale at A3	1:1000
Print Date	27-Mar-2019
Map Tile	2043
Version	2
Status	PROPOSED