



PROJECT

CYCLE AND WALKING IMPROVEMENTS ON GRANGE ROAD

CLIENT

• EDINBURGH •
THE CITY OF EDINBURGH COUNCIL

CONSULTANT

AECOM
1 Tanfield
EDINBURGH, EH3 5DA
+44 (0) 131 301 8600 tel
+44 (0) 131 301 8699 fax
www.aecom.com

NOTES

IR	DATE	CLIENT COMMENTS ISSUED FOR APPROVAL DESCRIPTION
2	15/01/2019	
1	04/12/2017	

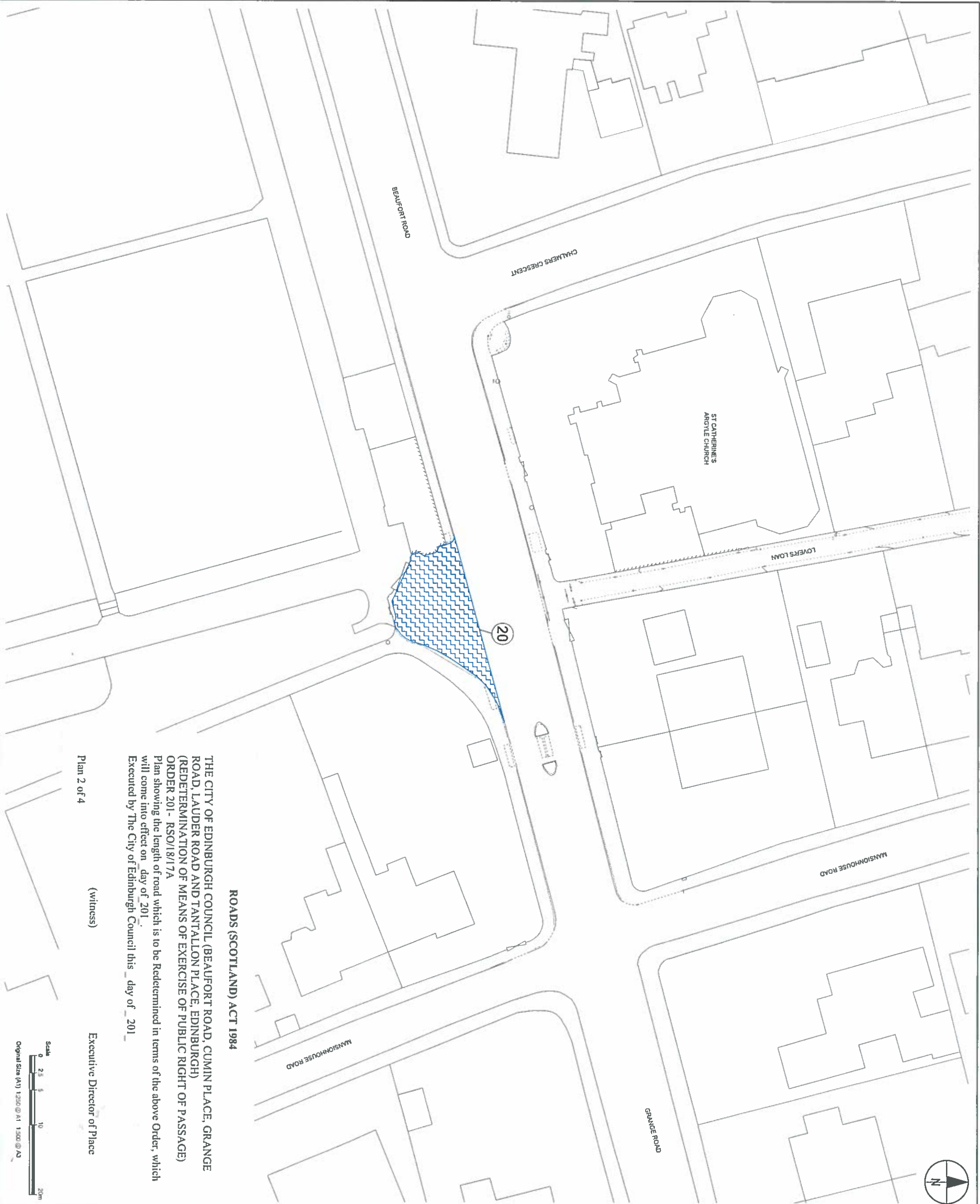
ISSUE/REVISION

SHEET TITLE

1.1 GRANGE ROAD
RE-DETERMINATION LOCATION PLAN
SHEET 1 OF 4

SHEET NUMBER

60487449-DD-C-WP1-1.1-R50-001



ROADS (SCOTLAND) ACT 1984

THE CITY OF EDINBURGH COUNCIL (BEAUFORT ROAD, CUMIN PLACE, GRANGE ROAD, LAUDER ROAD AND TANTALLON PLACE, EDINBURGH)
(REDETERMINATION OF MEANS OF EXERCISE OF PUBLIC RIGHT OF PASSAGE)
ORDER 201- RSO/18/17A

Plan showing the length of road which is to be Redetermined in terms of the above Order, which will come into effect on day of 201_.

Executed by The City of Edinburgh Council this _ day of _ 201_

Plan 2 of 4

(witness)

Executive Director of Place



AECOM

PROJECT

CYCLE AND
WALKING
IMPROVEMENTS ON
GRANGE ROAD

CLIENT

•EDINBURGH•
THE CITY OF EDINBURGH COUNCIL

CONSULTANT

AECOM
1 Tanfield
EDINBURGH EH3 5DA
+44 (0) 131 301 8800 tel
+44 (0) 131 301 8599 fax
www.aecom.com

NOTES

 Existing carriageway
redetermined as footway
(20)

ISSUE/REVISION

NO	DATE	DESCRIPTION
1	04/12/2017	ISSUED FOR APPROVAL
2	15/01/2019	CLIENT COMMENTS

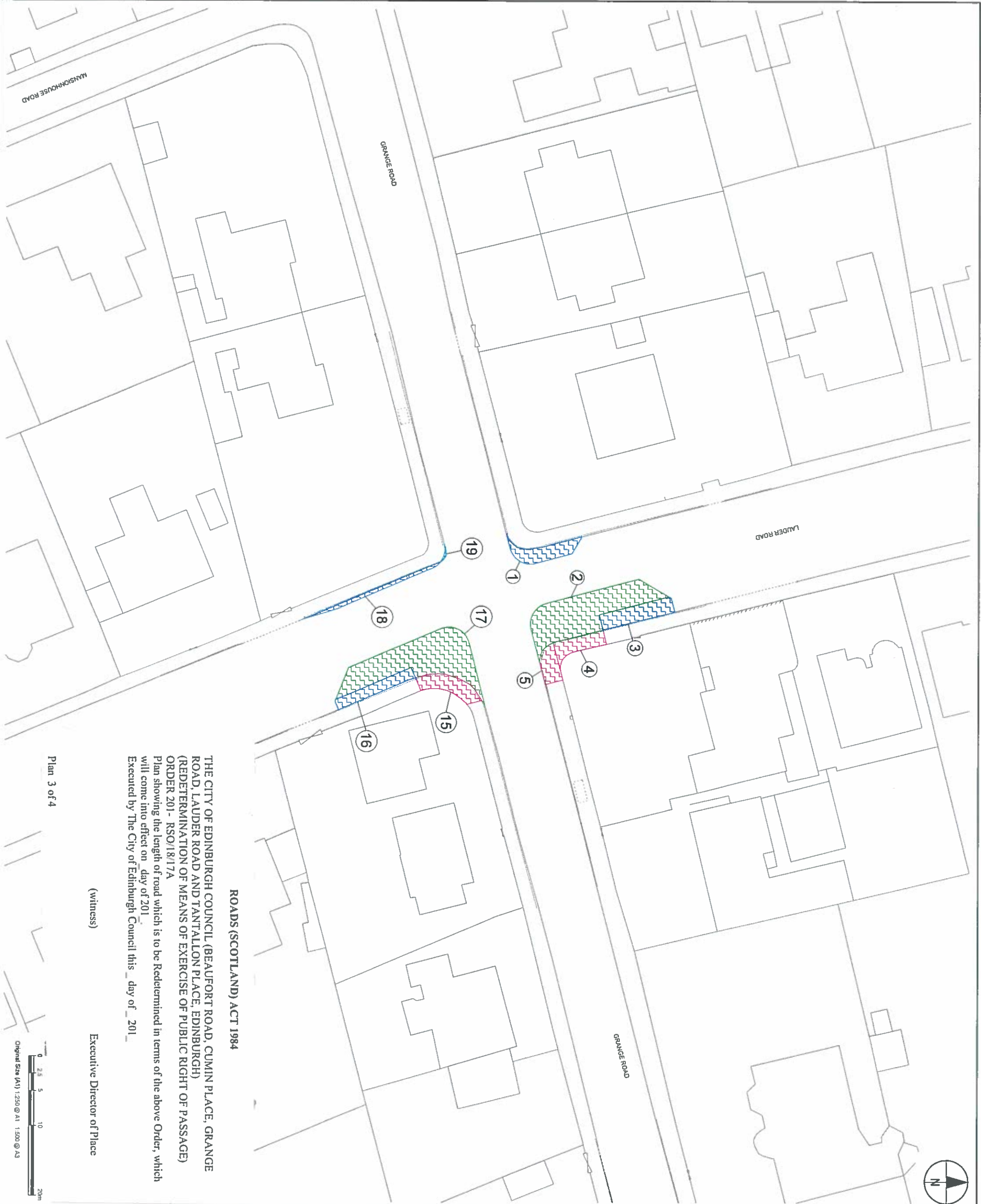
KEY PLAN

SHEET TITLE

1.1 LOVERS LOAN AT GRANGE ROAD
RE-DETERMINATION PLAN
SHEET 2 OF 4

SHEET NUMBER

60487449-DD-C-WP1-1.1-RSO-002



ROADS (SCOTLAND) ACT 1984

THE CITY OF EDINBURGH COUNCIL (BEAUFORT ROAD, CUMIN PLACE, GRANGE ROAD, LAUDER ROAD AND TANTALLON PLACE, EDINBURGH) (REDETERMINATION OF MEANS OF EXERCISE OF PUBLIC RIGHT OF PASSAGE) ORDER 201 - RSO/18/17A

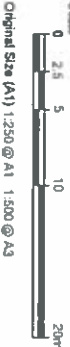
Plan showing the length of road which is to be Redetermined in terms of the above Order, which will come into effect on _ day of 201_

Executed by The City of Edinburgh Council this _ day of _ 201_

(witness)

Executive Director of Place

Plan 3 of 4



Original Size (A1) 1:250 @ A1 1:500 @ A3

AECOM

PROJECT

CYCLE AND WALKING IMPROVEMENTS ON GRANGE ROAD

CLIENT

• EDINBURGH •
THE CITY OF EDINBURGH COUNCIL

CONSULTANT

AECOM
1 Telford
EDINBURGH EH3 5DA
+44 (0) 131 301 8500 tel
+44 (0) 131 301 8599 fax
www.aecom.com

NOTES

- Existing carriageway redetermined as footway (1, 3, 18, 19)
- Existing carriageway redetermined as cycletrack (2, 17)
- Existing footway redetermined as cycletrack (4, 5, 15)
- Existing footway redetermined as carriageway (19)

ISSUE/REVISION

NO	DATE	DESCRIPTION
1	04/12/2017	ISSUED FOR APPROVAL
2	15/01/2019	CLIENT COMMENTS

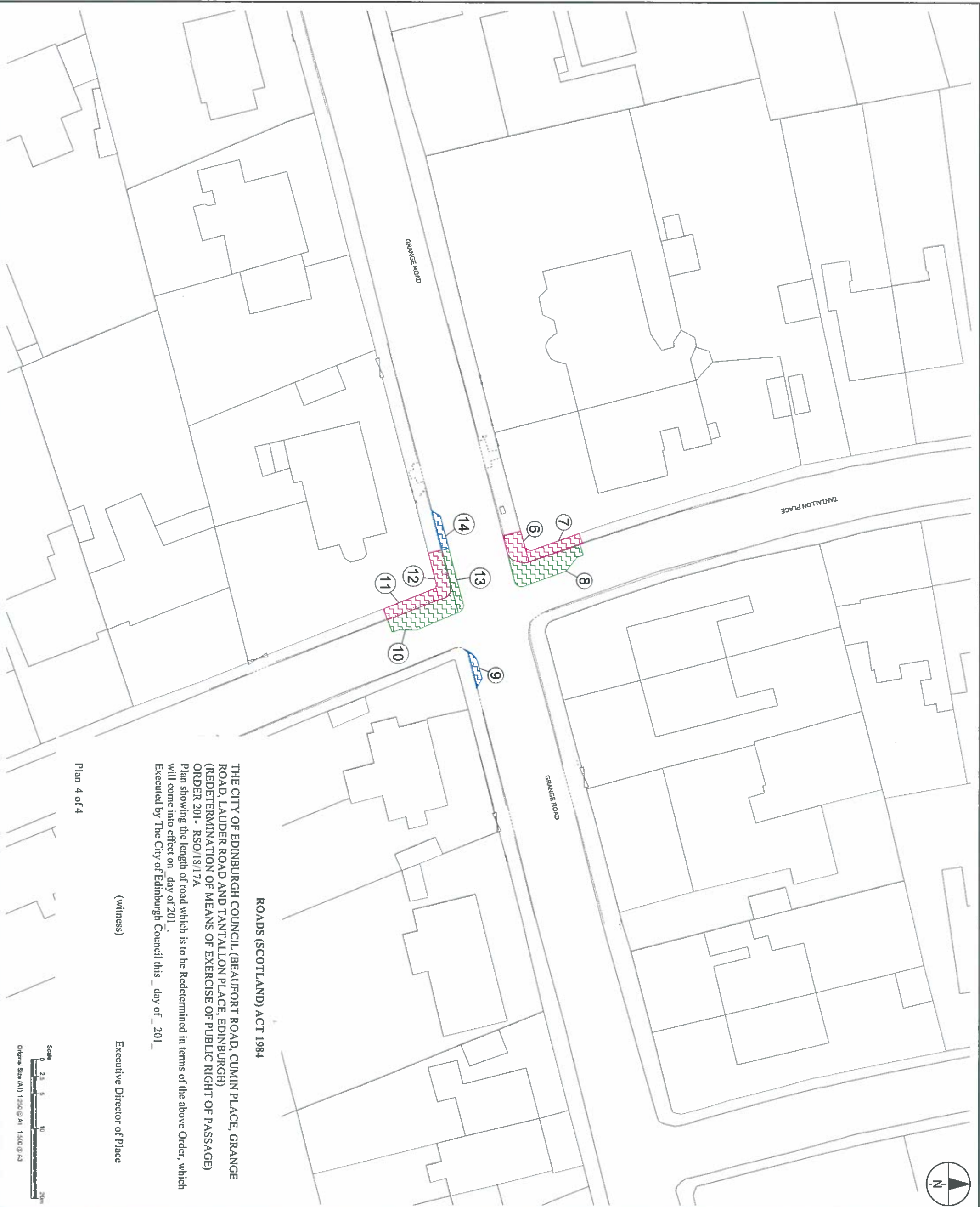
KEY PLAN

SHEET TITLE

1.1 GRANGE ROAD AT LAUDER ROAD
RE-DETERMINATION PLAN
SHEET 3 OF 4

SHEET NUMBER

60487449-DD-C-WP1-1.1-RSO-003



ROADS (SCOTLAND) ACT 1984

THE CITY OF EDINBURGH COUNCIL (BEAUFORT ROAD, CUMIN PLACE, GRANGE ROAD, LAUDER ROAD AND TANTALLON PLACE, EDINBURGH)
(REDETERMINATION OF MEANS OF EXERCISE OF PUBLIC RIGHT OF PASSAGE)
ORDER 201 - RSO/18/17A

Plan showing the length of road which is to be Redetermined in terms of the above Order, which will come into effect on _ day of 201_.

Executed by The City of Edinburgh Council this _ day of _ 201_

(witness)

Executive Director of Place

Plan 4 of 4

Scale
0 2.5 5 10 20m
Original Size (A1) 1:250 @ A1 1:500 @ A3

AECOM

PROJECT

CYCLE AND WALKING IMPROVEMENTS ON GRANGE ROAD

CLIENT

•EDINBURGH•
THE CITY OF EDINBURGH COUNCIL

CONSULTANT

AECOM
1 Tanfield
EDINBURGH EH3 5DA
+44 (0) 131 301 8500 tel
+44 (0) 131 301 8559 fax
www.aecom.com

NOTES

- Existing cartilageway redetermined as footway (9, 14)
- Existing cartilageway redetermined as cycletrack (8, 10, 13)
- Existing footway redetermined as cycletrack (6, 7, 11, 12)

ISSUE/REVISION

NO	DATE	DESCRIPTION
1	04/12/2017	ISSUED FOR APPROVAL
2	15/01/2018	CLIENT COMMENTS

KEY PLAN

SHEET TITLE

1.1 GRANGE RD AT TANTALLON PL
RE-DETERMINATION PLAN
SHEET 4 OF 4

SHEET NUMBER

60487449-DD-C-WP1-1.1-RSO-004