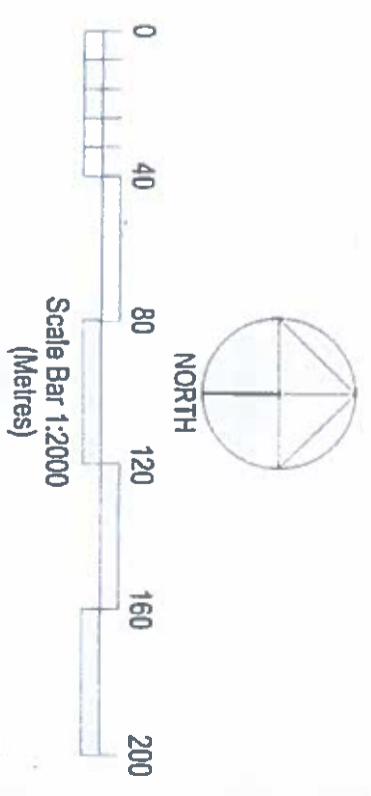


THE CITY OF EDINBURGH COUNCIL (LC90, RIGHT OF WAY AND CORE PATH, LITTLE FRANCE TO GREENDYKES, EDINBURGH) (STOPPING UP) ORDER 2018 – PO/18/04

Plan showing the length of roads stopped up in terms of the above Order. Executed by The City of Edinburgh Council This Twenty-third day of October Two thousand and eighteen.

(witness) Chief Planning Officer  
 Plan 1 of 3



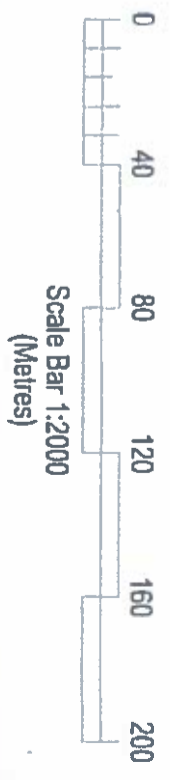


THE CITY OF EDINBURGH COUNCIL (LC90, RIGHT OF WAY AND CORE PATH, LITTLE FRANCE TO GREENDYKES, EDINBURGH) (STOPPING UP) ORDER 2018 - PO/18/04

Plan showing the length of new road provided in terms of the above Order. Executed by The City of Edinburgh Council This Twenty-third day of October Two thousand and eighteen.

(witness) Chief Planning Officer

Plan 2 of 3



**PERSIMMON**  
we make a home

**GREENDYKES, EDINBURGH**

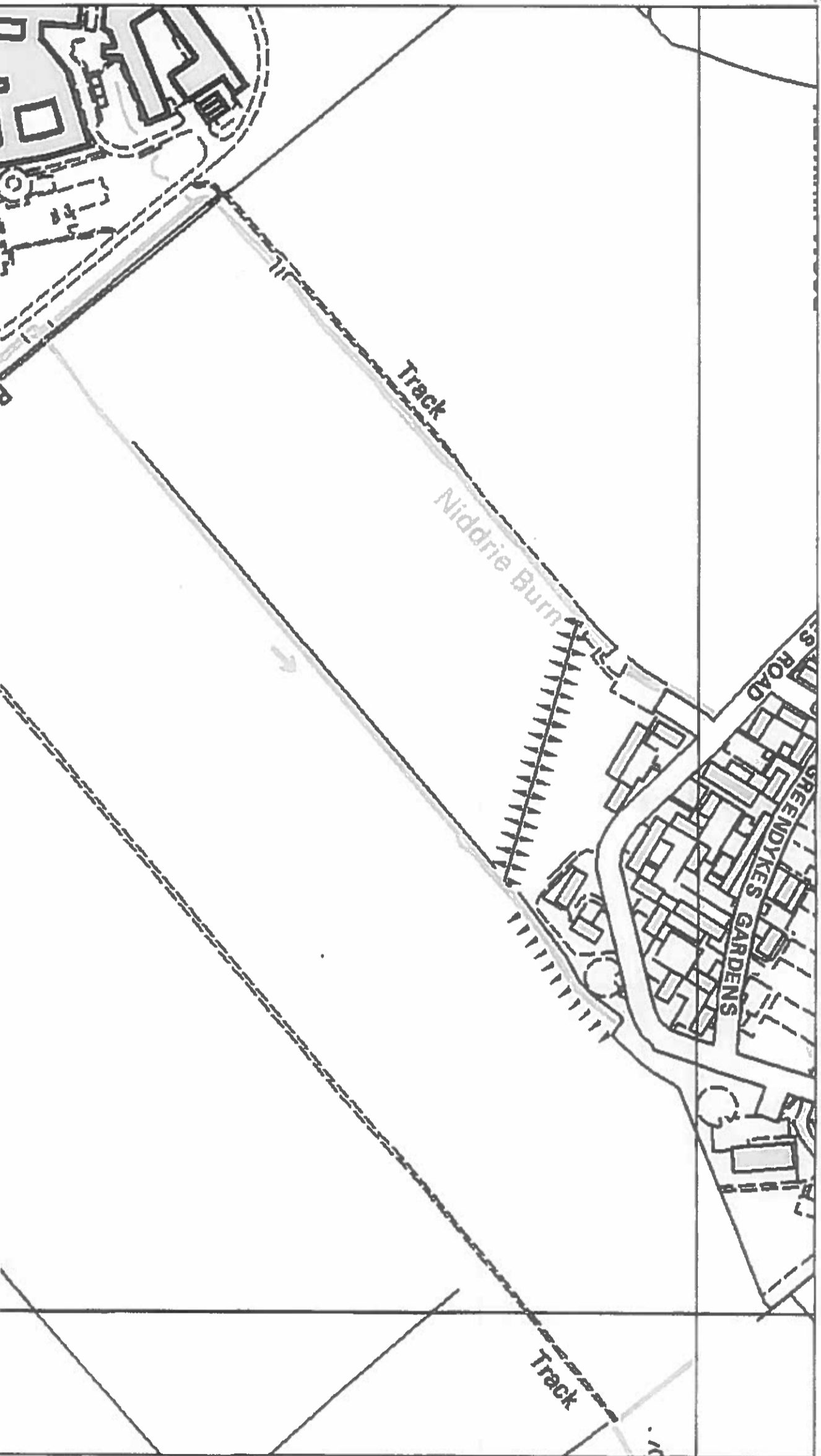
**PUBLIC RIGHT OF WAY - NEW ROUTE**  
GE(MP)90-02 Rev B



**New Route of LC90**  
**Public Right of Way**

Persimmon Homes East Scotland  
Unit 1  
Wester Inch Business Park  
Old Well Court  
Bathgate  
EH48 2JQ  
Tel: 01506 638300

NOTES



# Edmonstone

THE CITY OF EDINBURGH COUNCIL (LC90, RIGHT OF WAY AND CORE PATH, LITTLE FRANCE TO GREENDYKES, EDINBURGH) (STOPPING UP) ORDER 2018 - PO/18/04

Plan showing the location of roads to be stopped up in terms of the above Order. Executed by The City of Edinburgh Council This Twenty-third day of October Two thousand and eighteen.

(witness)  
 Chief Planning Officer  
 Plan 3 of 3



Scale: 1:3000



Date: 17/09/18

The material contained in this plan has been reproduced from an Ordnance Survey map with the permission of the Controller of HMSO. Crown Copyright.

Drawn By:

Drawing No:

• EDINBURGH •

THE CITY OF EDINBURGH COUNCIL  
 City Development Department  
 1 Lothian Street, Edinburgh EH1 1ZL  
 Tel: 011 738 3000

GREENDYKES, EDINBURGH  
 LOCATION PLAN