

NOTES

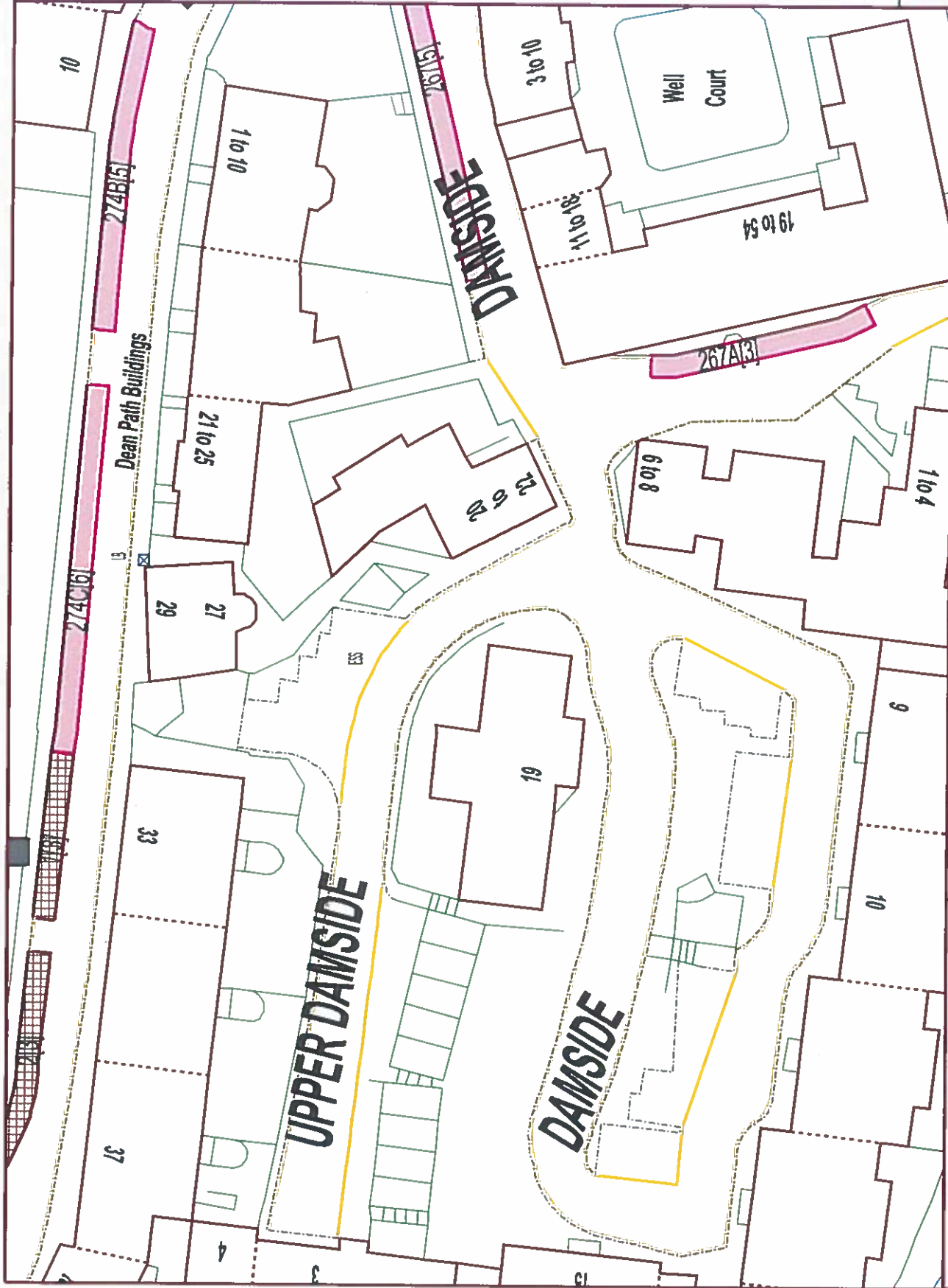
REDEFINE DEFINITION OF UPPER DAMSIDE

Produced using Smallworld GIS

Date: 26/01/2017

Drawn By:

Dwg No:



1:500

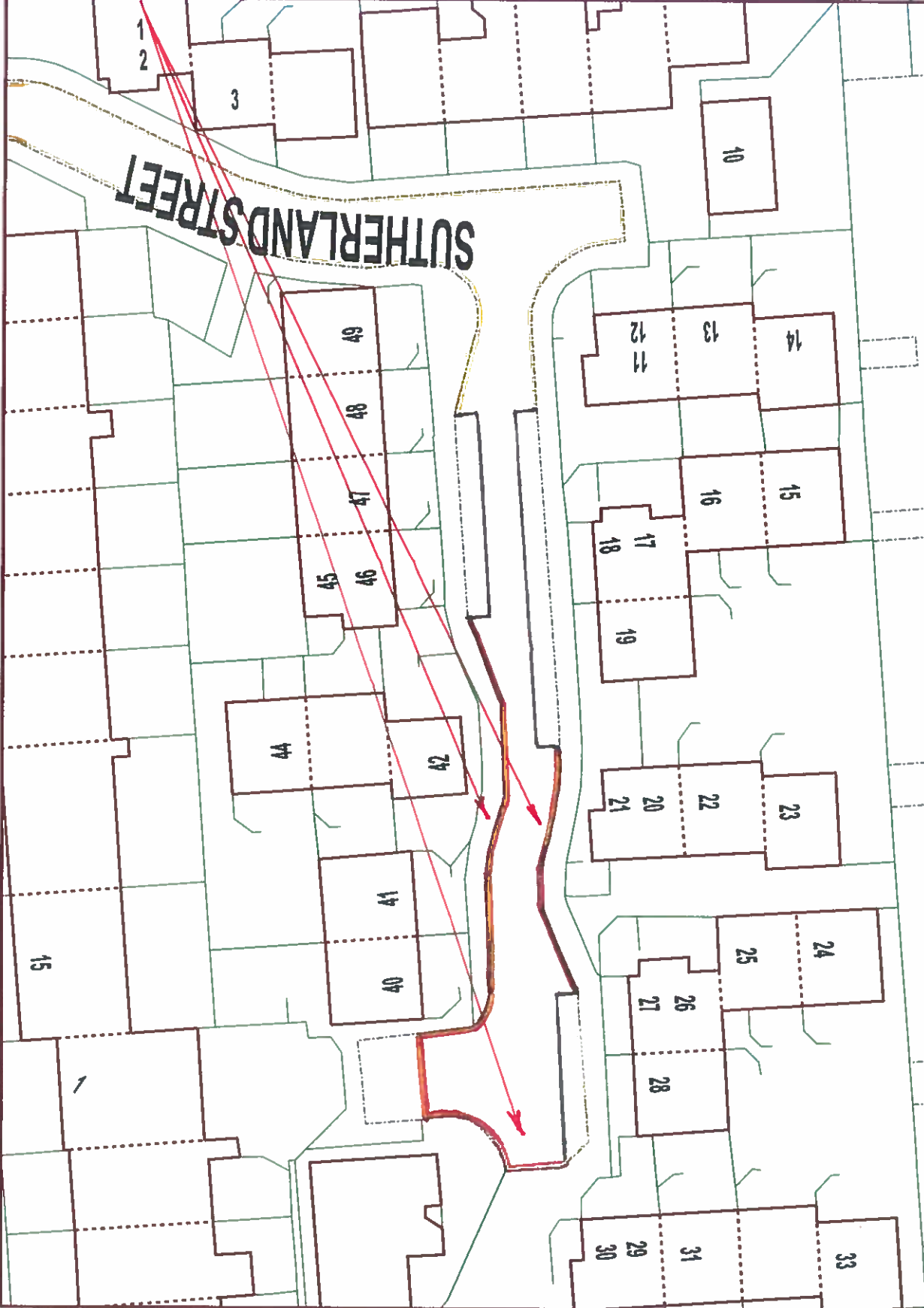
The material contained in this plan has been reproduced from an Ordnance Survey map with the permission of the Controller of HMSO. Crown Copyright.

UPPER DAMSIDE  
WAITING RESTRICTIONS

**EDINBURGH**  
THE CITY OF EDINBURGH COUNCIL  
Services for Communities  
4 East Market Street, Edinburgh EH8 8DH  
Tel: 0131 200 2000

NOTES

INTRODUCE DOUBLE YELLOW  
LINE WAITING RESTRICTIONS



Produced using Smallworld GIS



Date: 10/01/2017

Drawn By:

Dwg No:



1:500

The content contained in this plan has been prepared from an Ordnance Survey plan with the permission of the Controller of HMSO. Crown Copyright.

WAITING RESTRICTIONS  
SUTHERLAND STREET

**EDINBURGH**  
THE CITY OF EDINBURGH COUNCIL  
Services for Communities,  
4 East Market Street, Edinburgh EH8 8DH  
Tel: 0131 200 2000

**NOTES**

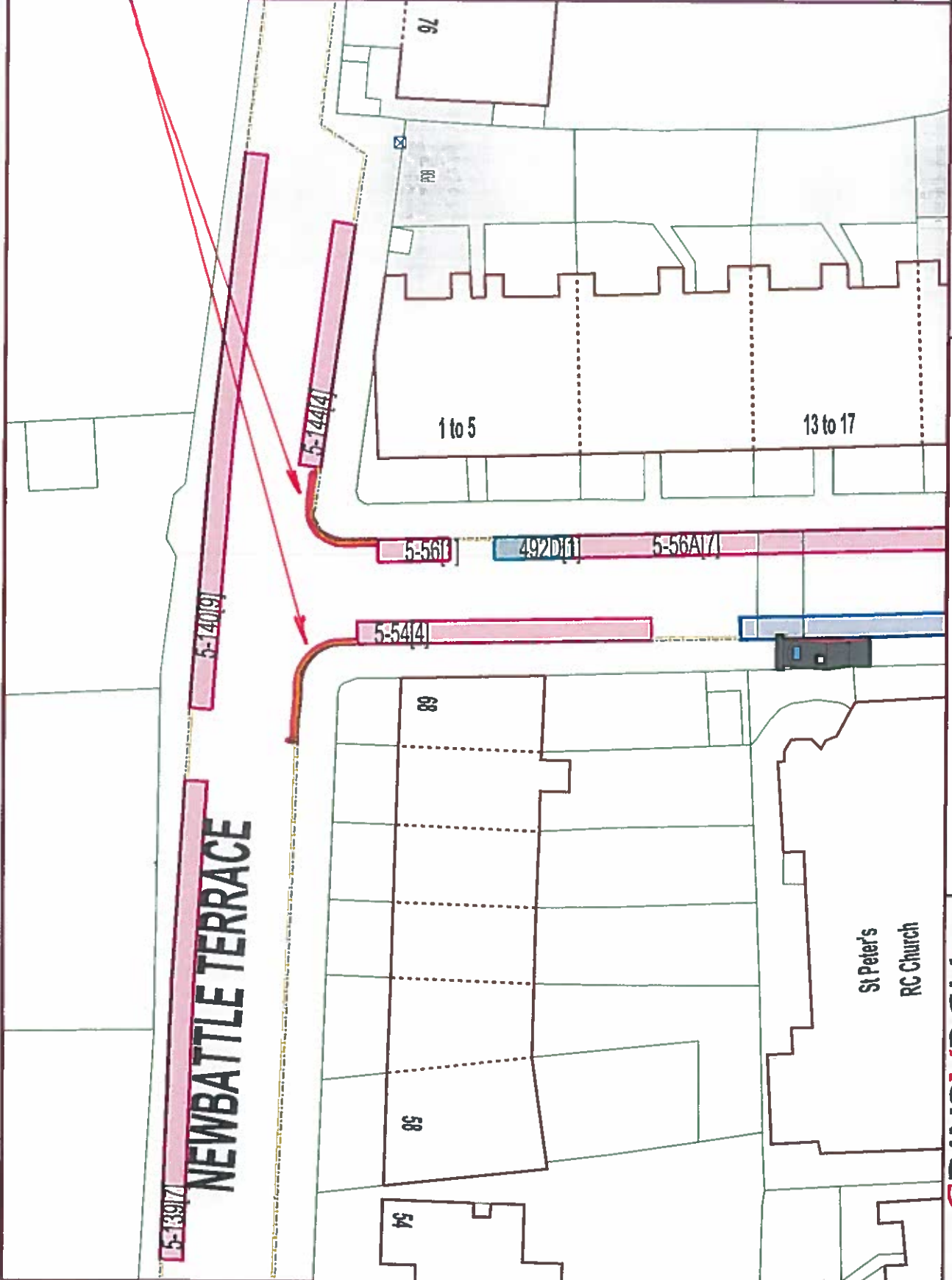
INTRODUCE DOUBLE YELLOW  
LINE WAITING RESTRICTIONS  
AT JUNCTION

Produced using Smallworld GIS

Date: 09/01/2017

Drawn By:

Dwg No:



N

1:500

The material contained in this plan has been reproduced from an Ordnance Survey map with the permission of the Controller of HMSO. Crown Copyright.

**WAITING RESTRICTIONS  
NEWBATTLE TERRACE / FALCON GARDENS**

**EDINBURGH**  
THE CITY OF EDINBURGH COUNCIL  
Services for Communities,  
4 East Market Street, Edinburgh EH1 8DH  
Tel: 0131 200 2000

St Peter's  
RC Church

**NEWBATTLE TERRACE**

NOTES

REDEFINE LENGTHS OF SHARED USE PARKING PLACES

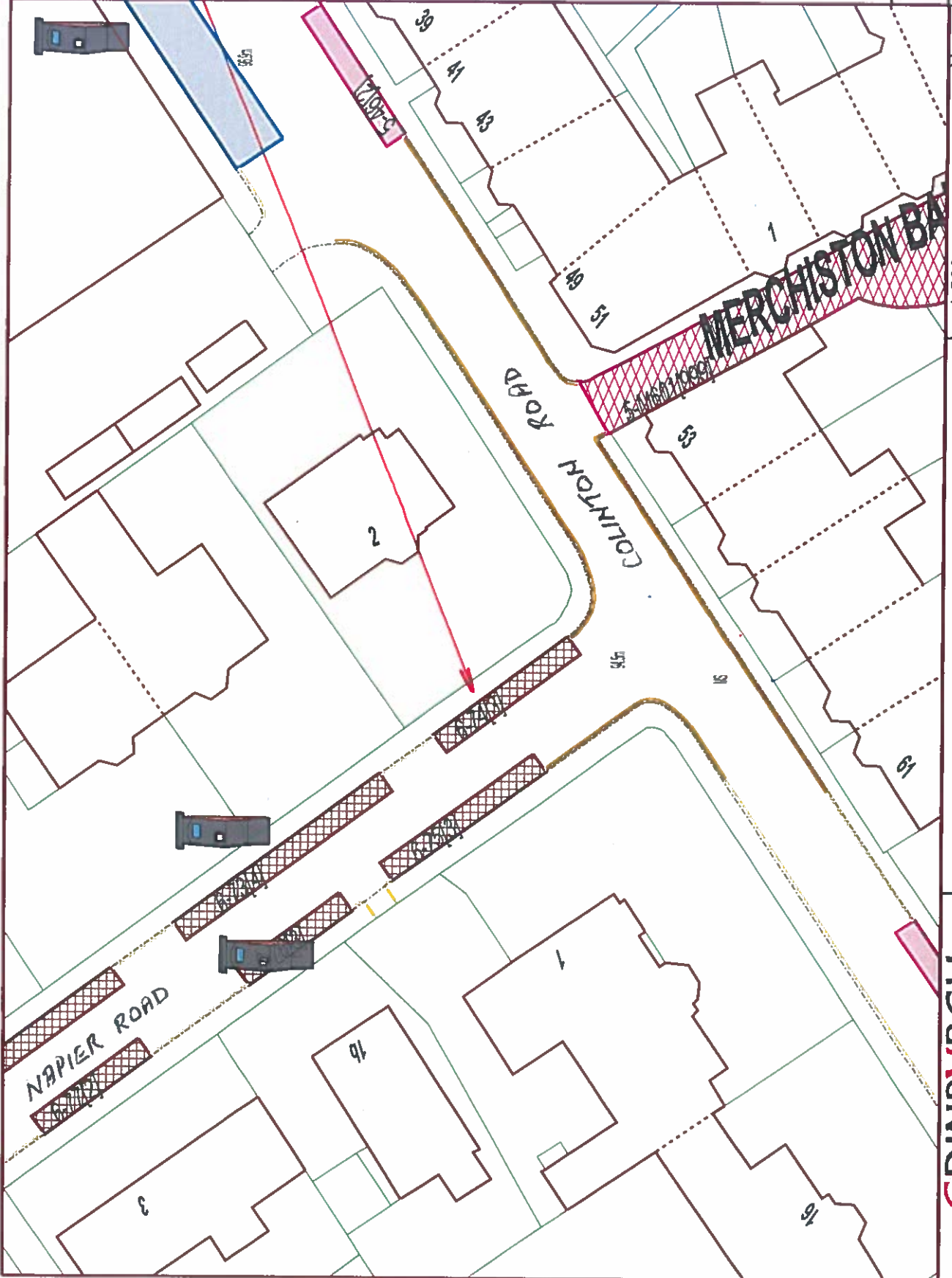
Produced using Smallworld GIS



Date: 26/01/2017

Drawn By:

Dwg No:



N

1:500

The material contained in this plan has been reproduced from an Ordnance Survey map with the permission of the Controller of HMSO. Crown Copyright.

NAPIER ROAD

WAITING RESTRICTIONS

**EDINBURGH**  
 THE CITY OF EDINBURGH COUNCIL  
 Services for Communities,  
 4 East Market Street, Edinburgh EH1 8DH  
 Tel: 0131 200 2000

# NOTES

ALTER PARKING PLACES TO ALLOW ACCESS TO SCHOOL

Produced using Smallworld GIS

Date: 24/03/2017

Drawn By:

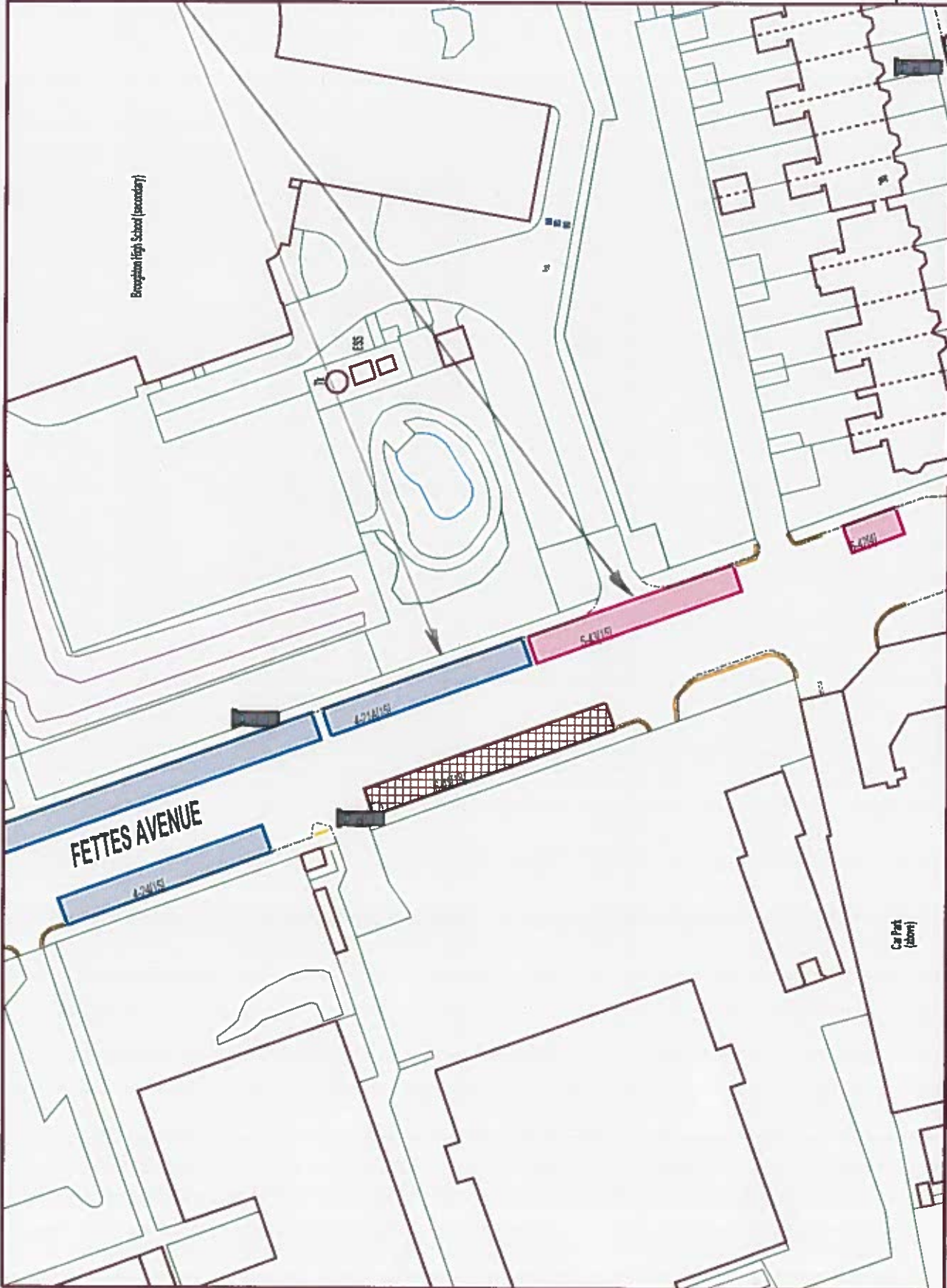
Dwg No:

1:1000

The material contained in this plan has been reproduced from an Ordnance Survey map with the permission of the Controller of HMSO. Crown Copyright.

## WAITING RESTRICTIONS FETTES AVENUE

**EDINBURGH**  
THE CITY OF EDINBURGH COUNCIL  
Services for Communities,  
4 East Market Street, Edinburgh EH8 8DN  
Tel: 0131 200 2000



Broughton High School (secondary)

FETTES AVENUE

Car Park  
(above)

**NOTES**

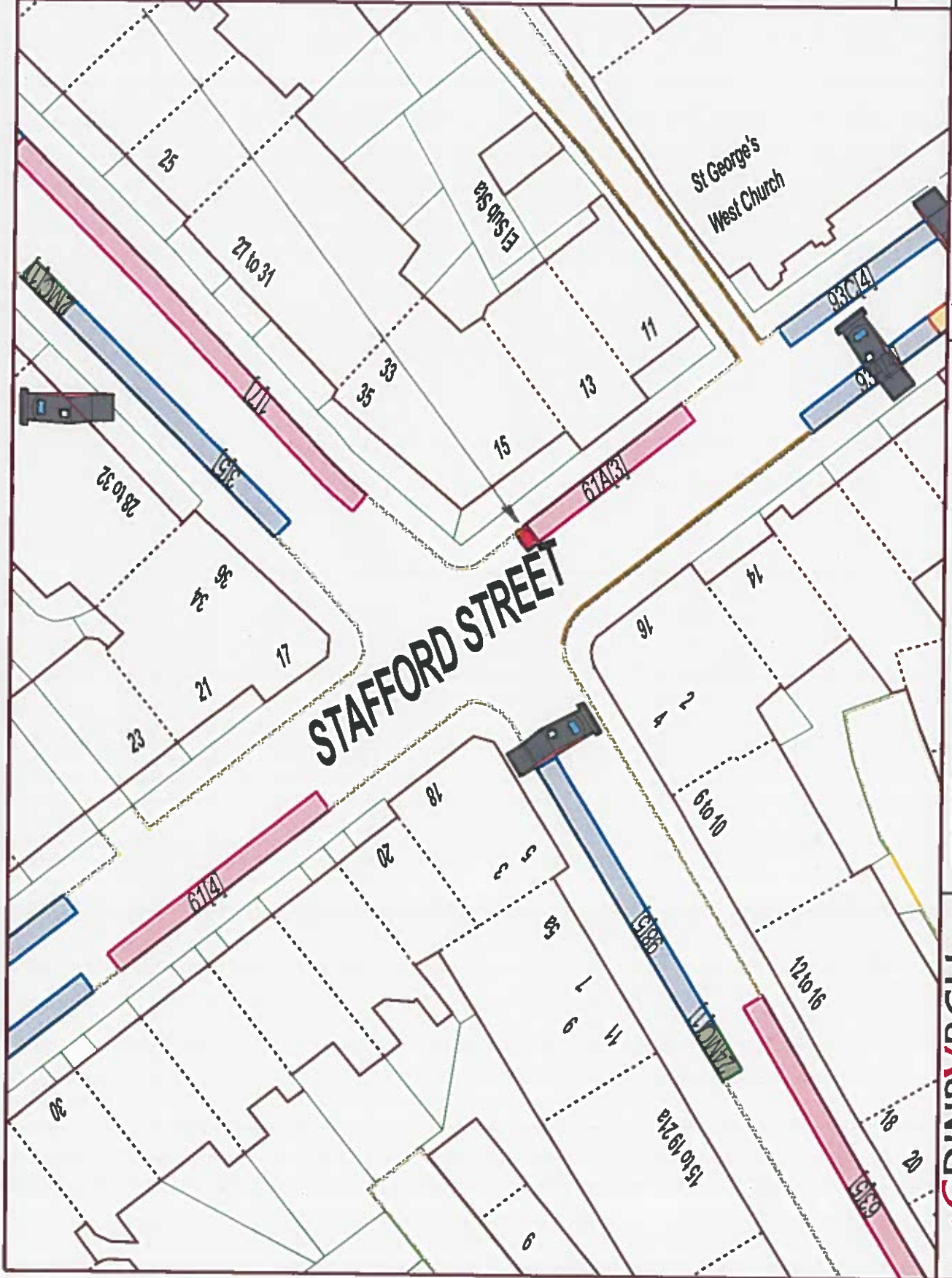
EXTEND PERMIT HOLDER  
PARKING PLACE BY 1m TO  
ALLOW 4 CARS TO PARK  
WITHIN THE BAY

Produced using Smithworld GIS

Date: 10/03/2017

Drawn By:

Dwg No:



1:500

The material contained in this plan has been reproduced from an Ordnance Survey map with the permission of the Controller of HMSO. Crown Copyright.

**WAITING RESTRICTIONS  
STAFFORD STREET**

**EDINBURGH**  
THE CITY OF EDINBURGH COUNCIL  
Services for Communities,  
4 East Market Street, Edinburgh EH8 6DH  
Tel: 0131 200 2000

NOTES

REDEFINE WIDTH OF PERMIT  
HOLDER PARKING PLACES

Produced using SmartWorld GIS

Date: 24/03/2017

Drawn By:

Dwg No:



1:500

The material contained in this plan has been reproduced from an Ordnance Survey map with the permission of the Controller of HMSO. Crown Copyright.

WAITING RESTRICTIONS  
ANN STREET


**EDINBURGH**  
 THE CITY OF EDINBURGH COUNCIL  
 Services for Communities,  
 4 East Market Street, Edinburgh EH10 0DN  
 Tel: 0131 200 2000

**NOTES**

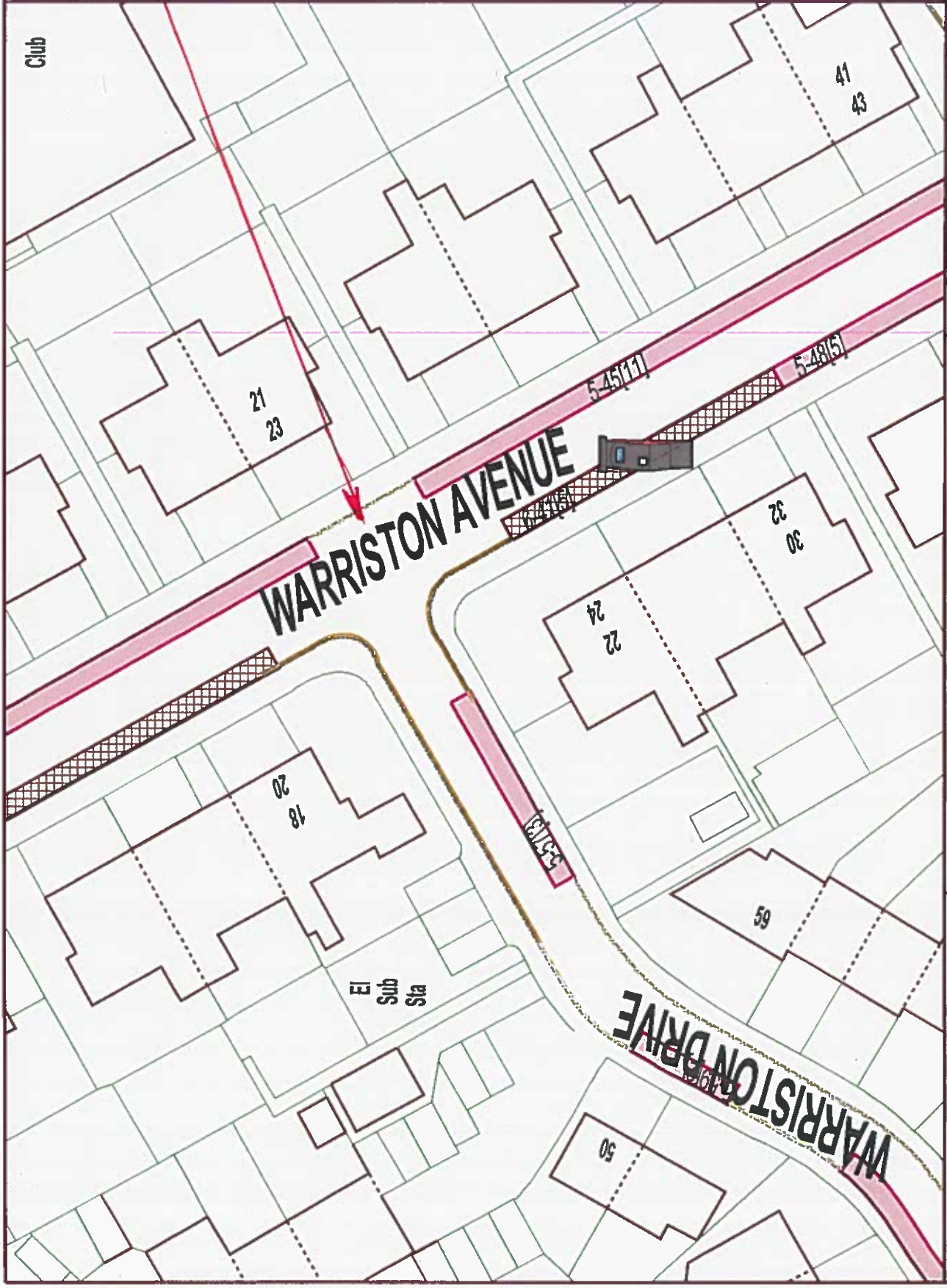
REMOVE YELLOW LINE AND  
EXTEND PERMIT HOLDERS  
PARKING PLACES

Produced using Smallworld GIS

Date: 14/02/2017

Drawn By:

Dwg No:



Club

**WARRISTON AVENUE**

**WARRISTON DRIVE**

El Sub Sta

1:500



The extent concerned in this plan has been reproduced from an Ordnance Survey map with the permission of the Controller of HMSO. Crown Copyright.

**WAITING RESTRICTIONS  
WARRISTON AVENUE**

**EDINBURGH**  
THE CITY OF EDINBURGH COUNCIL  
Services for Communities,  
4 East Market Street, Edinburgh EH8 8DH  
Tel: 0131 200 2000



NOTES

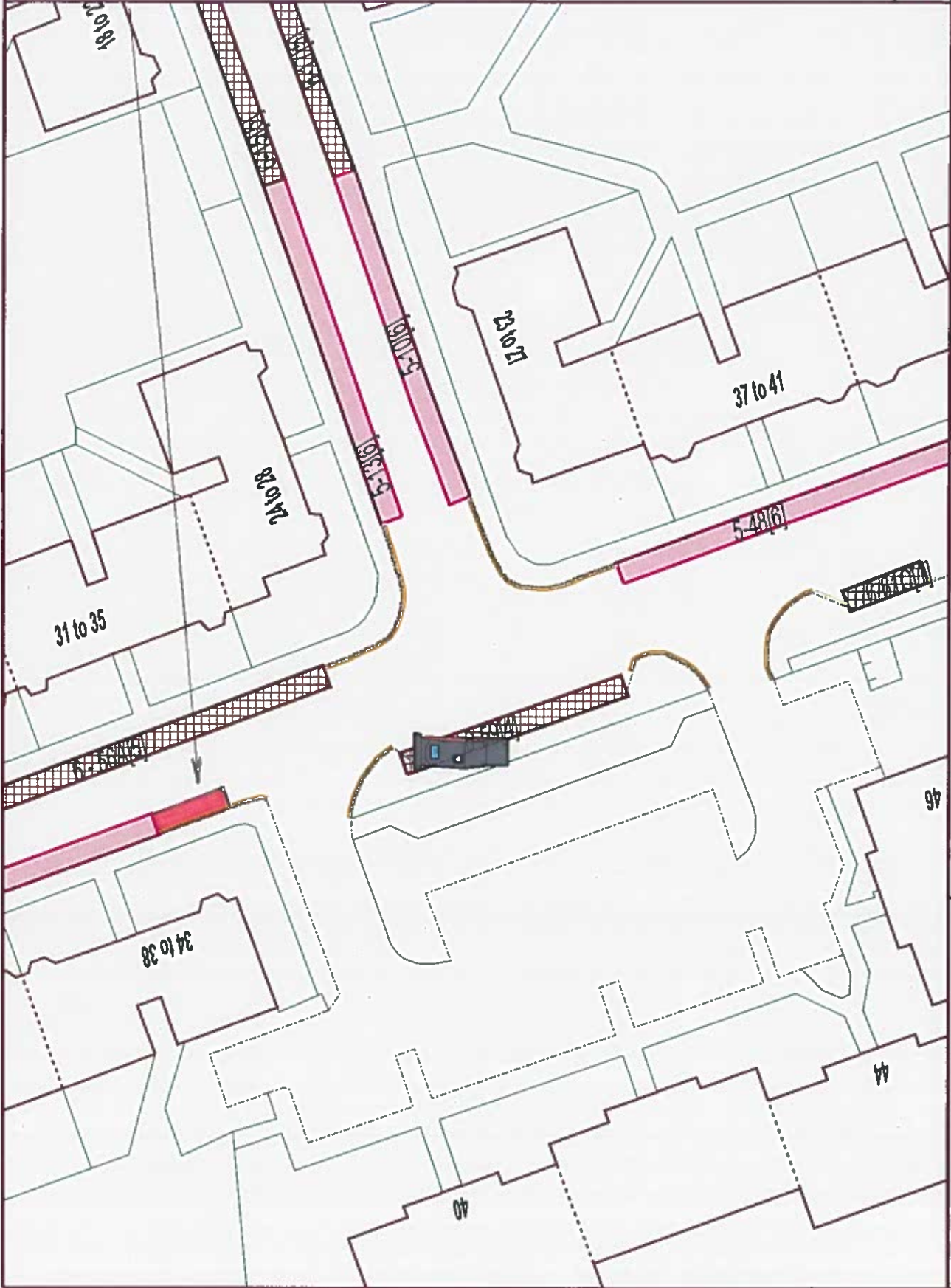
EXTEND PERMIT HOLDERS  
PARKING PLACE

Produced using Smallworld GIS

Date: 24/03/2017

Drawn By:

Dwg No:



N

1:500

The material contained in this plan has been reproduced from an Ordnance Survey map with the permission of the Controller of HMSO. Crown Copyright.

WAITING RESTRICTIONS  
LEARMONTH AVENUE

**EDINBURGH**  
THE CITY OF EDINBURGH COUNCIL  
Services for Communities,  
4 East Market Street, Edinburgh EH8 8DN  
Tel: 0131 200 2000

NOTES

REDEFINE LENGTHS OF  
SHARED USE PARKING  
PLACES & RESTAURANTS  
PARKING PLACES

Produced using Swathworld GIS

Date: 26/01/2017

Drawn By:

Dwg No:

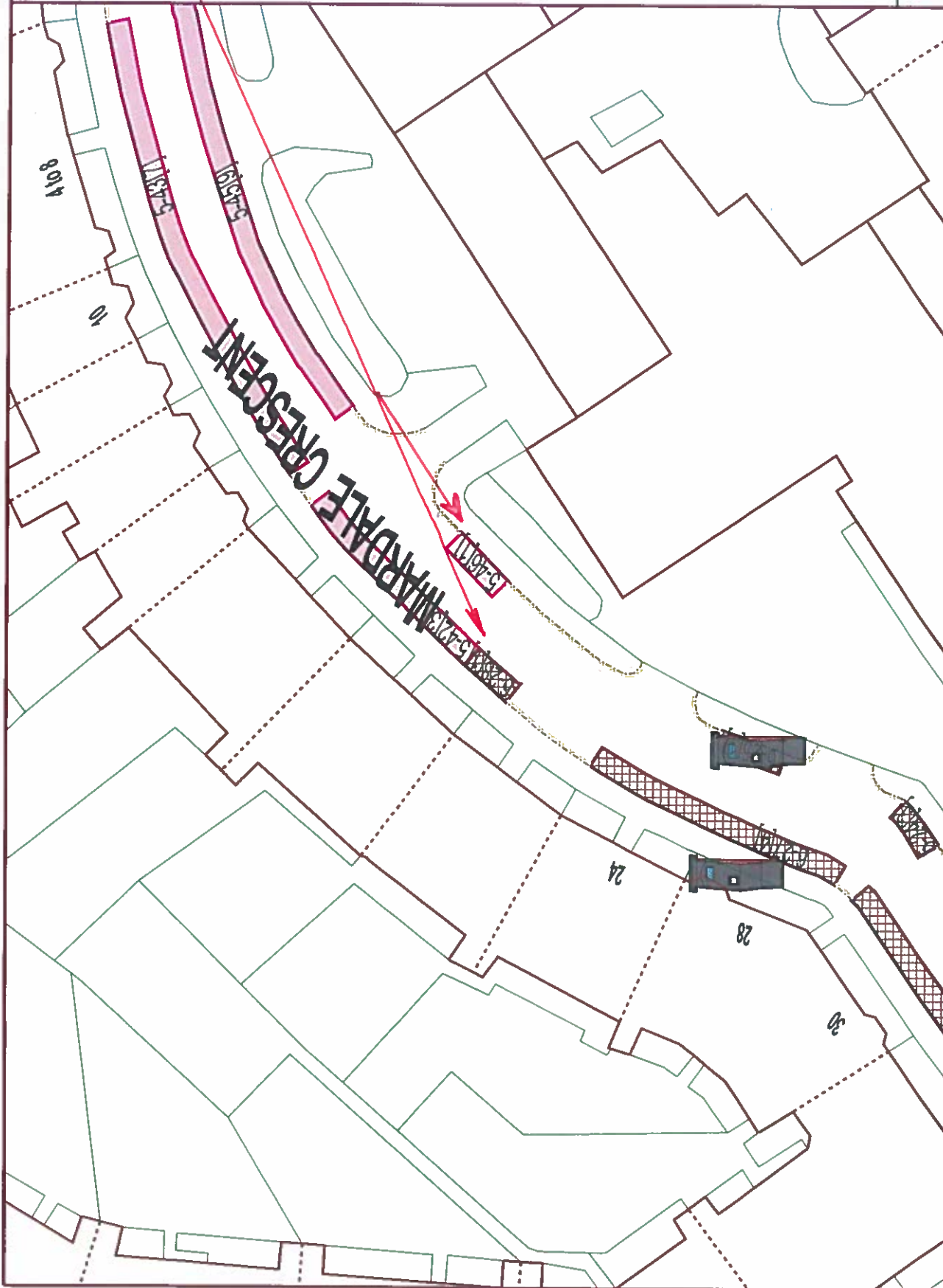
1:500



The material contained in this plan has been reproduced from an Ordnance Survey map with the permission of the Controller of HMSO. Crown Copyright.

MARDALE CRESCENT  
WAITING RESTRICTIONS

**EDINBURGH**  
THE CITY OF EDINBURGH COUNCIL  
Services for Communities  
4 East Market Street, Edinburgh EH8 6DN  
Tel: 0131 200 2000



# NOTES

REMOVE 3M OF SHARED USE PARKING AND REPLACE WITH DOUBLE YELLOW LINE WAITING RESTRICTIONS TO ALLOW ACCESS TO POST BOX

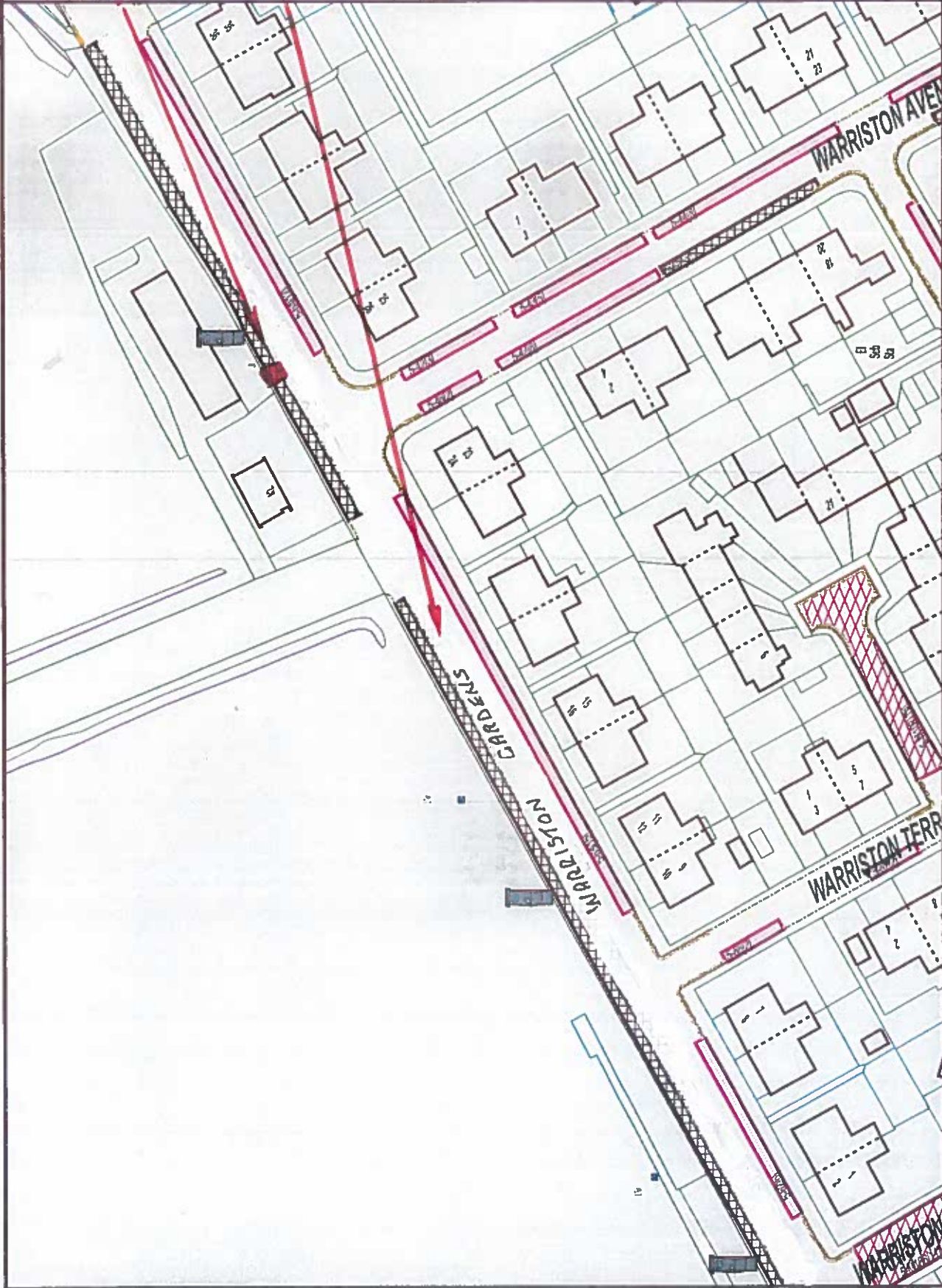
REDEFINE THE WIDTH OF SHARED USE PARKING PLACES ON NORTH SIDE OF THE ROAD

Produced using Smartworld GIS

Date: 05/01/2017

Drawn By:

Dwg No:



1:1000

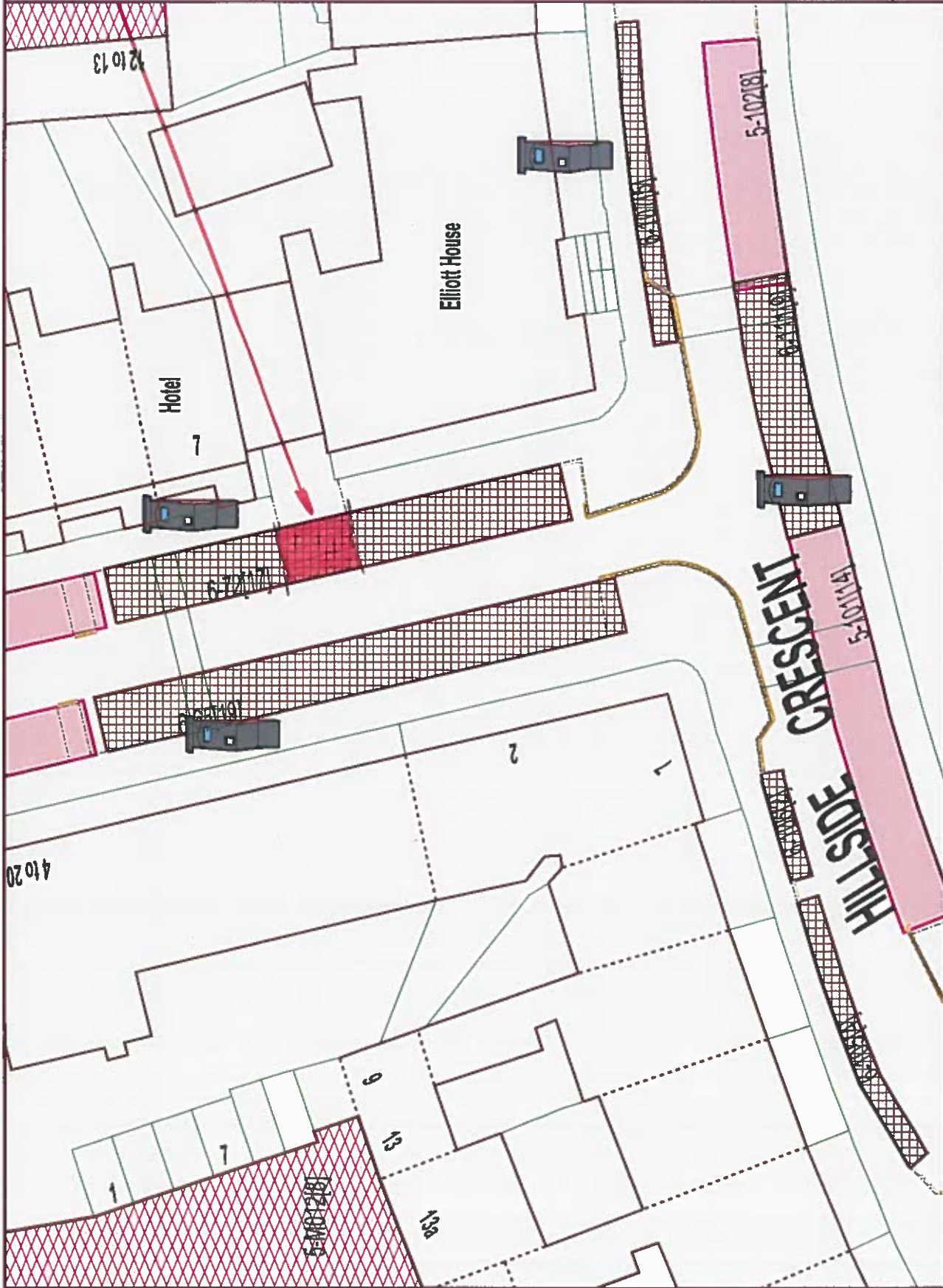
The material contained in this plan has been reproduced from an Ordnance Survey map with the permission of the Controller of HMSO. Crown Copyright.

## WARRISTON GARDENS WAITING RESTRICTIONS

**EDINBURGH**  
THE CITY OF EDINBURGH COUNCIL  
Services for Communities,  
4 East Market Street, Edinburgh EH8 8DH  
Tel: 011 200 2000

NOTES

REMOVE PART OF SHARED  
USE PARKING PLACE TO  
ALLOW ACCESS



Produced using Smallworld GIS

Date: 08/03/2017

Drawn By:

Dwg No:



1:500

The material contained in this plan has been reproduced from an Ordnance Survey map with the permission of the Controller of HMSO. Crown Copyright.

WAITING RESTRICTIONS  
BRUNSWICK STREET

**EDINBURGH**  
THE CITY OF EDINBURGH COUNCIL  
Services for Communities  
4 East Market Street, Edinburgh EH8 9DH  
Tel: 0131 200 2000

NOTES

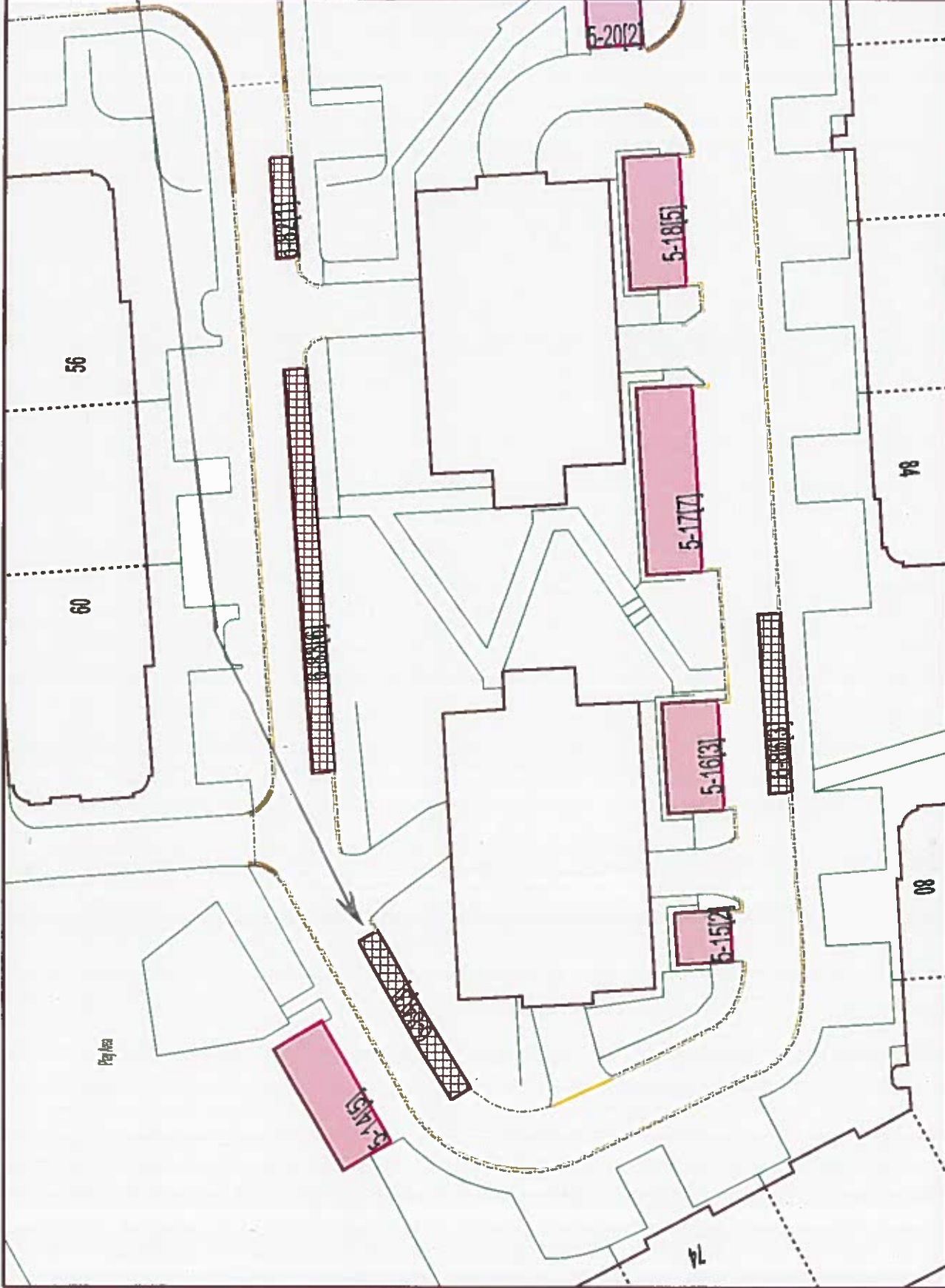
REMOVE SHARED USE  
PARKING PLACE

Produced using Smallworld GIS

Date: 03/03/2017

Drawn By:

Dwg No:



1:500



The material contained in this plan has been reproduced from an Ordnance Survey map with the permission of the Controller of HMSO. Crown Copyright.

ORCHARD BRAE AVENUE  
WAITING RESTRICTIONS

**EDINBURGH**  
THE CITY OF EDINBURGH COUNCIL  
Services for Communities,  
4 East Market Street, Edinburgh EH8 8DH  
Tel: 0131 200 2000

NOTES

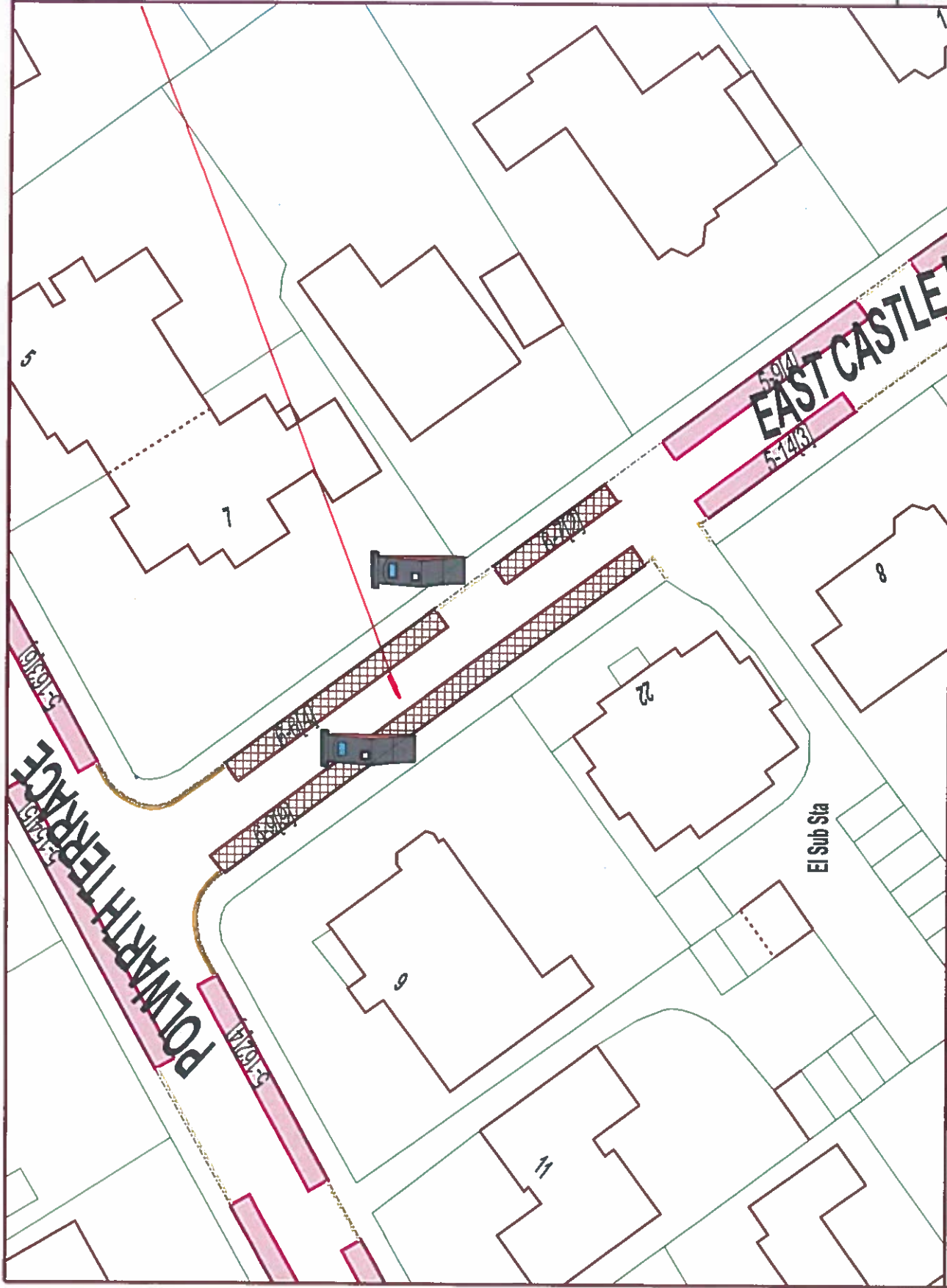
REDEFINE LENGTHS OF SHARED USE PARKING PLACES

Produced using SmartWorld GIS

Date: 26/01/2017

Drawn By:

Dwg No:



1:500

The material contained in this plan has been reproduced from an Ordnance Survey map with the permission of the Controller of HMSO. Crown Copyright

EAST CASTLE ROAD

WAITING RESTRICTIONS

**• EDINBURGH •**  
 THE CITY OF EDINBURGH COUNCIL  
 Services for Communities,  
 4 East Market Street, Edinburgh EH8 8DH  
 Tel: 0131 200 2000

NOTES

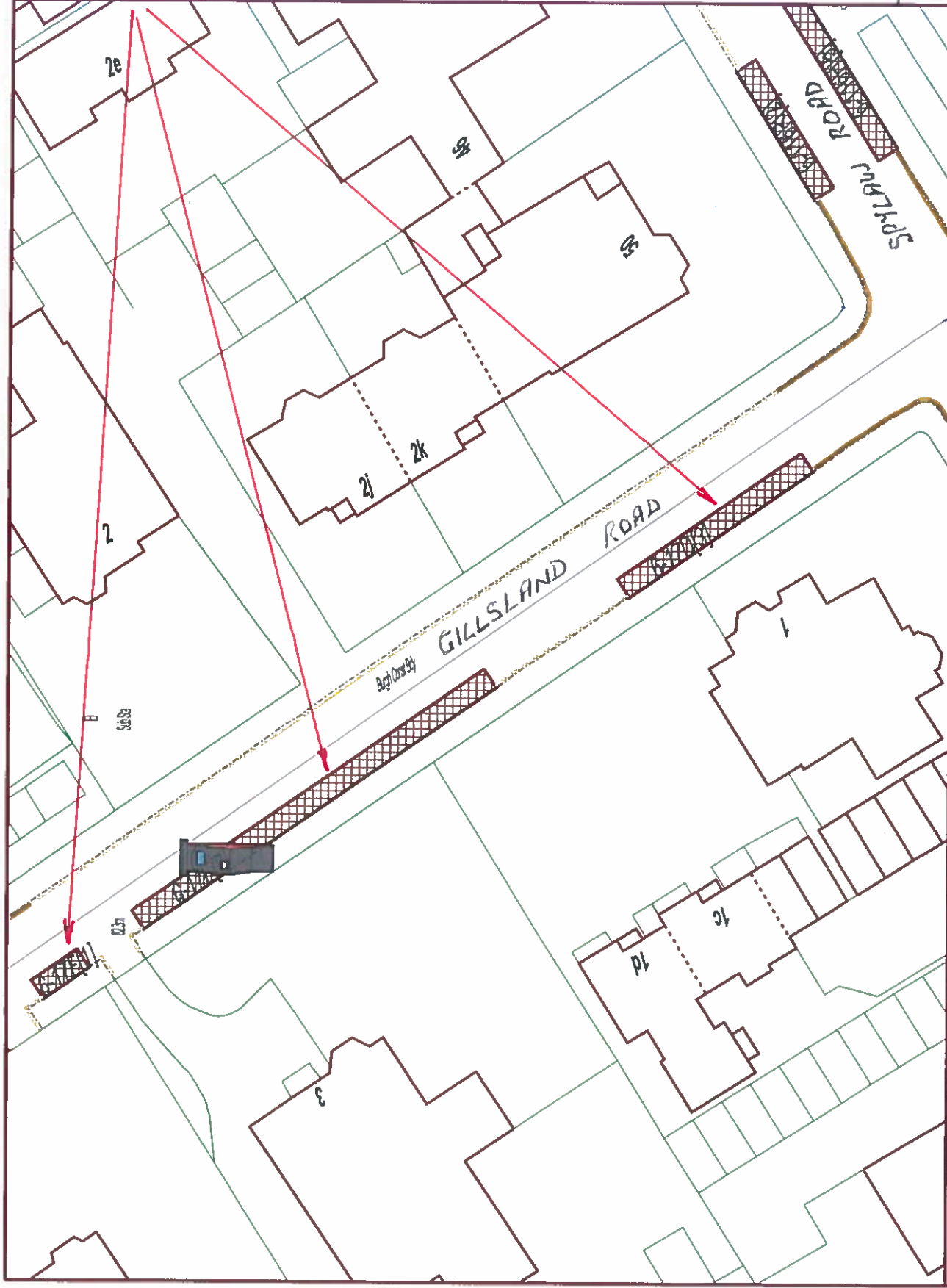
REDEFINE LENGTHS OF SHARED USE PARKING PLACES

Produced using Smallworld GIS

Date: 26/01/2017

Drawn By:

Dwg No:



1:500



The material contained in this plan has been reproduced from an Ordnance Survey map with the permission of the Controller of Her Majesty's Stationery Office.

GILLSLAND ROAD  
WAITING RESTRICTIONS

**• EDINBURGH •**  
THE CITY OF EDINBURGH COUNCIL  
Services for Communities,  
4 East Market Street, Edinburgh EH3 6DN  
Tel: 0131 200 2000

NOTES

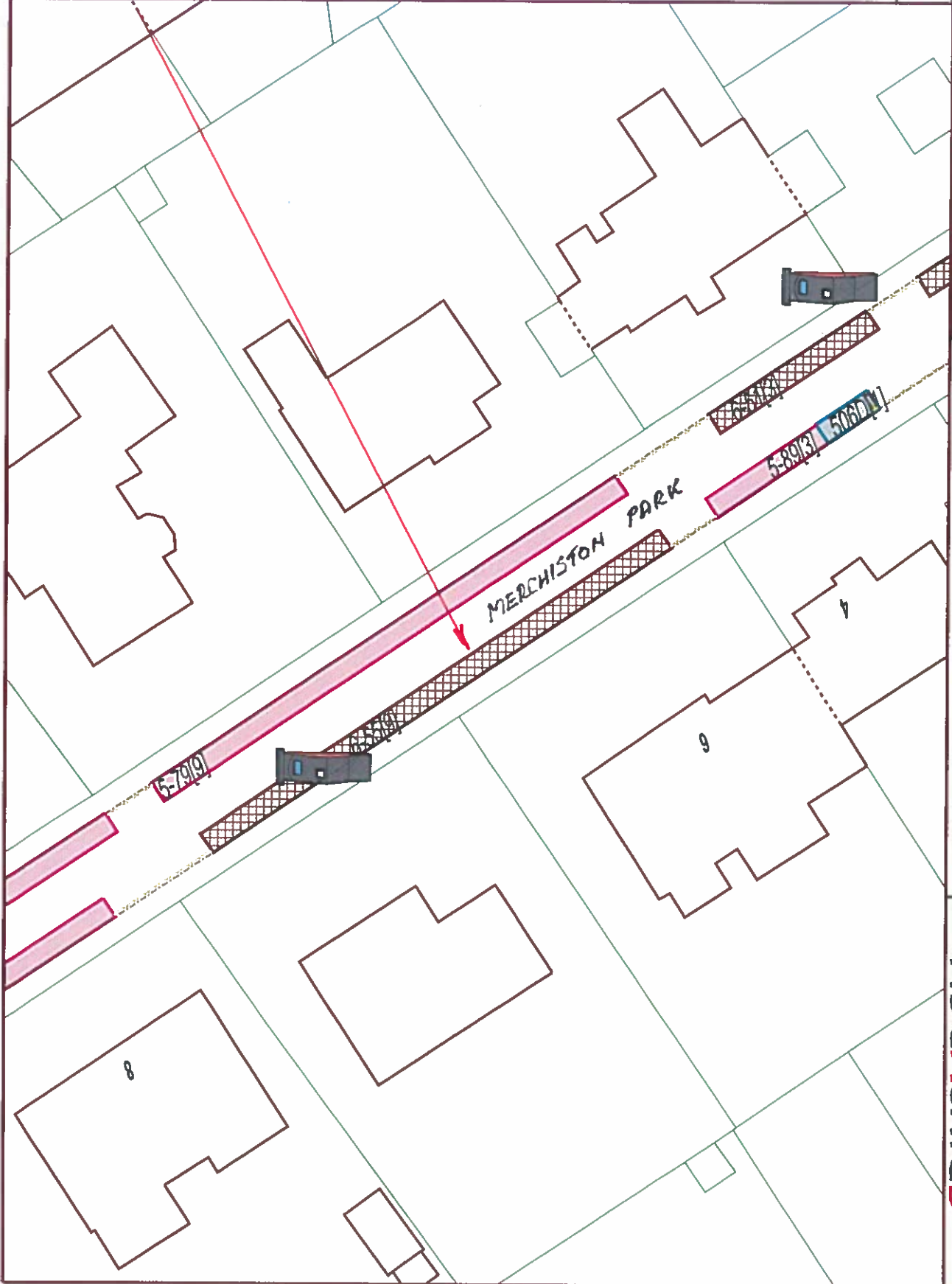
REDEFINE LENGTHS OF SHARED USE PARKING PLACES

Produced using Swathworld GIS

Date: 26/01/2017

Drawn By:

Dwg No:



N

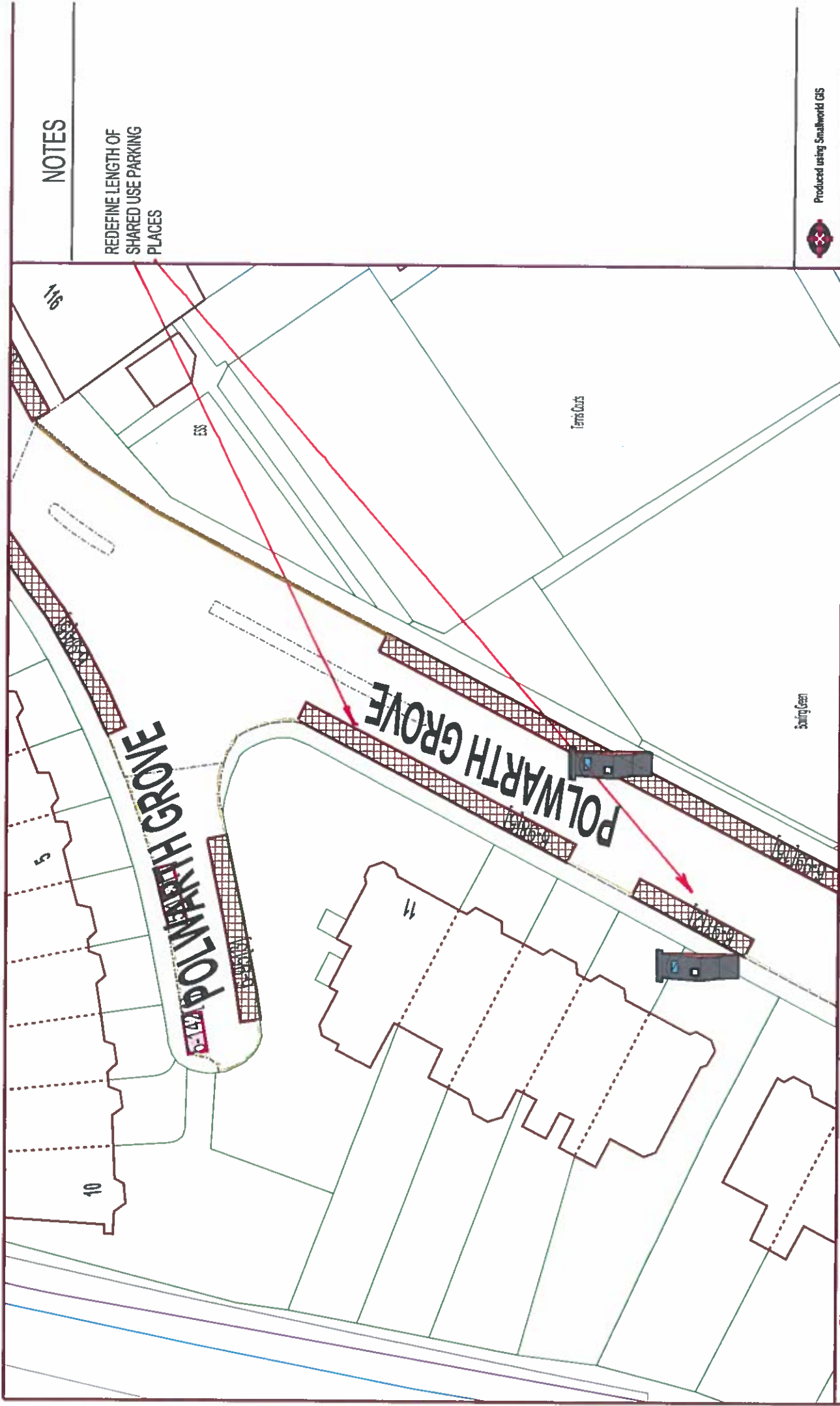
1:500

The material contained in this plan has been reproduced from an Ordnance Survey map with the permission of the Controller of HMSO. Crown Copyright.

MERCHISTON PARK  
WAITING RESTRICTIONS

**EDINBURGH**  
THE CITY OF EDINBURGH COUNCIL  
Services for Communities  
4 East Market Street, Edinburgh EH8 8DN  
Tel: 0131 200 2000





Produced using Smallworld GIS

Date: 26/01/2017

Drawn By:

Dwg No:

N

1:500

The material contained in this plan has been reproduced from an Ordnance Survey map with the permission of the Controller of HMSO. Crown Copyright.

**POLWARTH GROVE  
WAITING RESTRICTIONS**

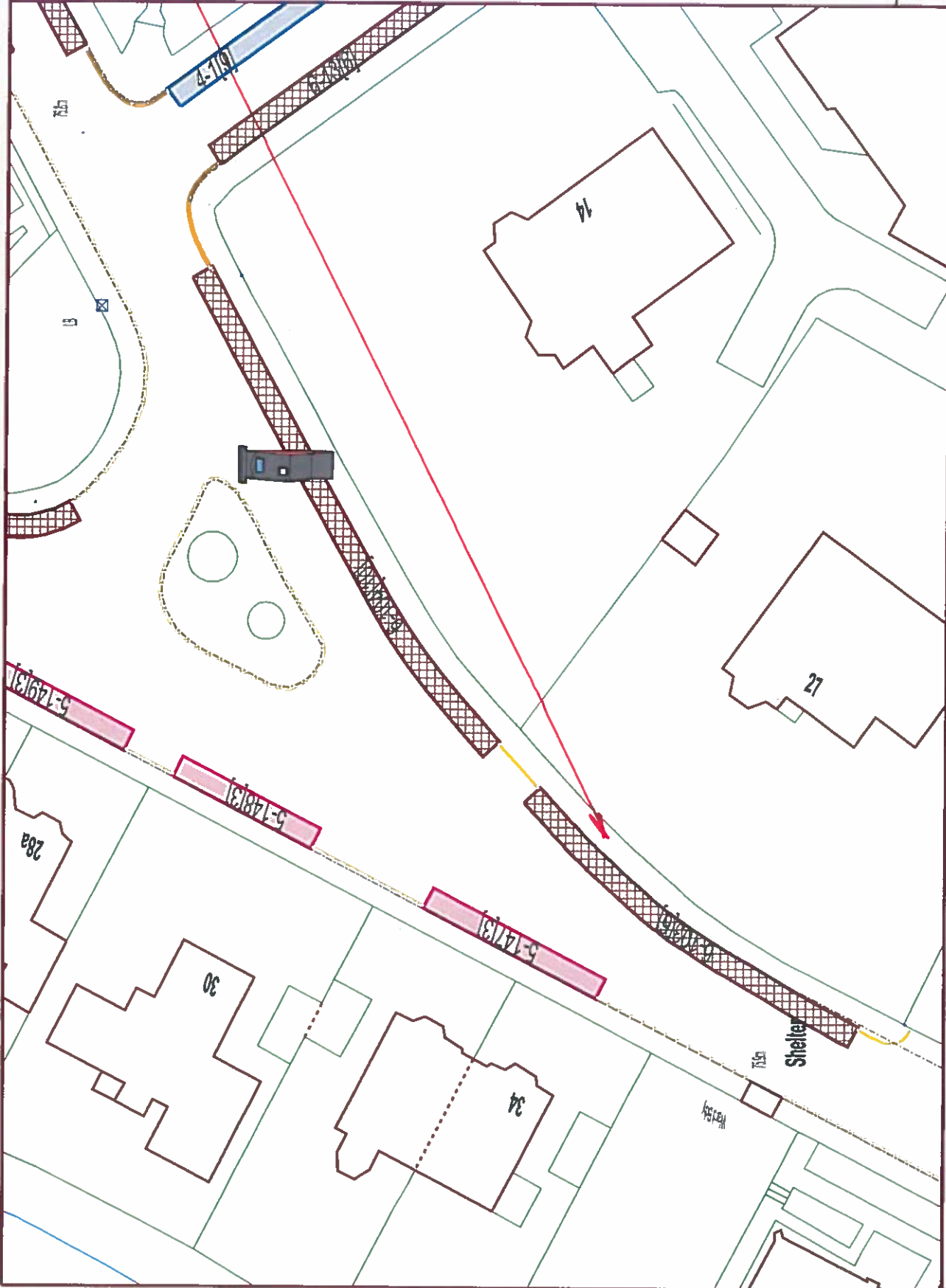
**EDINBURGH**  
THE CITY OF EDINBURGH COUNCIL  
Services for Communities,  
4 East Market Street, Edinburgh EH8 6DH  
Tel: 0131 200 2000

**NOTES**

REDEFINE LENGTH OF  
SHARED USE PARKING  
PLACES

NOTES

REDEFINE LENGTHS OF SHARED USE PARKING PLACES



Produced using Smallworld GIS

Date: 26/01/2017

Drawn By:

Dwg No:



1:500

The material contained on this plan has been reproduced from an Ordnance Survey map with the permission of the Controller of HMSO. Crown Copyright.

POLWARTH TERRACE  
WAITING RESTRICTIONS

**EDINBURGH**  
THE CITY OF EDINBURGH COUNCIL  
Services for Communities  
4 East Market Street, Edinburgh EH8 8DN  
Tel: 0131 200 2000

NOTES

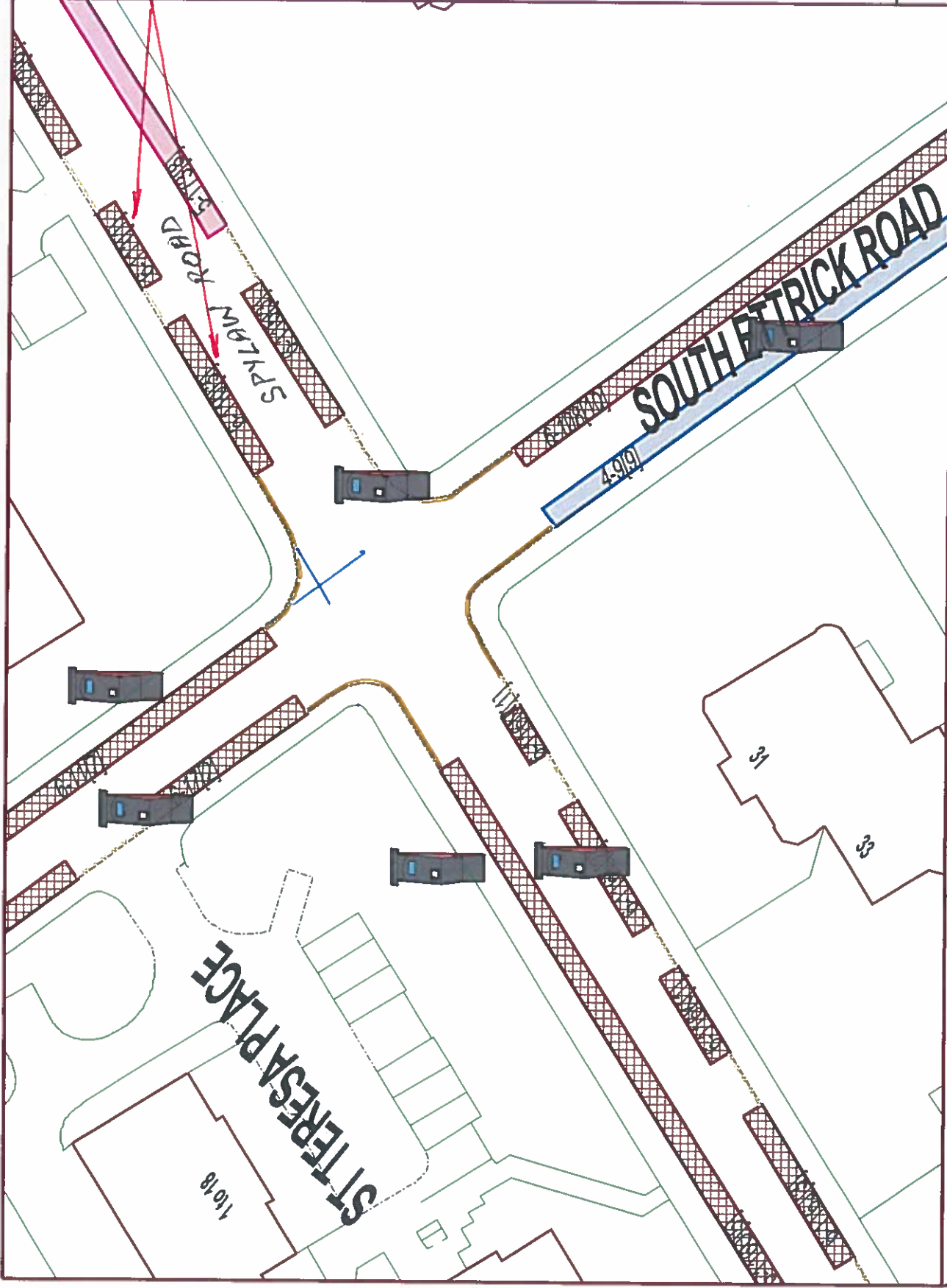
REDEFINE LENGTHS OF SHARED USE PARKING PLACES

Produced using Smallworld GIS

Date: 26/01/2017

Drawn By:

Dwg No:



1:500

The material contained in this plan has been reproduced from an Ordnance Survey map with the permission of the Controller of HMSO. Crown Copyright.

SPYLAW ROAD  
WAITING RESTRICTIONS

**EDINBURGH**  
THE CITY OF EDINBURGH COUNCIL  
Services for Communities  
4 East Market Street, Edinburgh EH8 8JN  
Tel: 0131 200 2000

NOTES

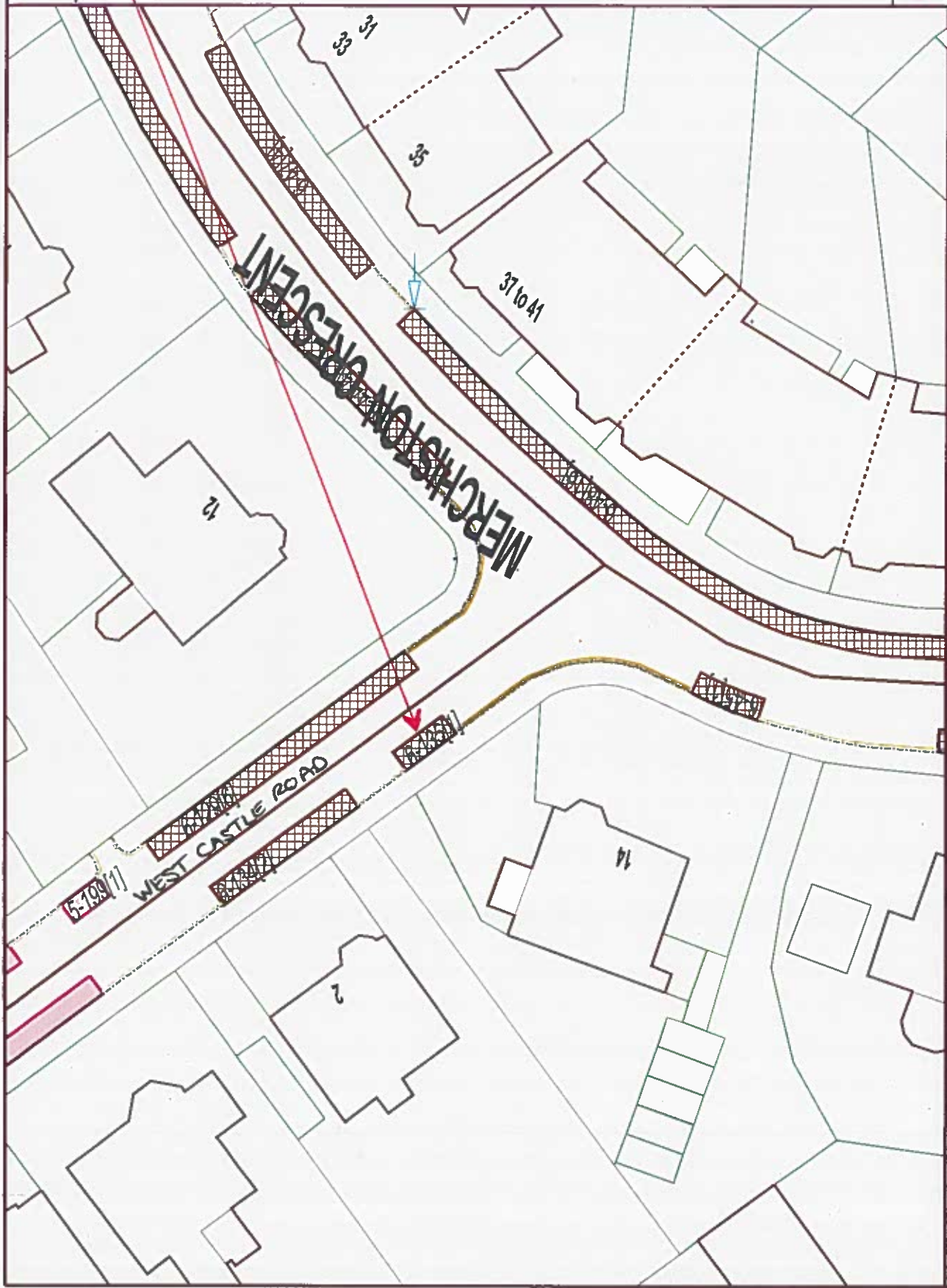
REDEFINE LENGTH OF  
PARKING PLACE

Produced using Smallworld GIS

Date: 12/09/2017

Drawn By:

Dwg No:



1:500

N

The material contained in this grid has been reproduced from an Ordnance Survey map with the permission of the Controller of HMSO. Crown Copyright.

WEST CASTLE ROAD  
WAITING RESTRICTIONS

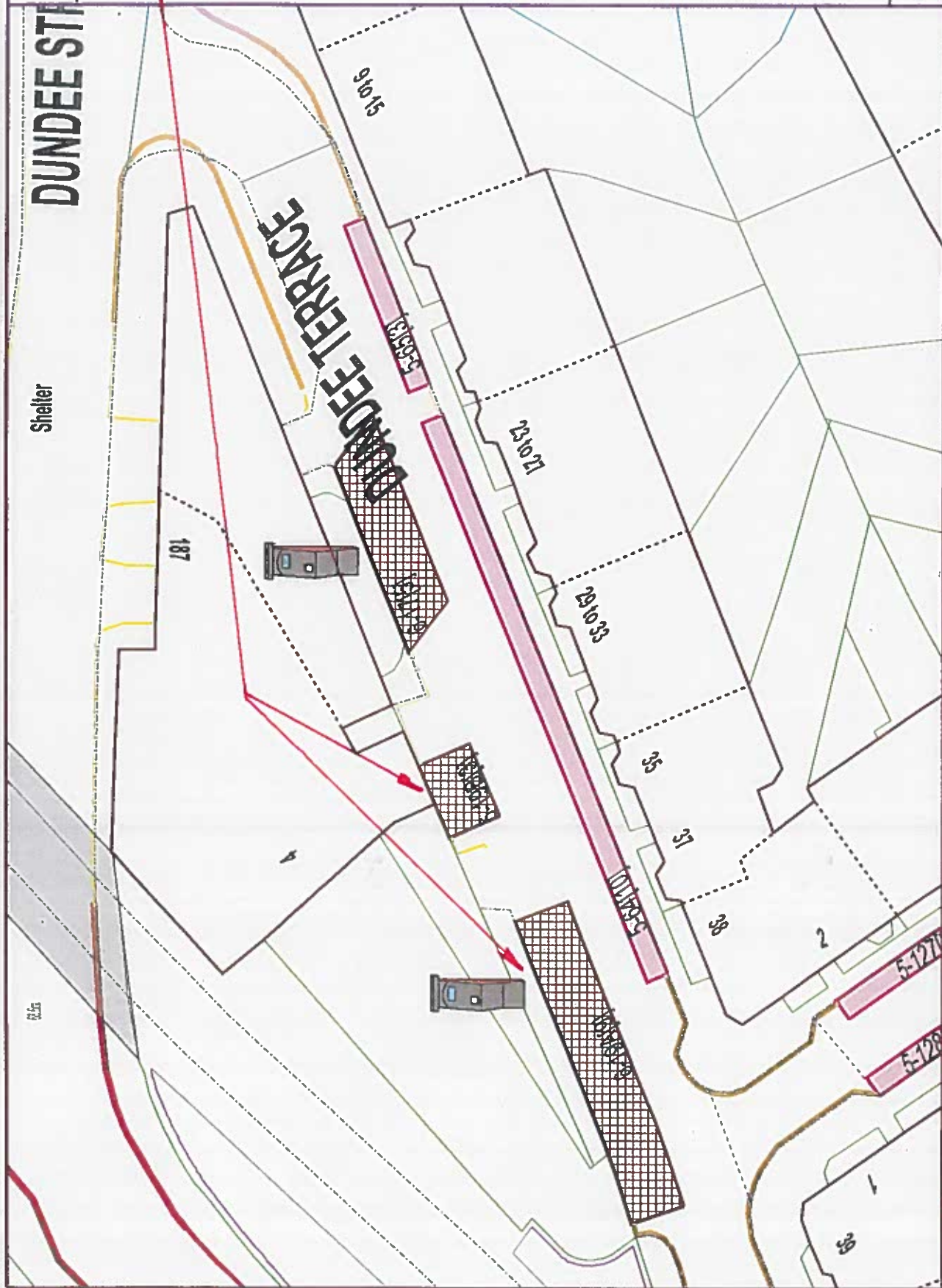
**• EDINBURGH •**  
THE CITY OF EDINBURGH COUNCIL  
Services for Communities,  
4 East Market Street, Edinburgh EH8 8DN  
Tel: 0131 200 2000

**NOTES**

CHANGE MAX STAY  
FROM 2 HOURS TO  
4 HOURS AT SHARED  
USE PARKING PLACES

**DUNDEE ST**

Shelter



Produced using Smallworld GIS

Date: 14/02/2017

Drawn By:

Dwg No:



1:500

The material contained in this plan has been reproduced from an Ordnance Survey map with the permission of the Controller of HMSO. Crown Copyright.

**WAITING RESTRICTIONS  
DUNDEE TERRACE**

**EDINBURGH**  
THE CITY OF EDINBURGH COUNCIL  
Services for Communities,  
4 East Market Street, Edinburgh EH8 8DN  
Tel: 0131 200 2000