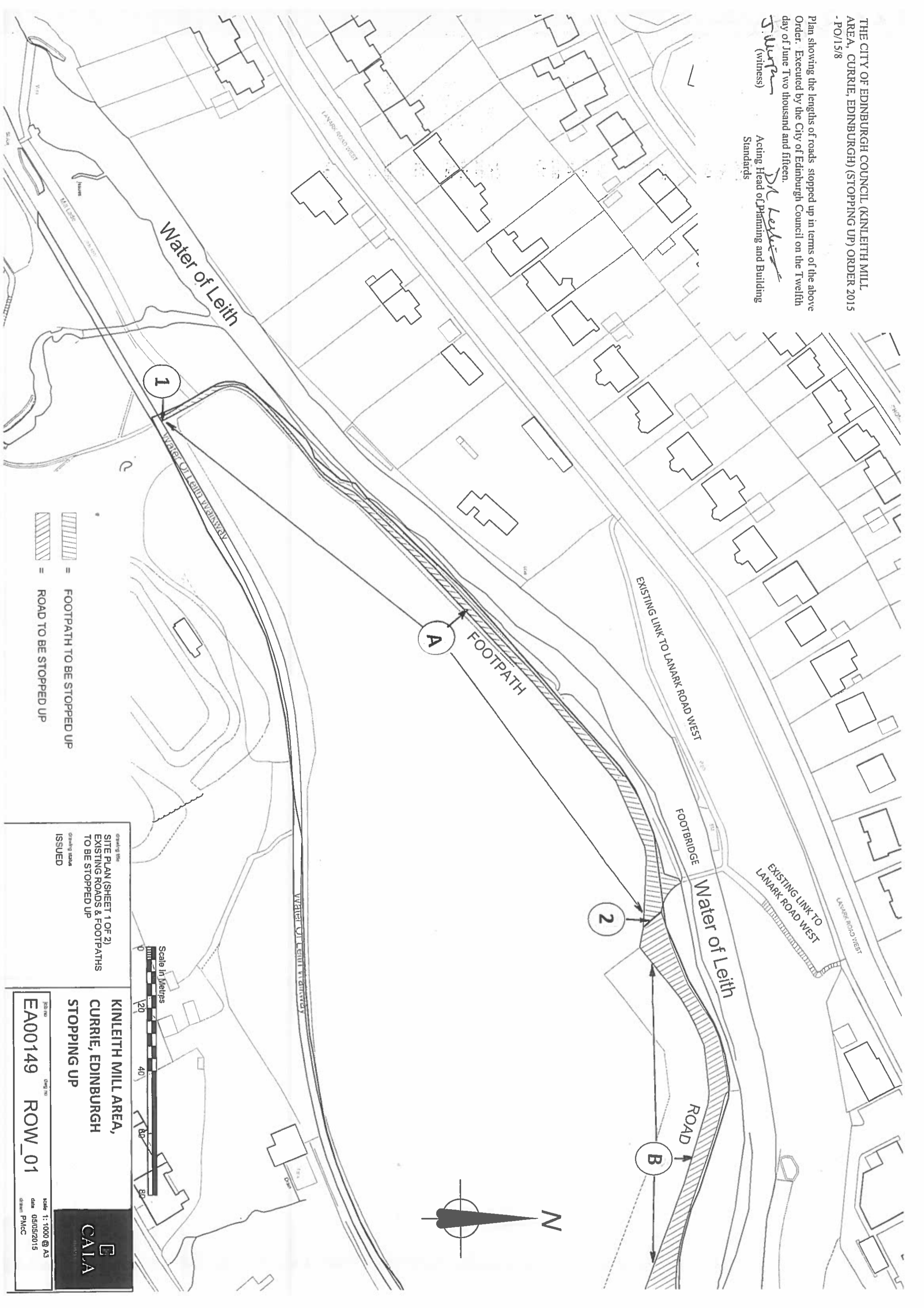


Plan showing the lengths of roads stopped up in terms of the above Order. Executed by the City of Edinburgh Council on the Twelfth day of June Two thousand and fifteen.

*S. Murphy*  
(witness)

*D.A. Leith*  
Acting Head of Planning and Building Standards




-  = FOOTPATH TO BE STOPPED UP
-  = ROAD TO BE STOPPED UP

drawing title  
SITE PLAN (SHEET 1 OF 2)  
EXISTING ROADS & FOOTPATHS  
TO BE STOPPED UP  
drawing issue  
ISSUED

KINLEITH MILL AREA,  
CURRIE, EDINBURGH  
STOPPING UP

Job no  
EA00149 ROW\_01

Scale 1:1000 @ A3  
date 05/05/2015  
drawing PM/C



This is the map Row 1 referred to in The City of Edinburgh Council (Kinleith Mill Area, Currie, Edinburgh) (Stopping Up Order) Order 2015 – PO/15/8.

Signed on behalf of the Scottish Ministers



LYNDSEY MURRAY  
Planning Decisions Manager

The Scottish Government  
Directorate for Local Government and Communities  
Planning and Architecture  
Planning Decisions  
Victoria Quay  
EDINBURGH  
EH6 6QQ

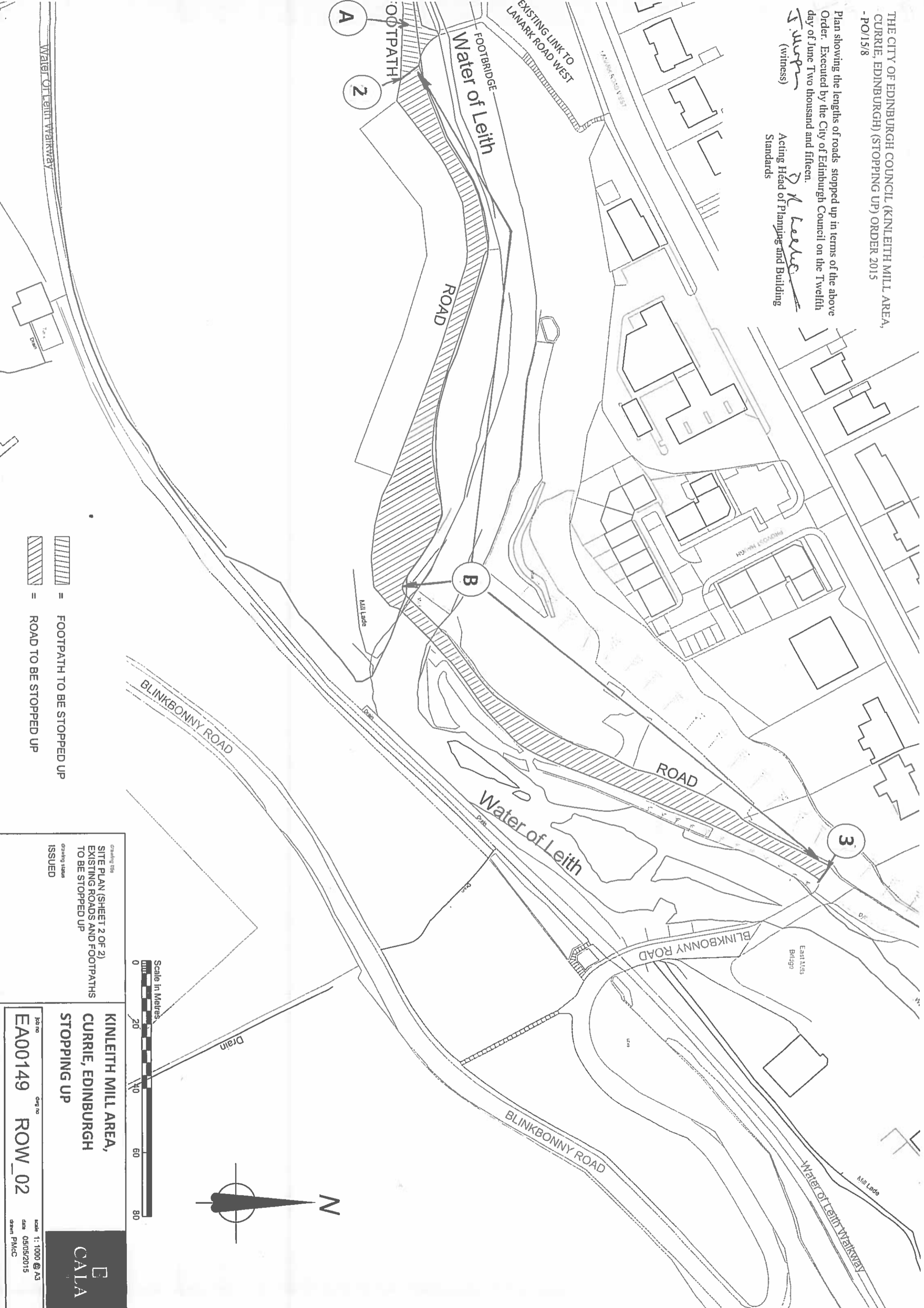
20 January 2017

THE CITY OF EDINBURGH COUNCIL (KINLEITH MILL AREA,  
 CURRIE, EDINBURGH) (STOPPING UP) ORDER 2015  
 - PO/15/8

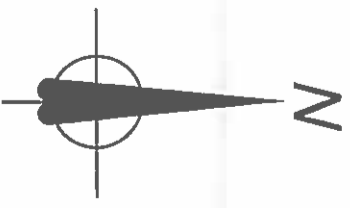
Plan showing the lengths of roads stopped up in terms of the above  
 Order. Executed by the City of Edinburgh Council on the Twelfth  
 day of June Two thousand and fifteen.

*S. Wilson*  
 (witness)

*D. M. Leitch*  
 Acting Head of Planning and Building  
 Standards



- = FOOTPATH TO BE STOPPED UP
- = ROAD TO BE STOPPED UP



drawing title  
 SITE PLAN (SHEET 2 OF 2)  
 EXISTING ROADS AND FOOTPATHS  
 TO BE STOPPED UP  
 drawing status  
 ISSUED

KINLEITH MILL AREA,  
 CURRIE, EDINBURGH  
 STOPPING UP

job no  
 EA00149 ROW\_02

date  
 05/05/2015

scale  
 1:1000 @ A3

drawn  
 PM/C

**CAVA**

This is the map Row 2 referred to in The City of Edinburgh Council (Kinleith Mill Area, Currie, Edinburgh) (Stopping Up Order) Order 2015 – PO/15/8.

Signed on behalf of the Scottish Ministers

*L Murray*

LYNDSEY MURRAY  
Planning Decisions Manager

The Scottish Government  
Directorate for Local Government and Communities  
Planning and Architecture  
Planning Decisions  
Victoria Quay  
EDINBURGH  
EH6 6QQ

20 January 2017

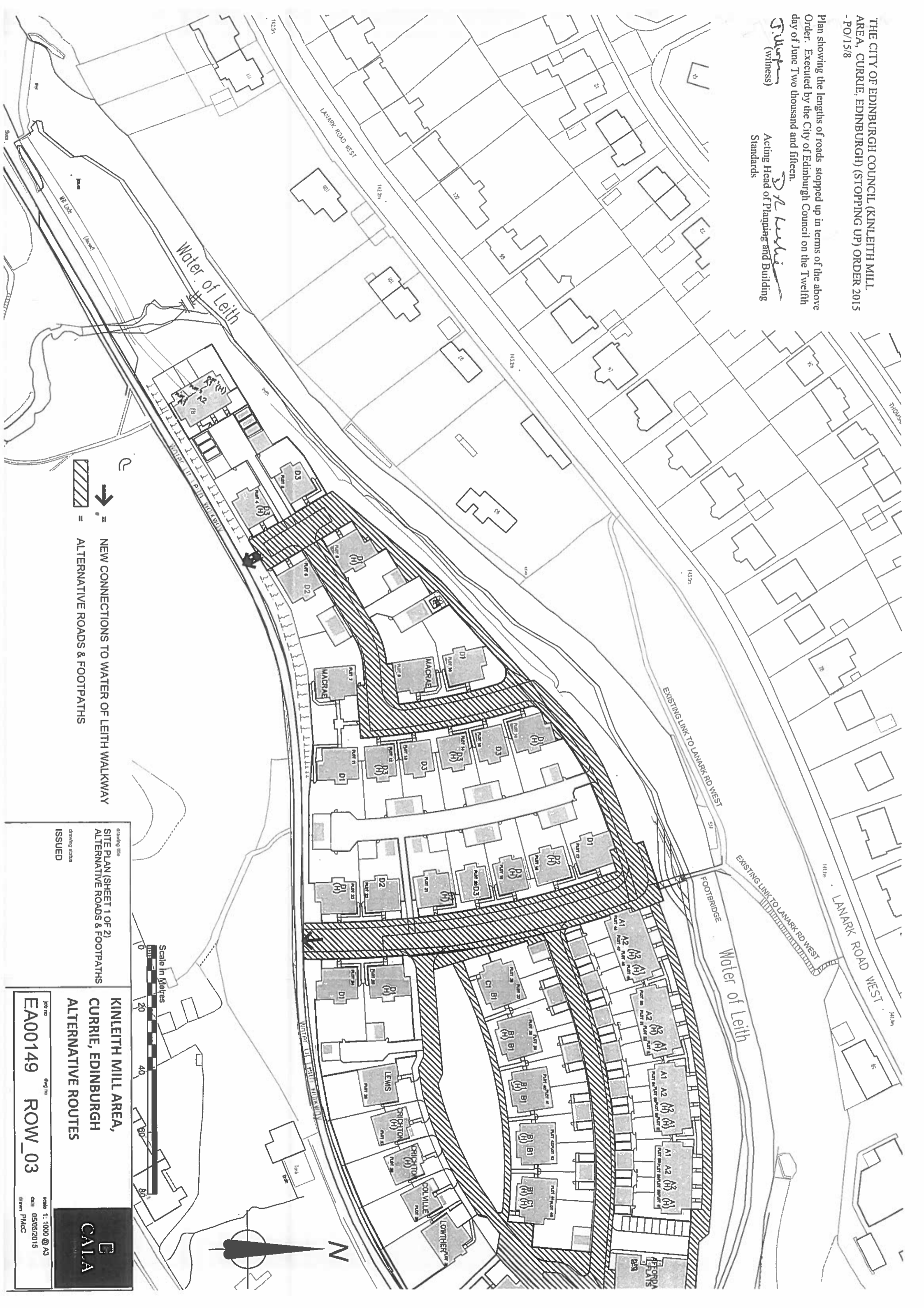


THE CITY OF EDINBURGH COUNCIL (KINLEITH MILL AREA, CURRIE, EDINBURGH) (STOPPING UP) ORDER 2015 -PO/15/8

Plan showing the lengths of roads stopped up in terms of the above Order. Executed by the City of Edinburgh Council on the Twelfth day of June Two thousand and fifteen.

*S. Wilson*  
(witness)

*D. A. Leslie*  
Acting Head of Planning and Building Standards



→ = NEW CONNECTIONS TO WATER OF LEITH WALKWAY  
 [Hatched Box] = ALTERNATIVE ROADS & FOOTPATHS



drawing title  
 SITE PLAN (SHEET 1 OF 2)  
 ALTERNATIVE ROADS & FOOTPATHS

drawing status  
 ISSUED

Scale 1: 1000 @ A3

job no  
 EA00149 ROW\_03

date  
 05/05/2015

drawn  
 PM/C

**CAVA**

This is the map Row 3 referred to in The City of Edinburgh Council (Kinleith Mill Area, Currie, Edinburgh) (Stopping Up Order) Order 2015 – PO/15/8.

Signed on behalf of the Scottish Ministers

*L Murray*

LYNDSEY MURRAY  
Planning Decisions Manager

The Scottish Government  
Directorate for Local Government and Communities  
Planning and Architecture  
Planning Decisions  
Victoria Quay  
EDINBURGH  
EH6 6QQ

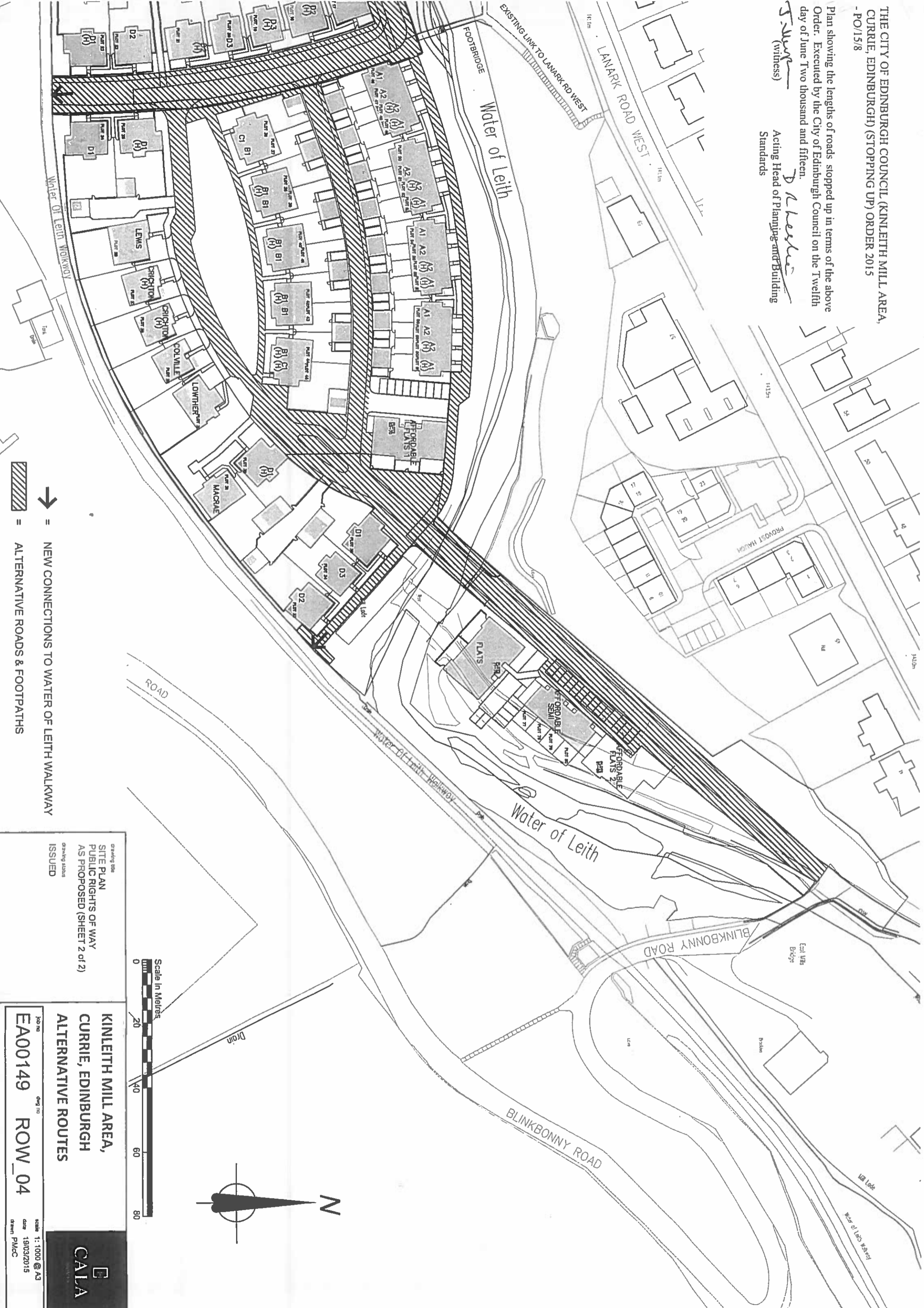
20 January 2017

THE CITY OF EDINBURGH COUNCIL (KINLEITH MILL AREA,  
 CURRIE, EDINBURGH) (STOPPING UP) ORDER 2015  
 -PO/15/8

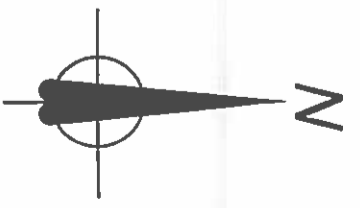
Plan showing the lengths of roads stopped up in terms of the above  
 Order. Executed by the City of Edinburgh Council on the Twelfth  
 day of June Two thousand and fifteen.

*J. Swain*  
 (witness)  
 Acting Head of Planning and Building  
 Standards

*D. Nesbitt*



→ = NEW CONNECTIONS TO WATER OF LEITH WALKWAY  
 [Hatched Box] = ALTERNATIVE ROADS & FOOTPATHS



drawing title  
**SITE PLAN  
 PUBLIC RIGHTS OF WAY  
 AS PROPOSED (SHEET 2 of 2)**  
 drawing status  
**ISSUED**

**KINLEITH MILL AREA,  
 CURRIE, EDINBURGH  
 ALTERNATIVE ROUTES**

Job no  
**EA00149 ROW\_04**

Scale 1:1000 @ A3  
 date 19/03/2015  
 drawn PM/C

This is the map Row 4 referred to in The City of Edinburgh Council (Kinleith Mill Area, Currie, Edinburgh) (Stopping Up Order) Order 2015 – PO/15/8.

Signed on behalf of the Scottish Ministers

*L Murray*

LYNDSEY MURRAY  
Planning Decisions Manager

The Scottish Government  
Directorate for Local Government and Communities  
Planning and Architecture  
Planning Decisions  
Victoria Quay  
EDINBURGH  
EH6 6QQ

20 January 2017