

NOTES

Public Parking Bays: 4-1 & 4-2  
South Side

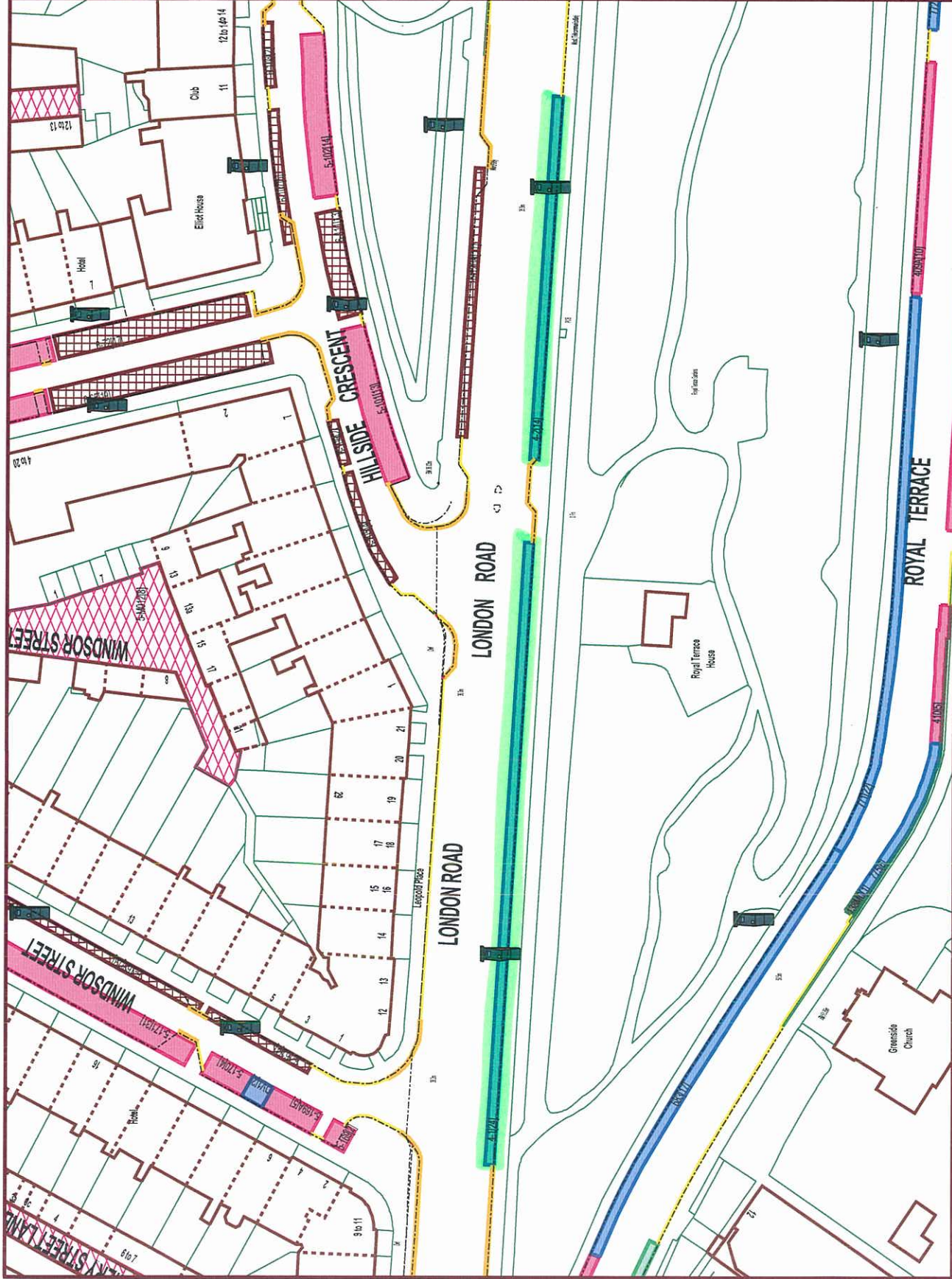
Produced using Smallworld GIS



Date: 05/10/2011

Drawn By:

Dwg No:



1:1200

The material contained in this plan has been reproduced from an Ordnance Survey map with the permission of the Controller of HMSO. Crown Copyright.

LONDON ROAD ZONE N1

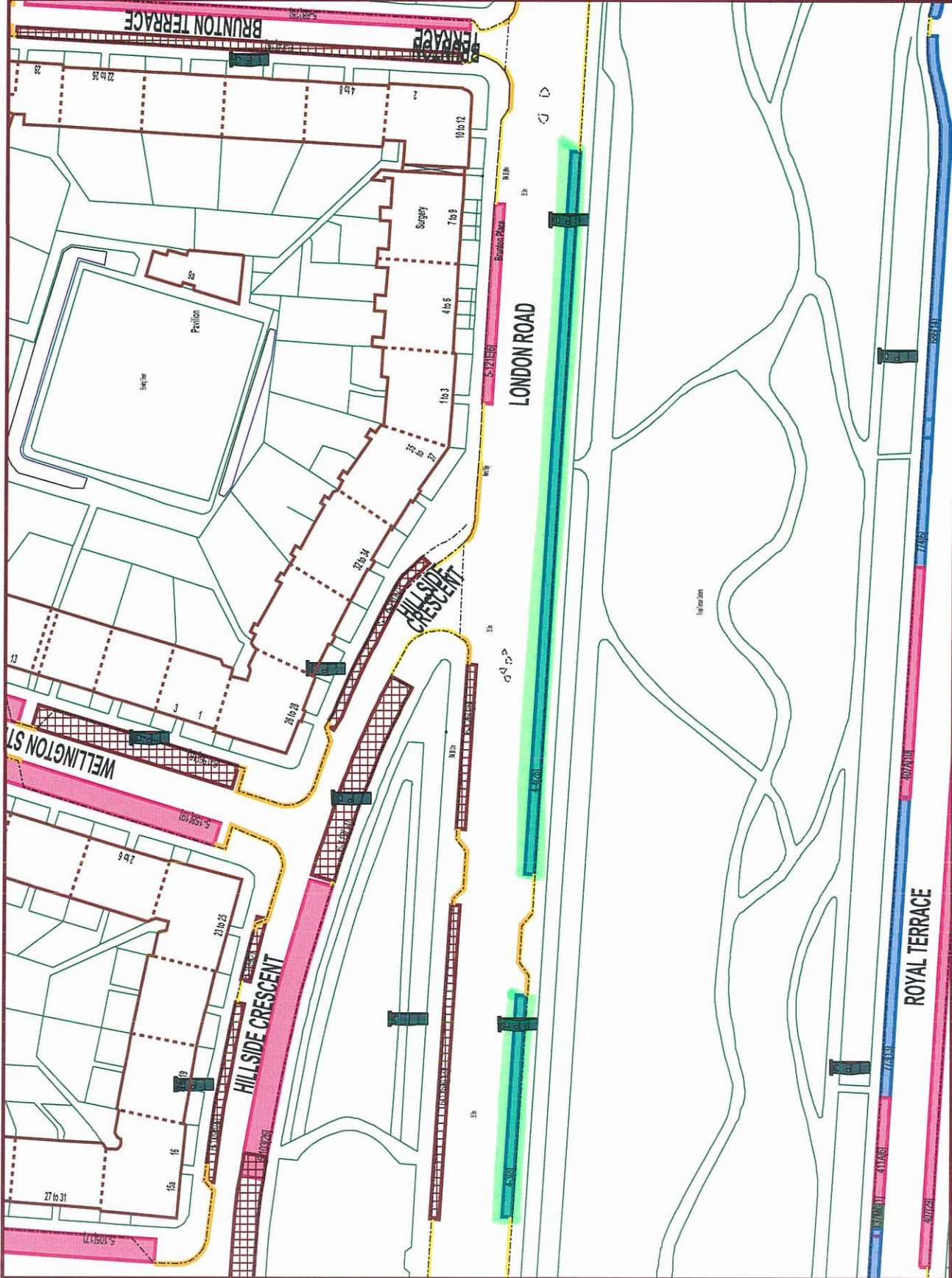
REVISE CHARGING STRUCTURE

**EDINBURGH**  
THE CITY OF EDINBURGH COUNCIL  
City Development Department,  
1 Cockburn Street, Edinburgh EH1 1ZL  
Tel: 0131 200 2000



NOTES

Public Parking Bays: 4-3 & 4-4  
South Side



Produced using Smallworld GIS



Date: 05/10/2011

Drawn By:

Dwg No.:

1:1200

The material contained in this plan has been reproduced from an Ordnance Survey map with the permission of the Controller of HMSO. Crown Copyright.

LONDON ROAD ZONE N1  
REVISE CHARGING STRUCTURE

**EDINBURGH**  
THE CITY OF EDINBURGH COUNCIL  
City Development Department,  
1 Cockburn Street, Edinburgh EH1 1ZL  
Tel: 0131 200 2000



NOTES

Shared-Use Parking Bays  
6-1 to 6-14a  
North-east & South-west Sides

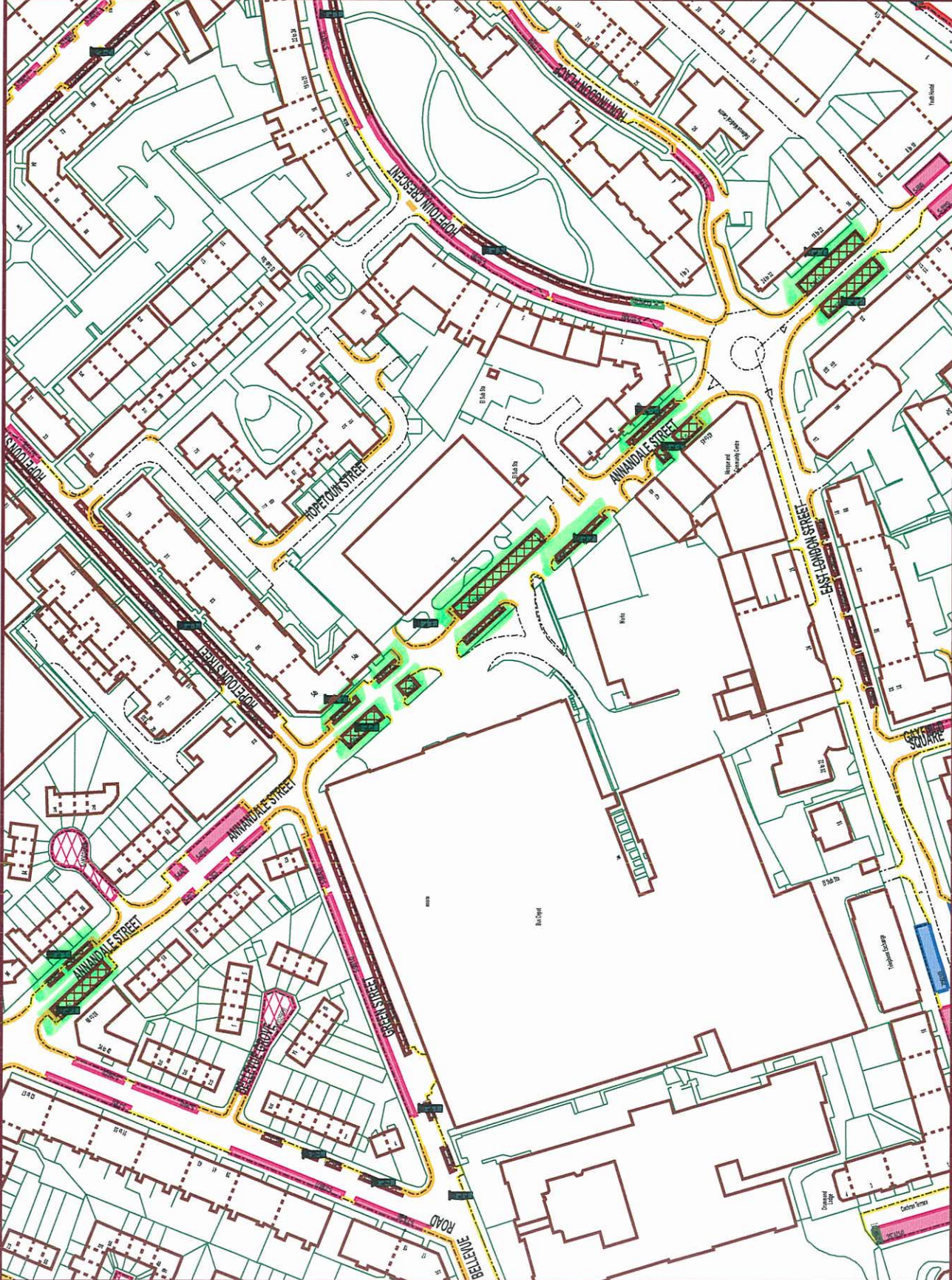
Produced using Smallworld GIS



Date: 05/10/2011

Drawn By:

Dwg No.:



1:2000

The material contained in this plan has been reproduced from an Ordnance Survey map with the permission of the Controller of HMSO. Crown Copyright.

ANNANDALE STREET ZONE N1  
REVISE CHARGING STRUCTURE

**EDINBURGH**  
THE CITY OF EDINBURGH COUNCIL  
City Development Department,  
1 Cockburn Street, Edinburgh EH1 1ZL  
Tel: 0131 200 2000



NOTES

Shared-Use Parking Bay 6-15  
South-west Side

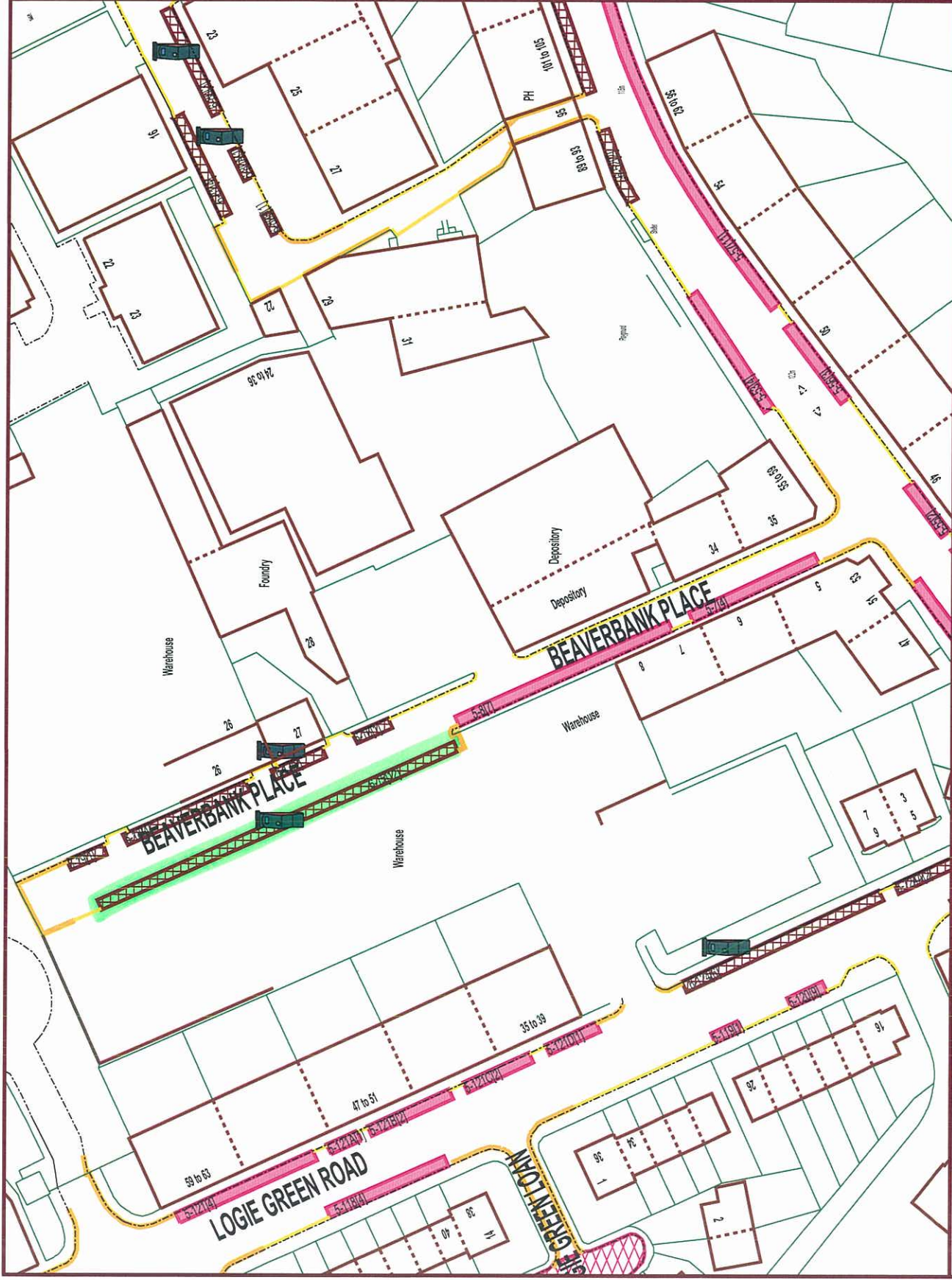
Produced using Smallworld GIS



Date: 05/10/2011

Drawn By:

Dwg No.:



1:1000

The material contained in this plan has been reproduced from an Ordnance Survey map with the permission of the Controller of HMSO, Crown Copyright.

BEAVERBANK PLACE ZONE N1  
REVISE CHARGING STRUCTURE

**EDINBURGH**  
THE CITY OF EDINBURGH COUNCIL  
City Development Department,  
1 Cockburn Street, Edinburgh EH1 1ZL  
Tel: 0131 200 2000



NOTES

Shared-Use Parking Bays 6-23 to 6-29  
North-east & South-west Sides

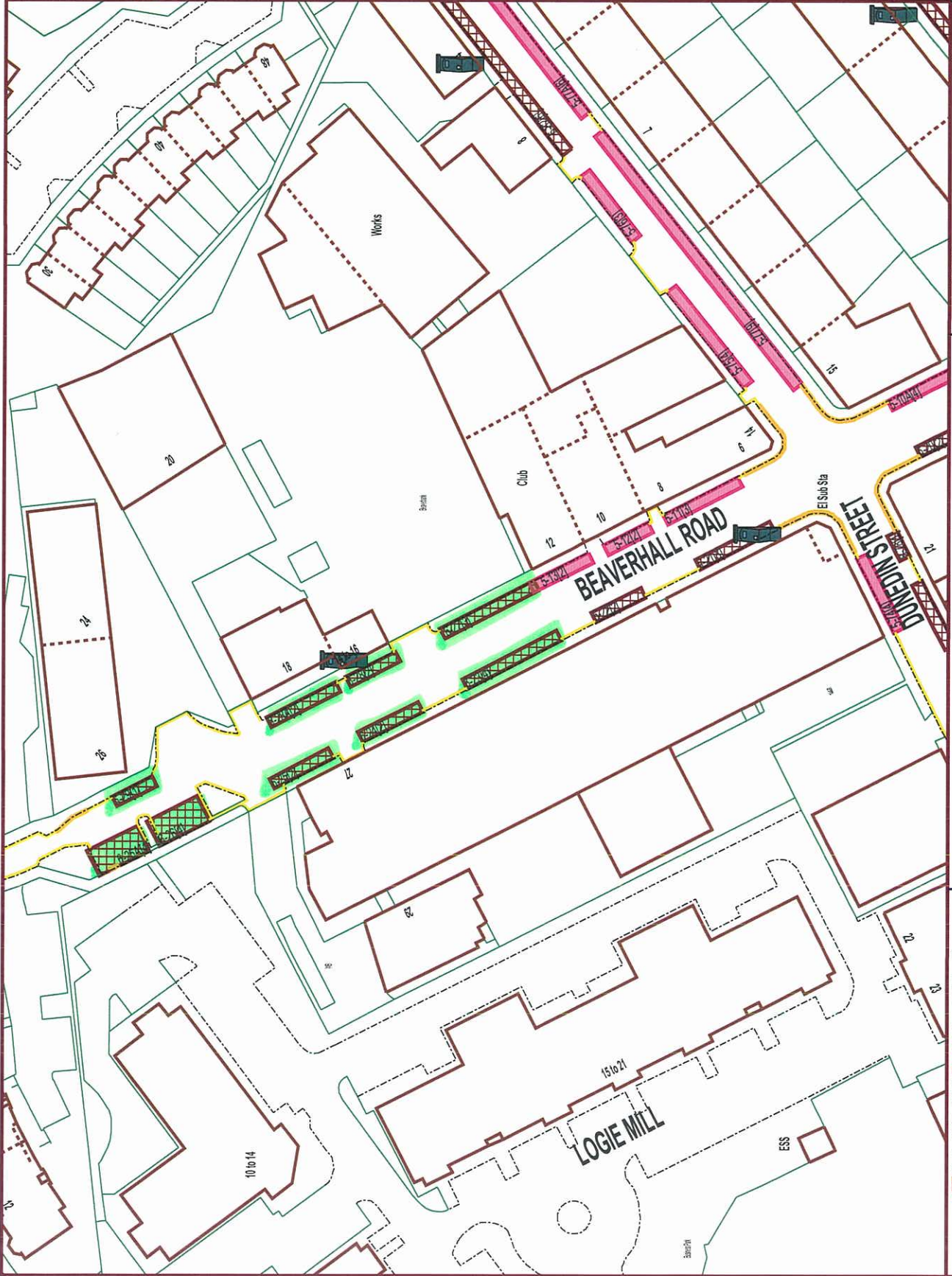
Produced using Smallworld GIS



Date: 05/10/2011

Drawn By:

Dwg No.:



1:1000

The material contained in this plan has been prepared for an Ordnance Survey plan with the permission of the Controller of HMSO. Crown Copyright.

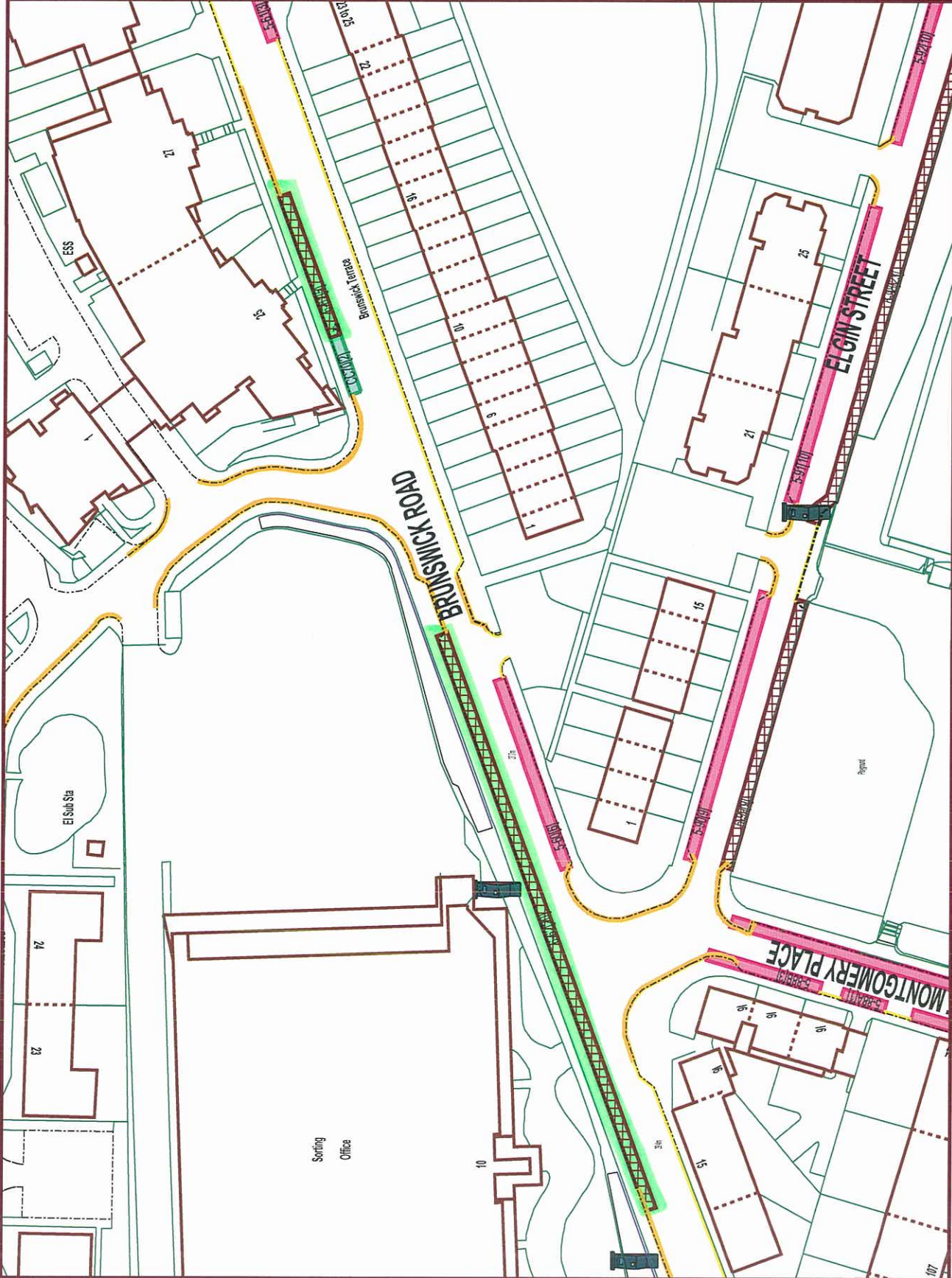
BEAVERHALL ROAD ZONE N1  
REVISE CHARGING STRUCTURE

**EDINBURGH**  
THE CITY OF EDINBURGH COUNCIL  
City Development Department,  
1 Cockburn Street, Edinburgh EH1 1ZL  
Tel: 0131 200 2000



NOTES

Shared-Use Parking Bays 6-61 to 6-62  
North-west Side



Produced using Smallworld GIS

Date: 05/10/2011

Drawn By:

Dwg No:

1:1000

The material contained in this plot has been reproduced from an Ordnance Survey map with the permission of the Controller of HMSO. Crown Copyright.

BRUNSWICK ROAD ZONE N1  
REVISE CHARGING STRUCTURE

**EDINBURGH**  
THE CITY OF EDINBURGH COUNCIL  
City Development Department  
1 Cockburn Street, Edinburgh EH1 1ZL  
Tel: 0131 200 2000



NOTES

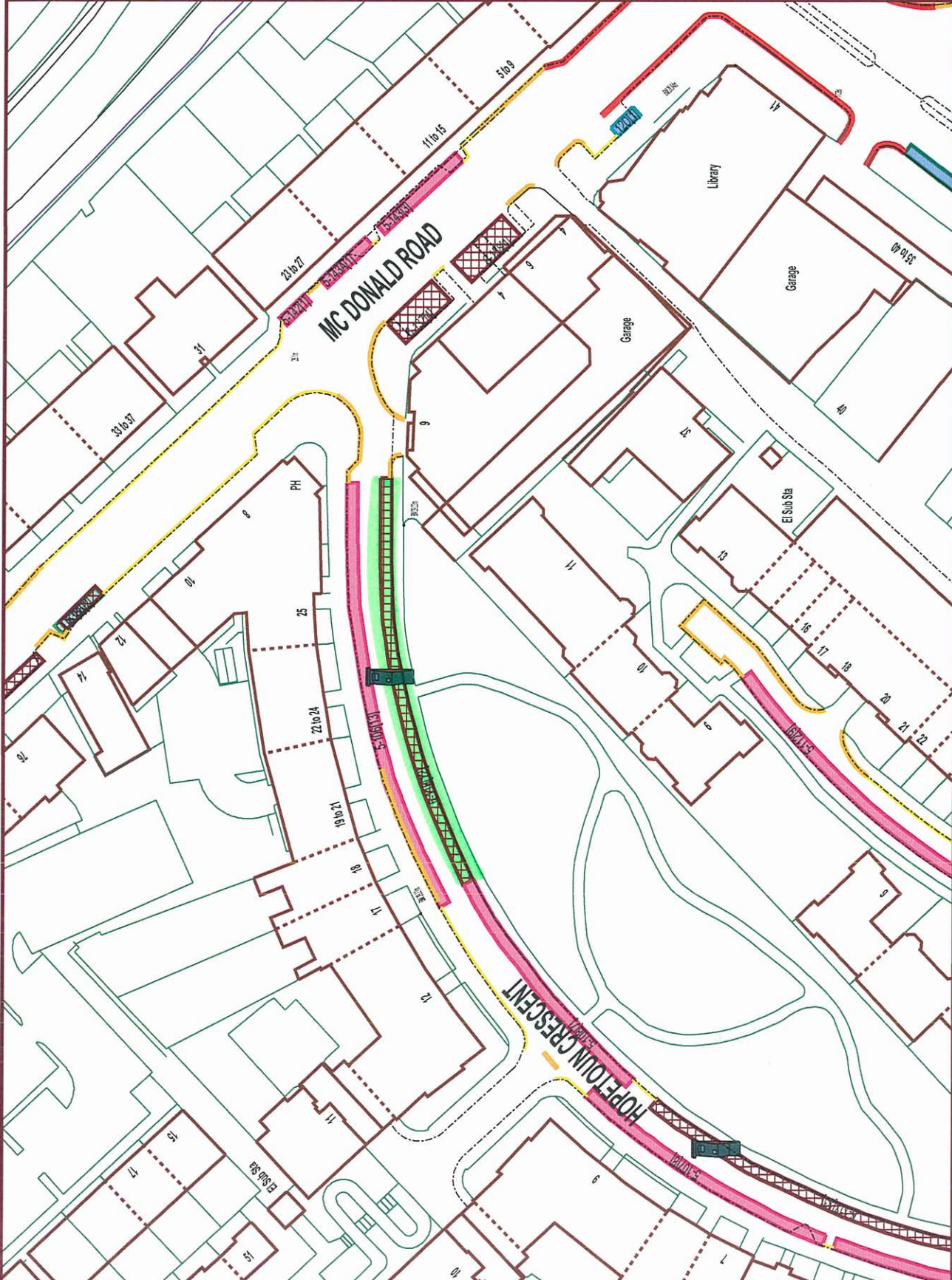
Shared-Use Parking Bay 6-116  
South Side

Produced using Smallworld GIS

Date: 05/10/2011

Drawn By:

Dwg No:



1:1000



The material contained in this plot has been reproduced from an Ordnance Survey map with the permission of the Controller of HMSO. Crown Copyright.

HOPETOUN CRESCENT ZONE N1  
REVISE CHARGING STRUCTURE

**EDINBURGH**  
THE CITY OF EDINBURGH COUNCIL  
City Development Department,  
1 Cockburn Street, Edinburgh EH1 1ZL  
Tel: 0131 200 2000



NOTES

Public Parking Bays 4-1, 4-2, 4-3, 4-4 & 4-5  
North Side

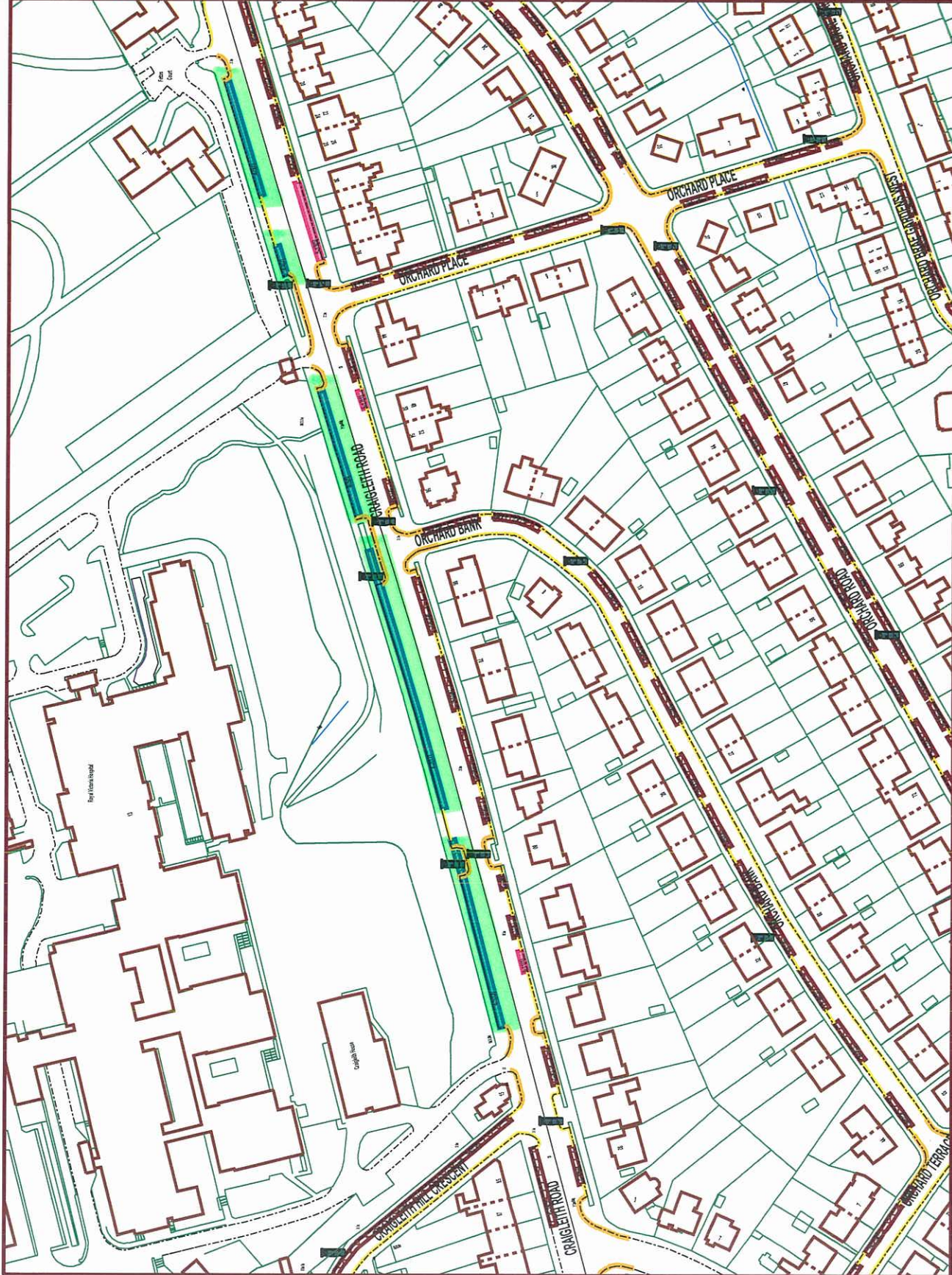
Produced using Smallworld GIS



Date: 05/10/2011

Drawn By:

Dwg No:



1:2000

The material contained in this plot has been reproduced from an Ordnance Survey map with the permission of the Controller of HMSO. Crown Copyright.

**CRAIGLEITH ROAD ZONE N5**  
**REVISE CHARGING STRUCTURE**

**EDINBURGH**  
THE CITY OF EDINBURGH COUNCIL  
City Development Department,  
1 Cockburn Street, Edinburgh EH1 1ZL  
Tel: 0131 200 2000



NOTES

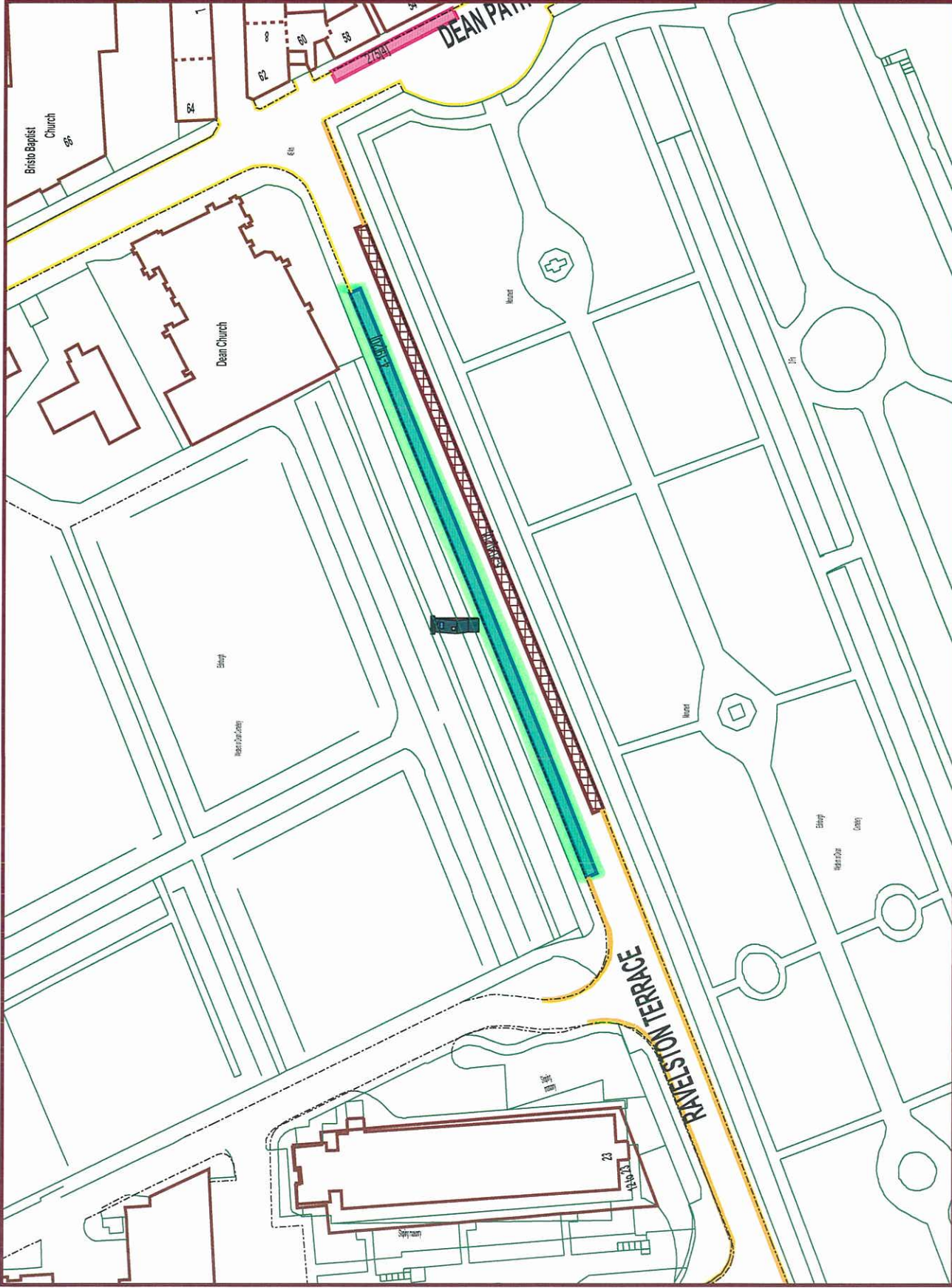
Public Parking Bay 4-19  
North Side

Produced using Smallworld GIS

Date: 05/10/2011

Drawn By:

Dwg No:



1:1000

The material contained in this plan has been reproduced from an Ordnance Survey map with the permission of the Controller of HMSO, Crown Copyright.

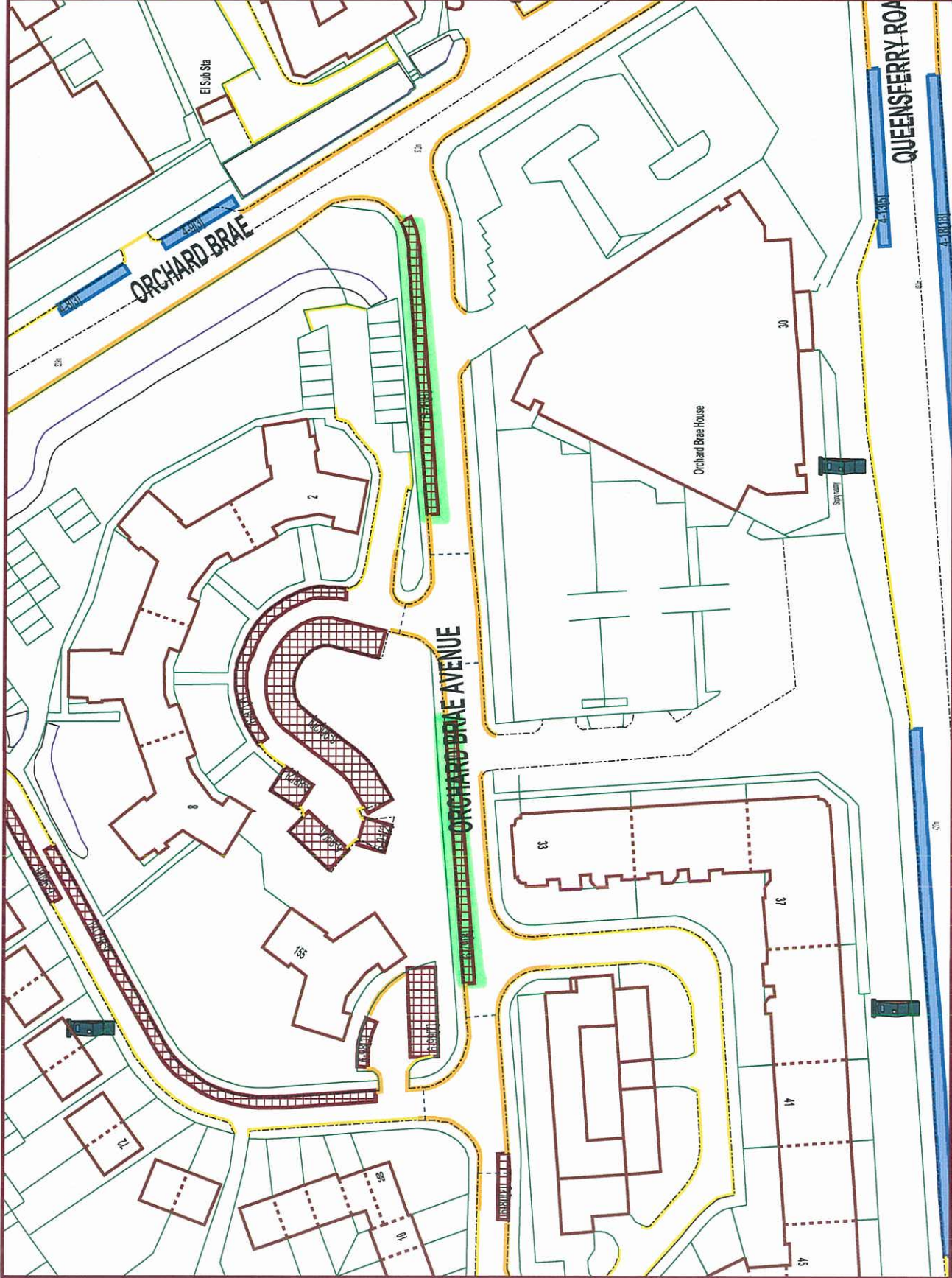
**RAVELSTON TERRACE ZONE N5**  
**REVISE CHARGING STRUCTURE**

**EDINBURGH**  
THE CITY OF EDINBURGH COUNCIL  
City Development Department,  
1 Cockburn Street, Edinburgh EH1 1ZL  
Tel: 0131 200 2000



NOTES

Shared-Use Parking Bay 6-78 - 6-79  
North Side



Produced using Smallworld GIS

Date: 05/10/2011

Drawn By:

Dwg No:



1:1000

The material contained in this plan has been reproduced from an Ordnance Survey map with the permission of the Controller of HMSO, Crown Copyright.

ORCHARD BRAE AVENUE ZONE N5  
REVISE CHARGING STRUCTURE

**EDINBURGH**  
THE CITY OF EDINBURGH COUNCIL  
City Development Department,  
1 Cockburn Street, Edinburgh EH1 1ZL  
Tel: 0131 200 2000



NOTES

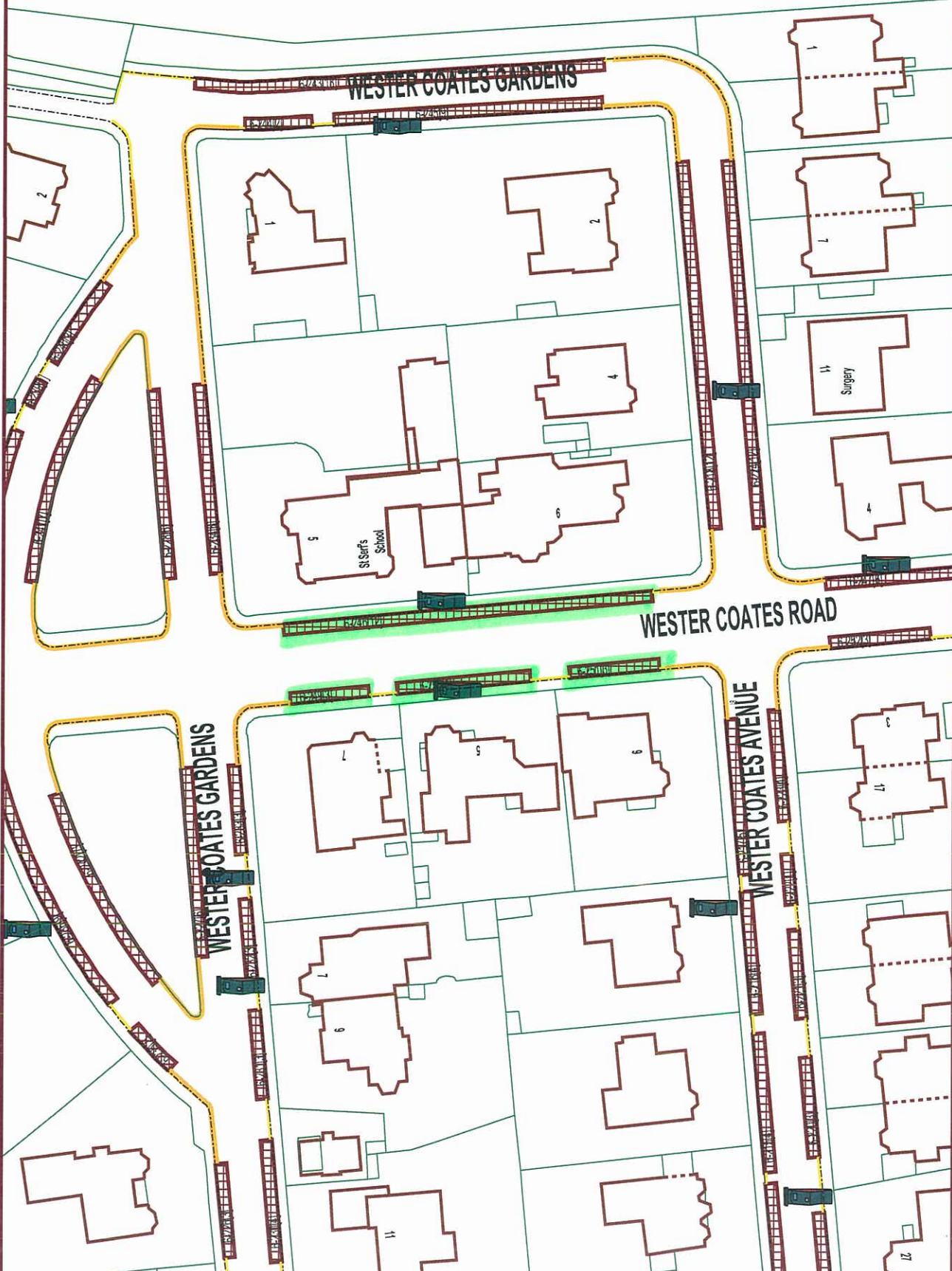
Shared-Use Parking Bay 6-246 & 6-249 to 6-251  
East & West Sides

Produced using Smallworld GIS

Date: 05/10/2011

Drawn By:

Dwg No:



1:1000

The material contained in this plan has been reproduced from an Ordnance Survey map with the permission of the Controller of HMSO. Crown Copyright.

WESTER COATES ROAD ZONE N5

REVISE CHARGING STRUCTURE

**EDINBURGH**  
 THE CITY OF EDINBURGH COUNCIL  
 City Development Department,  
 1 Cockburn Street, Edinburgh EH1 1ZL  
 Tel: 0131 200 2000



NOTES

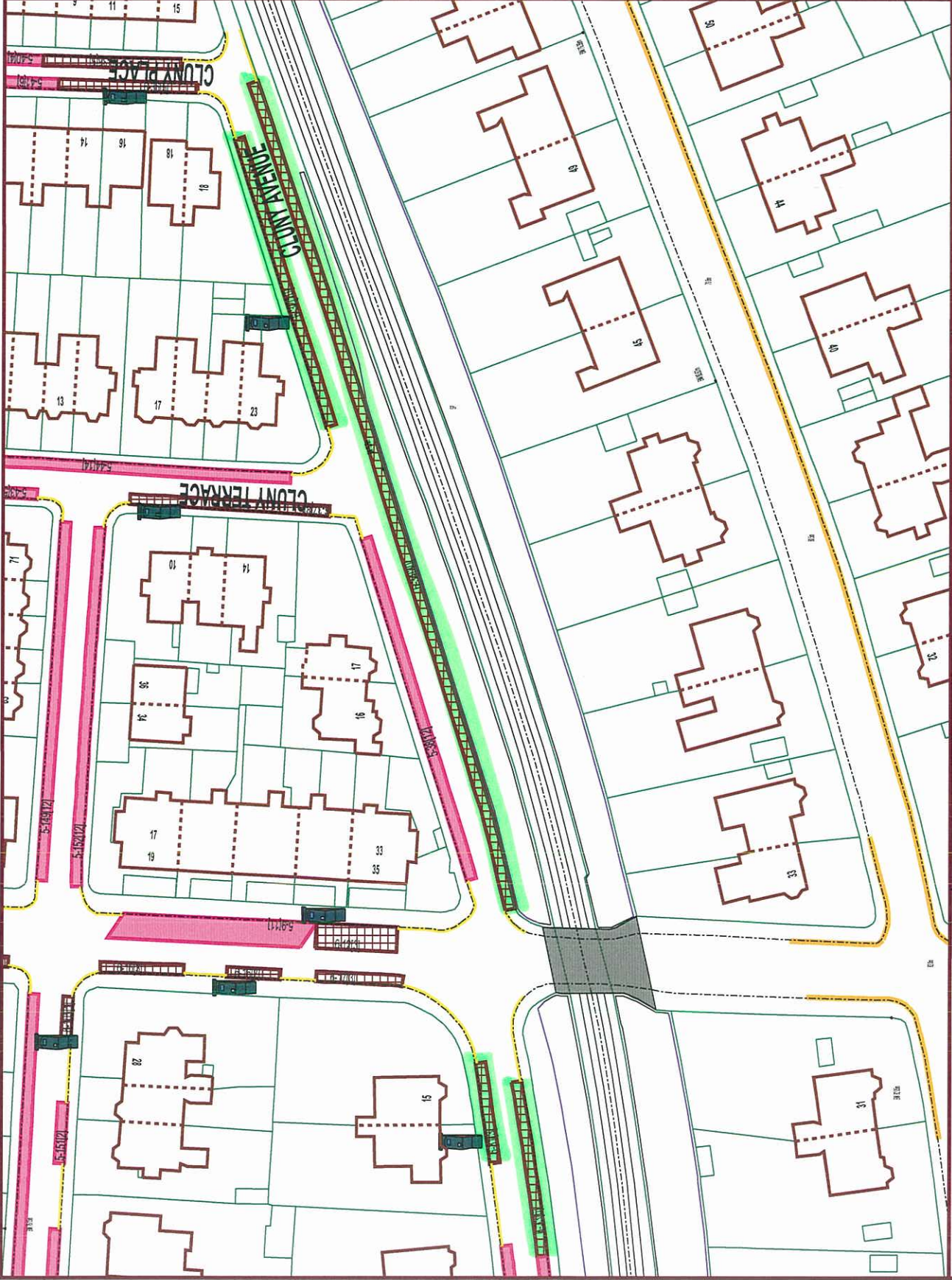
Shared-Use Parking Bays 6-31 to 6-34  
North, North-west, South & South-east Sides



Date: 05/10/2011

Drawn By:

Dwg No:



1:1100

The material contained in this plot has been reproduced from an Ordnance Survey map with the permission of the Controller of HMSO, Crown Copyright.

CLUNY AVENUE ZONE S2  
REVISE CHARGING STRUCTURE

**EDINBURGH**  
THE CITY OF EDINBURGH COUNCIL  
City Development Department,  
1 Cockburn Street, Edinburgh EH1 1ZL  
Tel: 0131 200 2000



NOTES

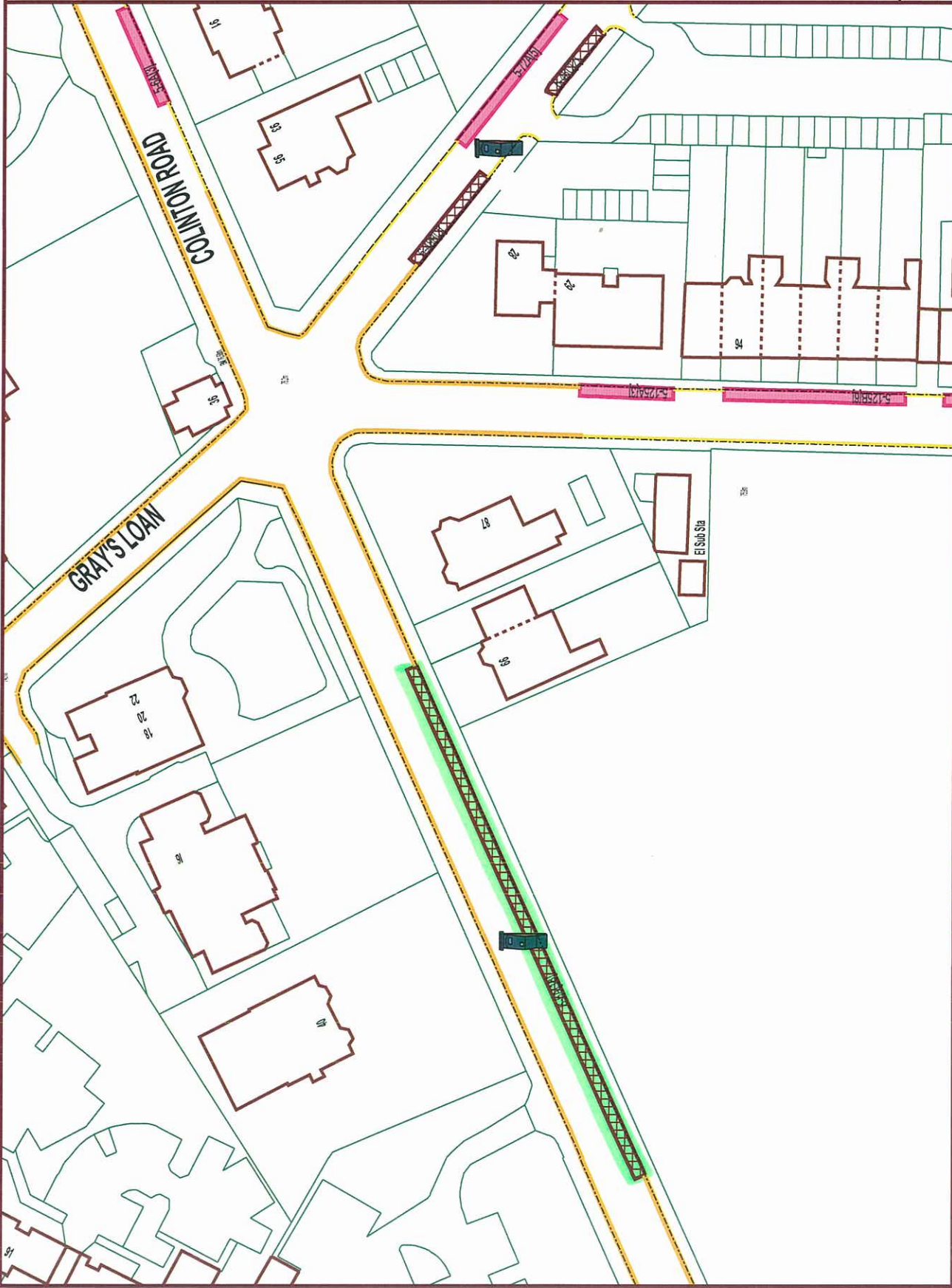
Shared-Use Parking Bays 6-5A  
South-east Side

Produced using Smallworld GIS

Date: 05/10/2011

Drawn By:

Dwg No:



1:1000

The material contained in this plot has been reproduced from an Ordnance Survey map with the permission of the Controller of HMSO. Crown Copyright.

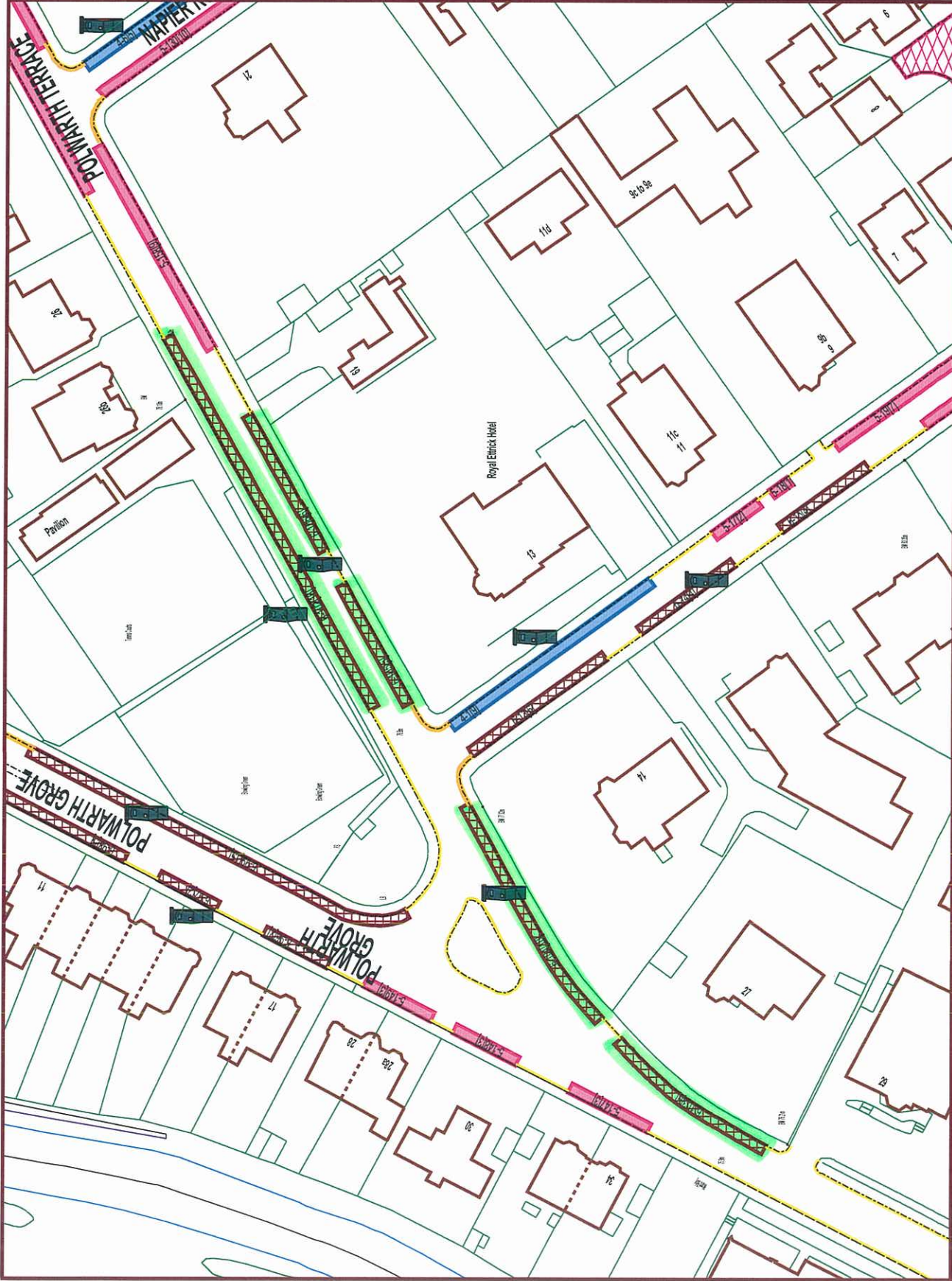
COLINTON ROAD ZONE S3  
REVISE CHARGING STRUCTURE

**EDINBURGH**  
THE CITY OF EDINBURGH COUNCIL  
City Development Department,  
1 Cockburn Street, Edinburgh EH1 1ZL  
Tel: 0131 200 2000



NOTES

Shared-Use Parking Bays 6-102 TO 6-106  
North-west & South-east Sides



Produced using Smallworld GIS

Date: 05/10/2011

Drawn By:

Dwg No:

1:1100

The material contained in this plot has been reproduced from an Ordnance Survey map with the permission of the Controller of HMSO. Crown Copyright.

POLWARTH TERRACE ZONE S3

REVISE CHARGING STRUCTURE

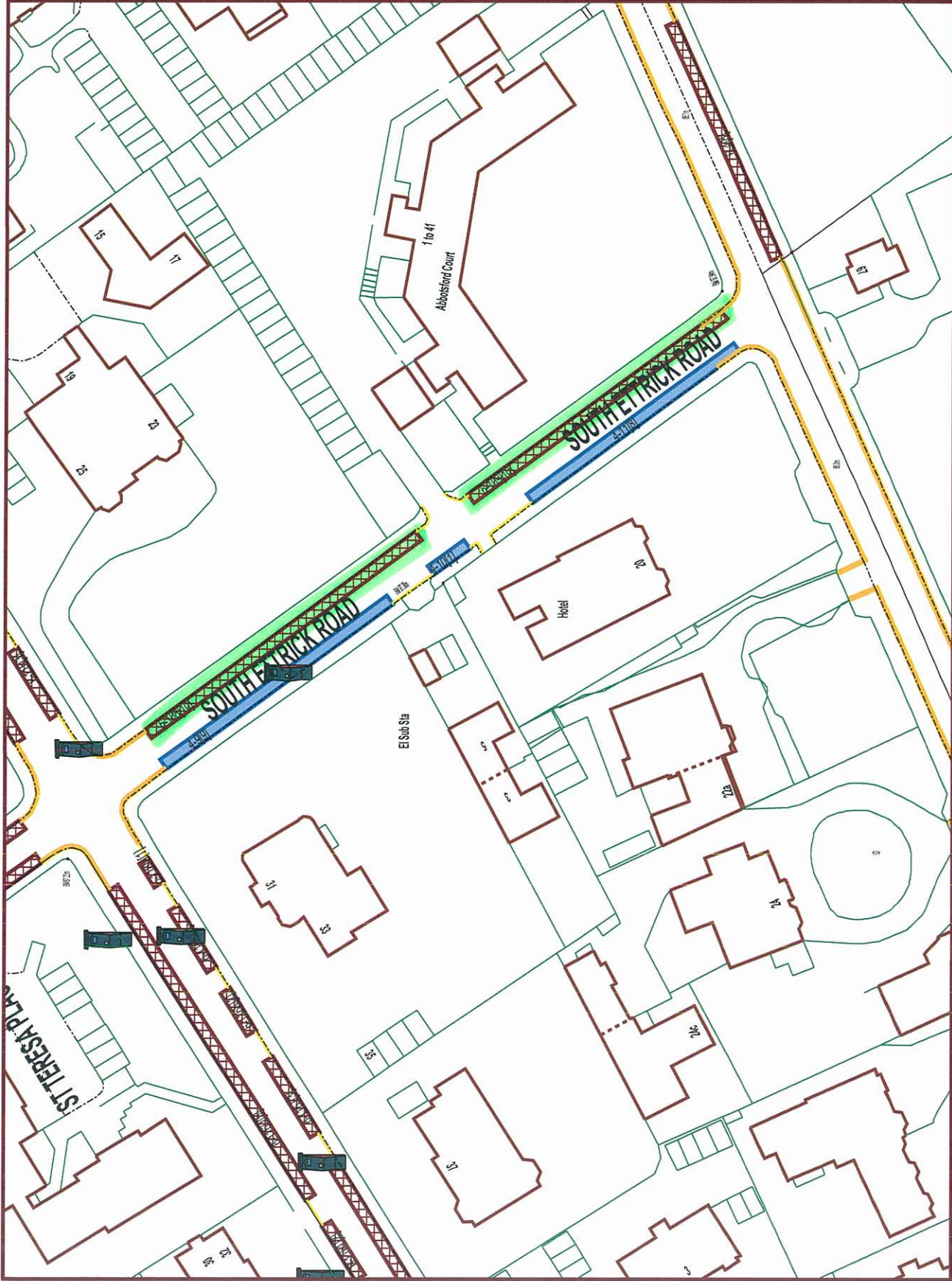


THE CITY OF EDINBURGH COUNCIL  
City Development Department,  
1 Cockburn Street, Edinburgh EH1 1ZL  
Tel: 0131 200 2000



# NOTES

Shared-Use Parking Bays 6-108 to 6-109  
North-east Side



Produced using Smallworld GIS

Date: 05/10/2011

Drawn By:

Dwg No:



1:1000

The material contained in this plot has been reproduced from an Ordnance Survey map with the permission of the Controller of HMSO, Crown Copyright.

## SOUTH ETTRICK ROAD ZONE S3 REVISE CHARGING STRUCTURE

**EDINBURGH**  
THE CITY OF EDINBURGH COUNCIL  
City Development Department,  
1 Cockburn Street, Edinburgh EH1 1ZL  
Tel: 0131 200 2000



NOTES

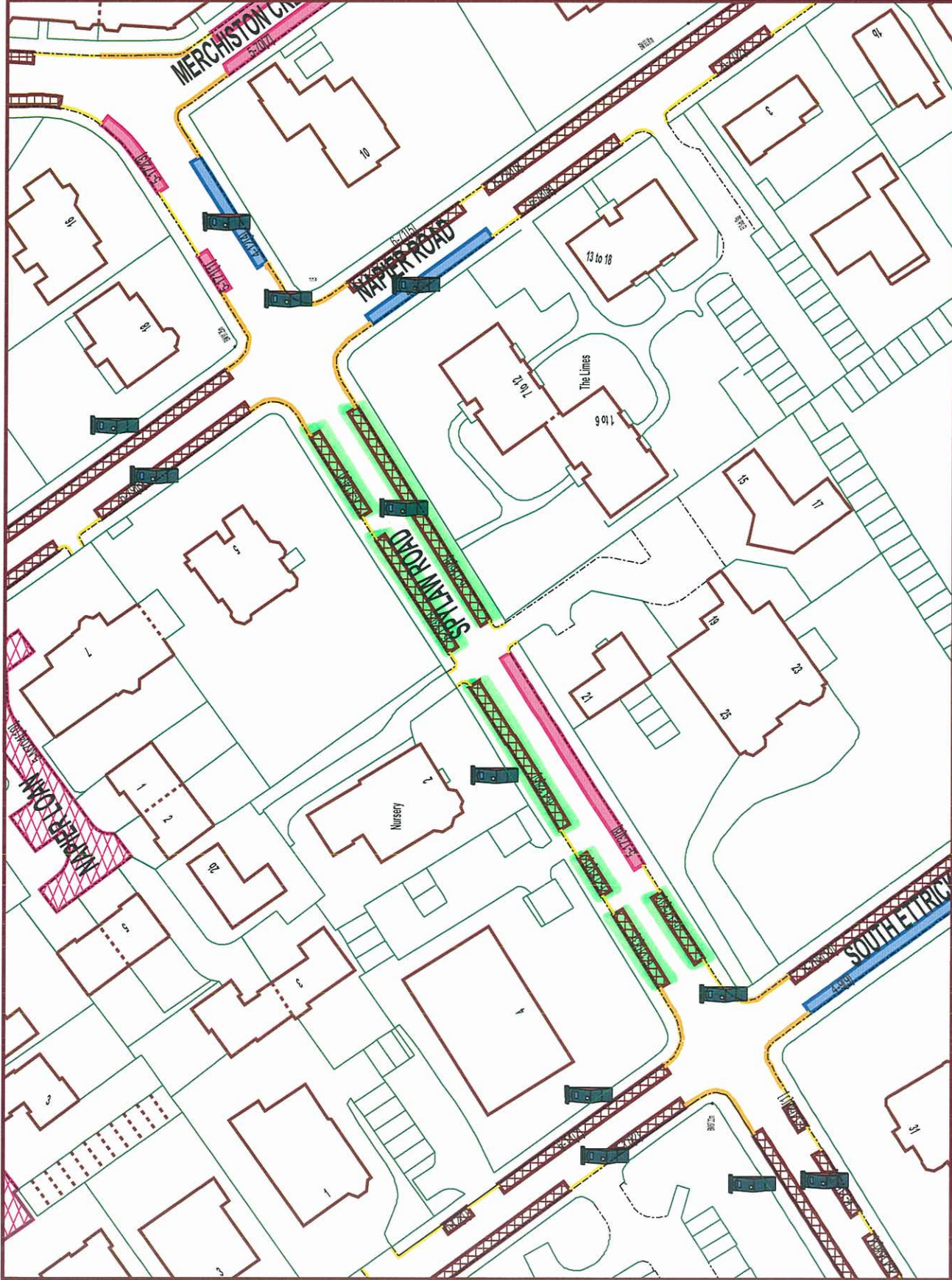
Shared-Use Parking Bays 6-110 to 6-116  
North-west & South-east Sides

Produced using Smallworld GIS

Date: 05/10/2011

Drawn By:

Dwg No:



1:1000

The material contained in this plot has been reproduced from an Ordnance Survey map with the permission of the Controller of HMSO, Crown Copyright.

SPYLAW ROAD ZONE S3

REVISE CHARGING STRUCTURE

**EDINBURGH**  
THE CITY OF EDINBURGH COUNCIL  
City Development Department,  
1 Cockburn Street, Edinburgh EH1 1ZL  
Tel: 0131 200 2000

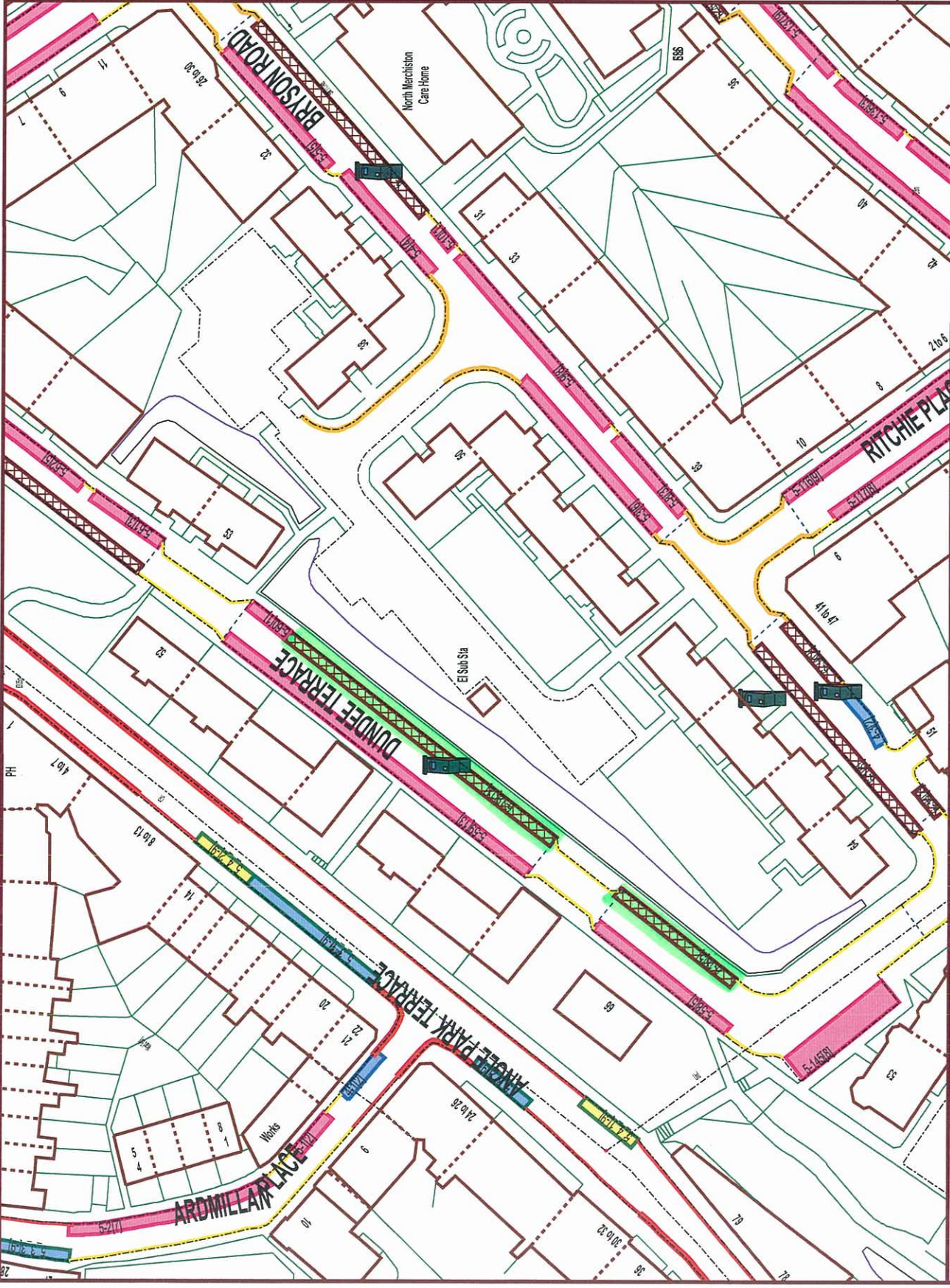


NOTES

Shared-Use Parking Bays 6-18 TO 6-19  
South-east Side

Produced using Smallworld GIS

Date: 05/10/2011  
Drawn By:  
Dwg No.:



1:1000  
The material contained in this plot has been reproduced from an Ordnance Survey map with the permission of the Controller of HMSO. Crown Copyright.

DUNDEE TERRACE ZONE S4  
REVISE CHARGING STRUCTURE

**EDINBURGH**  
THE CITY OF EDINBURGH COUNCIL  
City Development Department,  
1 Cockburn Street, Edinburgh EH1 1ZL  
Tel: 0131 200 2000



**NOTES**

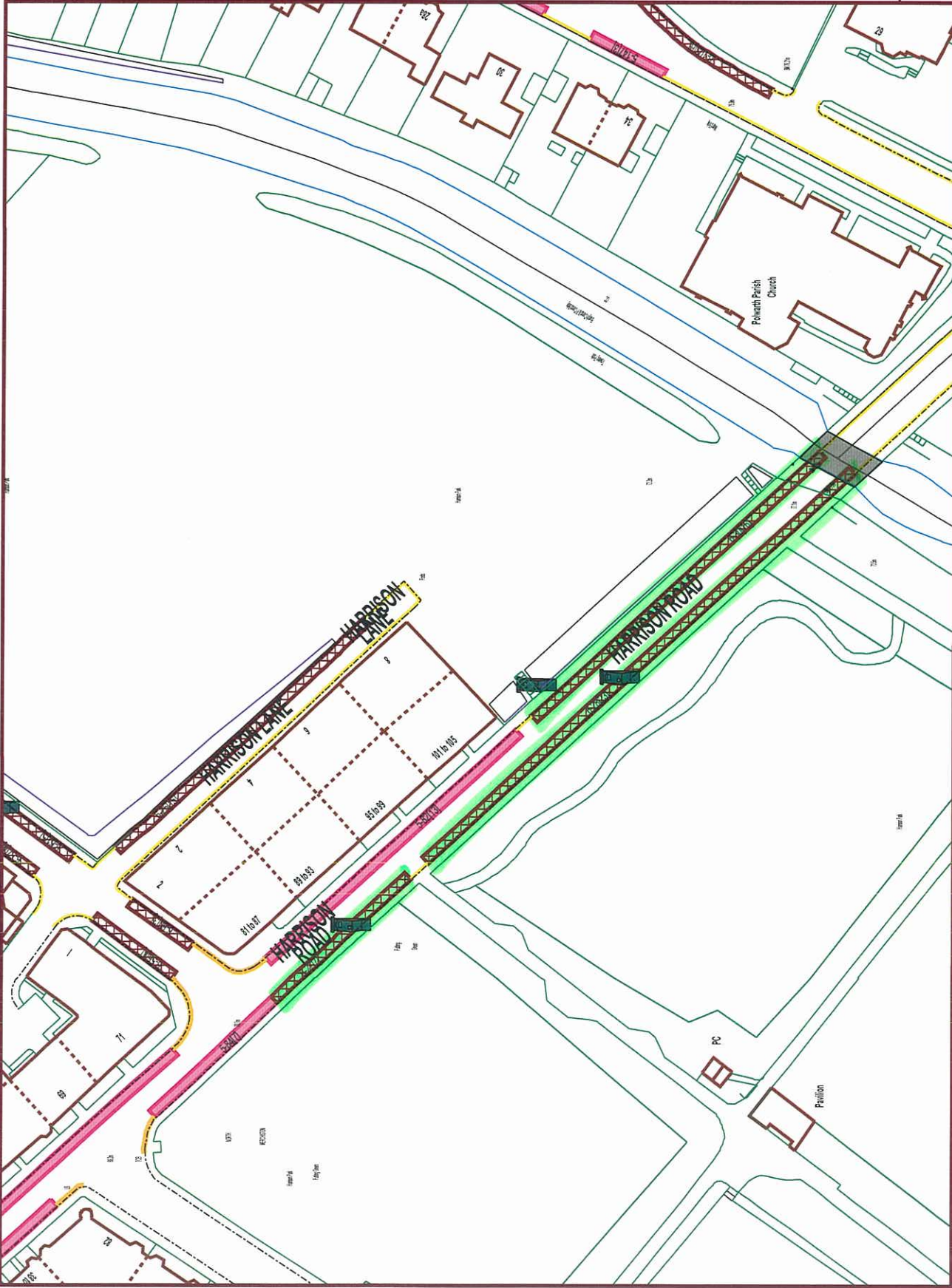
Shared-Use Parking Bays 6-27, 6-28 & 6-30  
South-west & North-east Sides

Produced using Smallworld GIS

Date: 05/10/2011

Drawn By:

Dwg No:



1:1200

The material contained in this plan has been reproduced from an Ordnance Survey map with the permission of the Controller of HMSO, Crown Copyright.

**HARRISON ROAD ZONE S4**

**REVISE CHARGING STRUCTURE**



THE CITY OF EDINBURGH COUNCIL  
City Development Department,  
1 Cockburn Street, Edinburgh EH1 1ZL  
Tel: 0131 200 2000