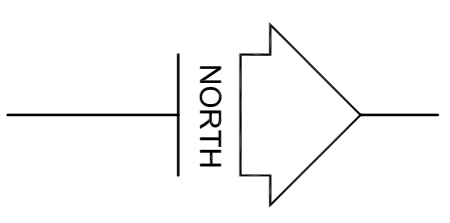
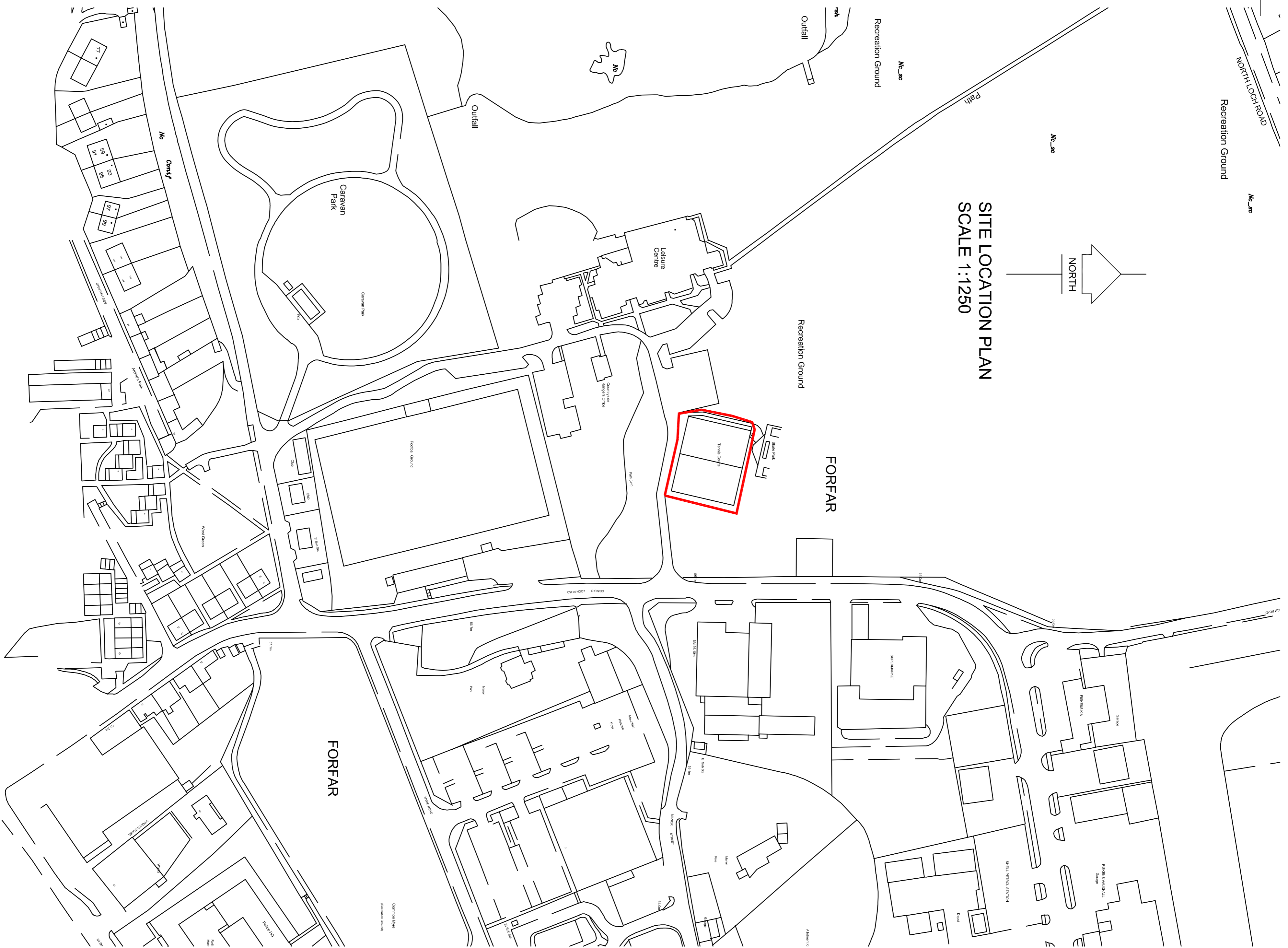


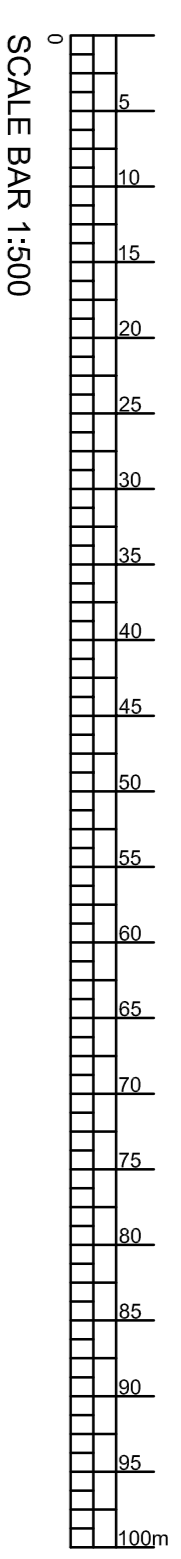
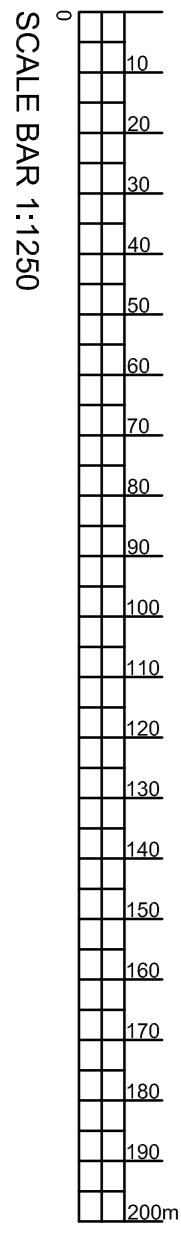
NORTH LOCH ROAD
Recreation Ground



SITE LOCATION PLAN
SCALE 1:1250

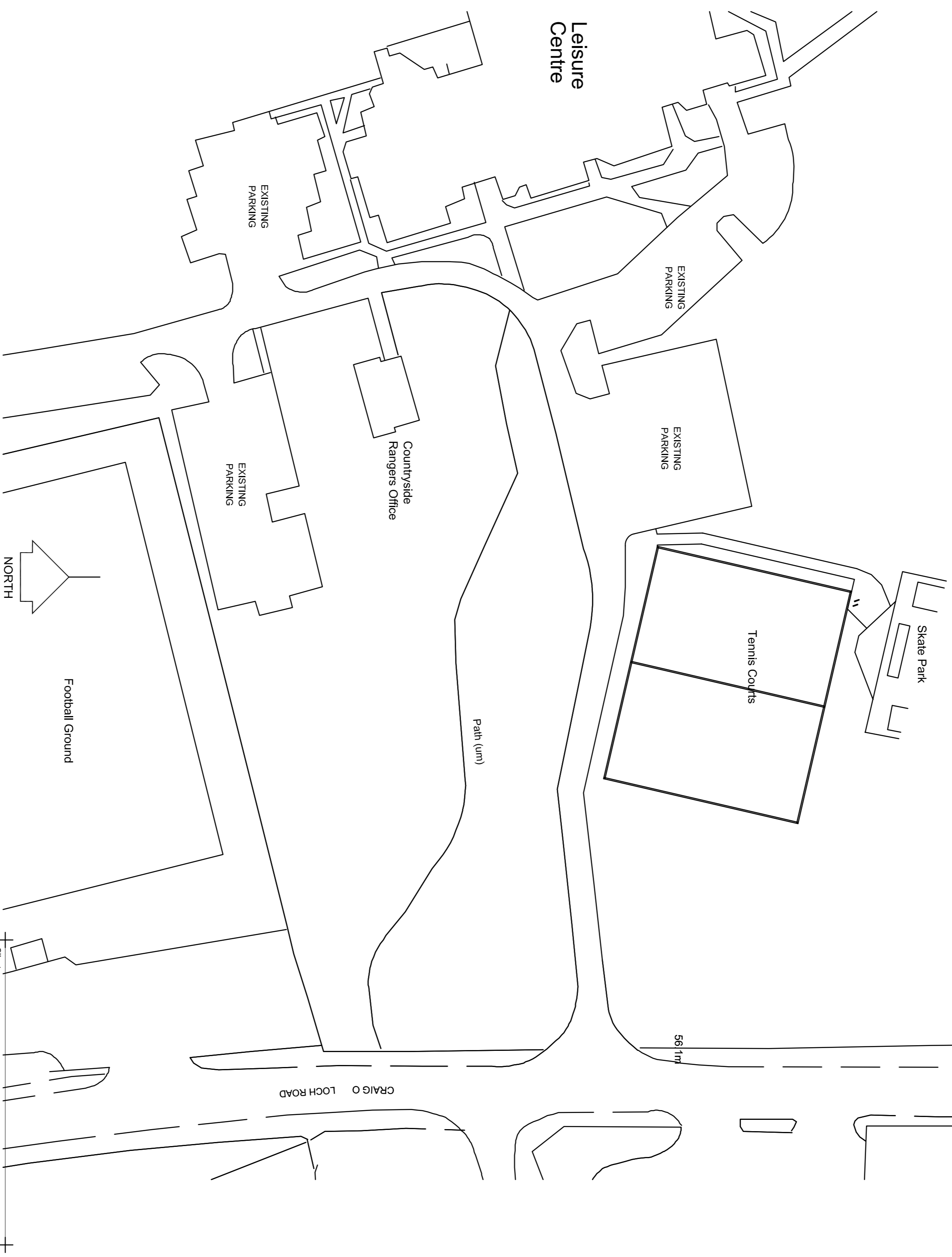


THIS DRAWING IS THE
PROPERTY OF PAUL WILSON
AND SHOULD NOT BE
REPRODUCED OR
COPYED IN ANY MANNER
WITHOUT PRIOR PERMISSION



Recreation Ground

FORFAR



EXISTING SITE PLAN
SCALE 1:500

**PHOENIX
FORFAR
GYMNASTICS
CLUB.**

Drawing Title
**SITE LOCATION PLAN &
EXISTING SITE PLAN**

Drawing Status
PLANNING DRAWING

Scale
1:1250 & 1:500 @ A1
Date
AUGUST 2018

Drawing Number
PW/PHO/003

NOTES:
SCALE FROM DRAWING - IF IN DOUBT ASK
FOR CLARIFICATION.
ALL WORKS TO BE CARRIED OUT IN ACCORDANCE WITH THE LATEST
BUILDING REGULATIONS.

Revision

Date

